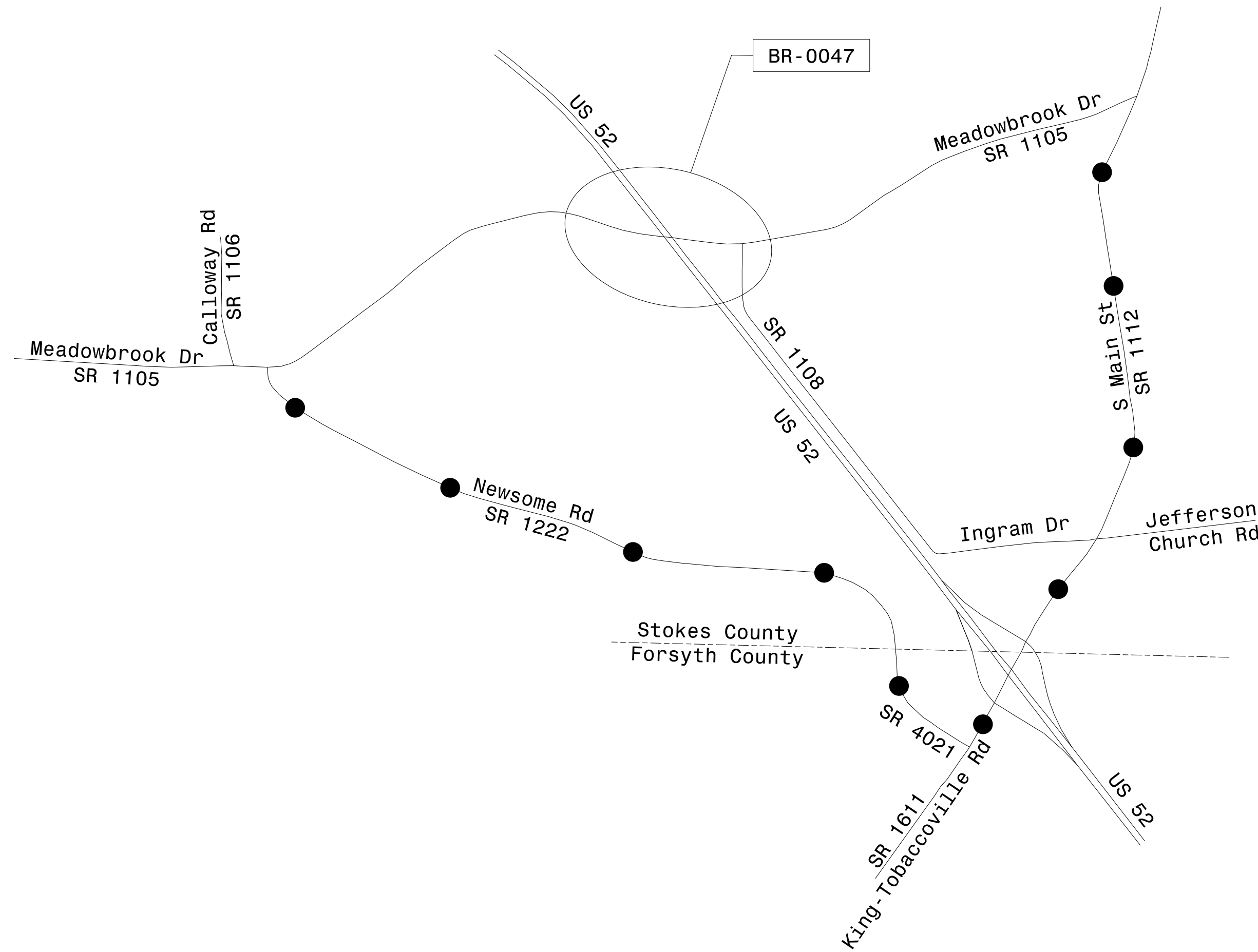
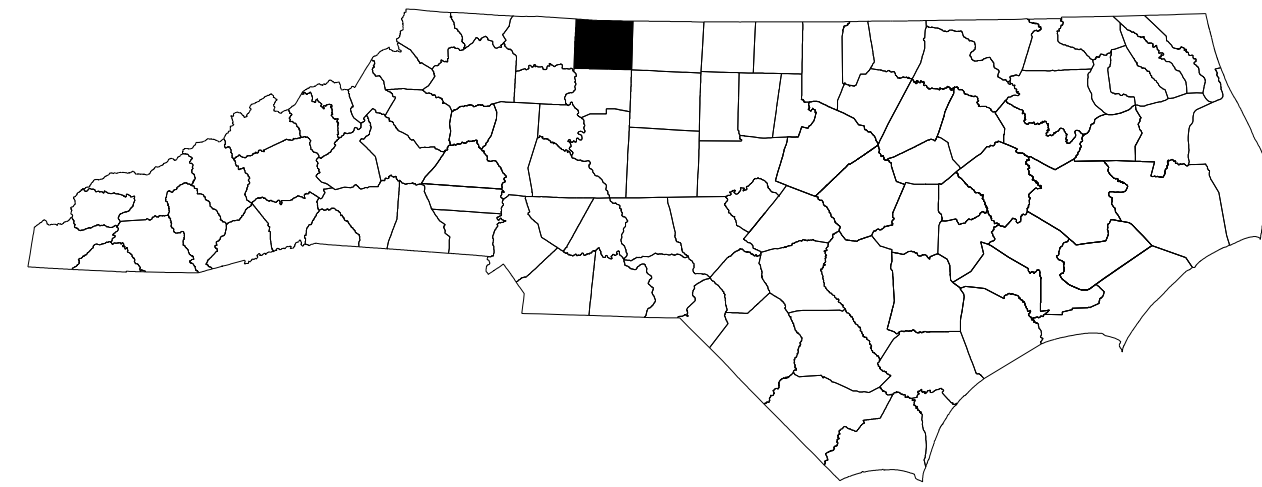


STATE OF NORTH CAROLINA
DIVISION OF HIGHWAYS

TRANSPORTATION MANAGEMENT PLAN

STOKES COUNTY



LOCATION: REPLACE BRIDGE 10 ON SR 1105 (MEADOWBROOK DR) OVER US 52
TYPE OF WORK: GRADING, DRAINAGE, PAVING, AND STRUCTURE


INDEX OF SHEETS	
SHEET NO.	TITLE
TMP-1	TITLE SHEET, VICINITY MAP, AND INDEX OF SHEETS
TMP-1A	LIST OF APPLICABLE ROADWAY STANDARD DRAWINGS AND LEGEND
TMP-1B & TMP-1C	TRANSPORTATION OPERATIONS PLAN: (MANAGEMENT STRATEGIES, GENERAL NOTES, LOCAL NOTES, AND PHASING)
TMP-2	PORTABLE CONCRETE BARRIER AT TEMPORARY SHORING LOCATIONS
TMP-2A	TEMPORARY SHORING NOTES
TMP-2B	SPECIAL SIGN DESIGN
TMP-3	MEADOWBROOK DR DETOUR ROUTE
TMP-4	MEADOWBROOK DR ROAD CLOSURE DETAIL
TMP-5	US 52 DETOUR ROUTE
TMP-6	STEPS 5-9
TMP-7 & TMP-8	US 52 SECTION VIEWS

SHEET NO.
TMP-1

BR-0047

TIP PROJECT:

3/31/2020 R:\NSP\Proj\Special\BR0047\TrafficControl\TCP\BR0047_TC_TMP01_title_sheet.dgn User:derichardson



PLANS PREPARED BY:
DONNIE RICHARDSON
NCDOT/WZTC

NCDOT CONTACTS:
KENNETH THORNEWELL, PE
PROJECT ENGINEER
MIKE STEELMAN
PROJECT DESIGN ENGINEER



DOCUMENT NOT CONSIDERED FINAL UNLESS ALL SIGNATURES COMPLETED

APPROVED: *Kenneth C. Thornevell Jr., P.E.*
DATE: 3/31/2020

SEAL

