

TIP PROJECT: R-5740

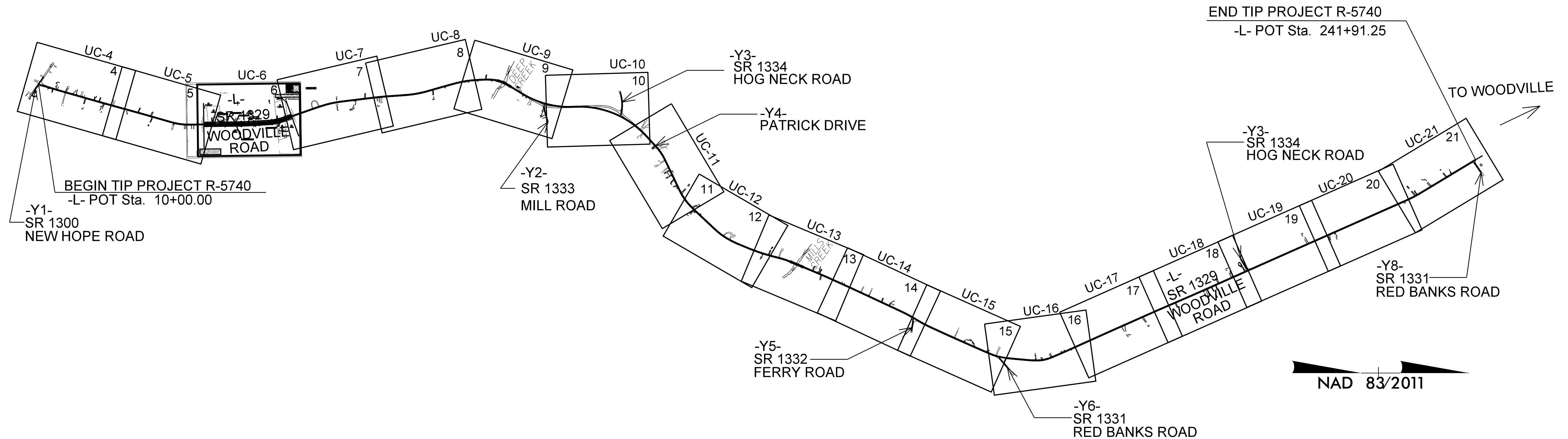
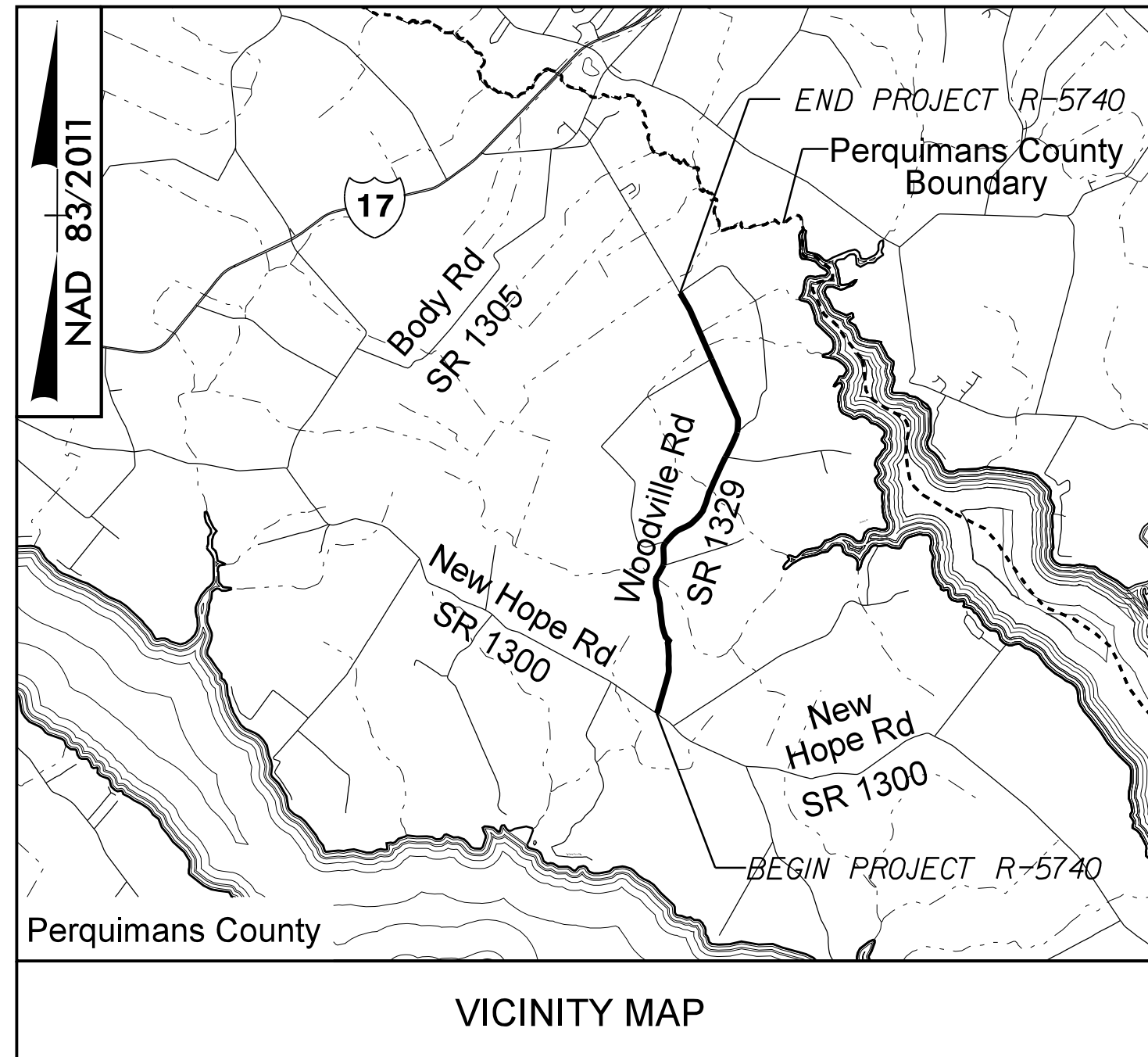
T.I.P. NO.	SHEET NO.
R-5740	UC-1

STATE OF NORTH CAROLINA
DIVISION OF HIGHWAYS

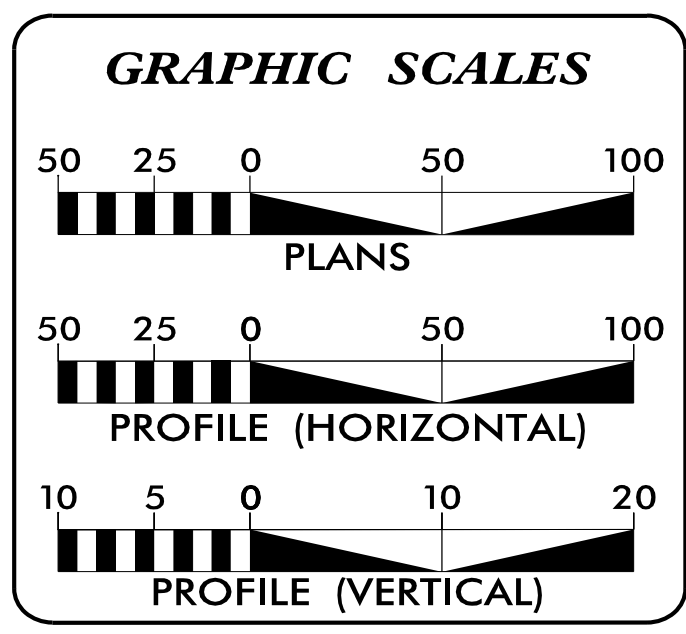
**UTILITY CONSTRUCTION PLANS
PERQUIMANS COUNTY**

LOCATION: SR 1329 (WOODVILLE ROAD) FROM SR 1331 (RED BANK ROAD - NORTH END) TO SR 1300 (NEW HOPE ROAD)

TYPE OF WORK: WATER LINE RELOCATION



DOCUMENT NOT CONSIDERED FINAL
UNTIL ALL SIGNATURES ARE COMPLETED



INDEX OF SHEETS

SHEET NO.:	DESCRIPTION:
UC-1	TITLE SHEET
UC-2	UTILITY SYMBOLOGY
UC-3	NOTES
UC-3A	DETAILS
UC-4 THRU UC-21	UTILITY CONSTRUCTION SHEETS
UC-22 THRU UC-30	UTILITY PROFILE SHEETS

WATER AND SEWER OWNERS ON PROJECT

(A) WATER - PERQUIMANS COUNTY

PREPARED IN THE OFFICE OF

Dewberry

9300 HARRIS CORNERS PKWY
SUITE 220
CHARLOTTE, NC 28269
PHONE: 704.509.9918
NC COA No. F-0929

NATHAN CHAPMAN, PE CONSULTANT CONTACT #1

SEAL

Date: 12/6/19

**DIVISION OF HIGHWAYS
UTILITIES UNIT**

1555 MAIL SERVICES CENTER
RALEIGH, NC 27699-1555
PHONE (919) 707-6600
FAX (919) 250-4151

BARRY HOBBS, PE DIVISION PROJECT MANAGER
CHRIS SUTTON DIVISION UTILITIES COORDINATOR
FREDDIE BUNN PROJECT UTILITIES COORDINATOR (GESC)