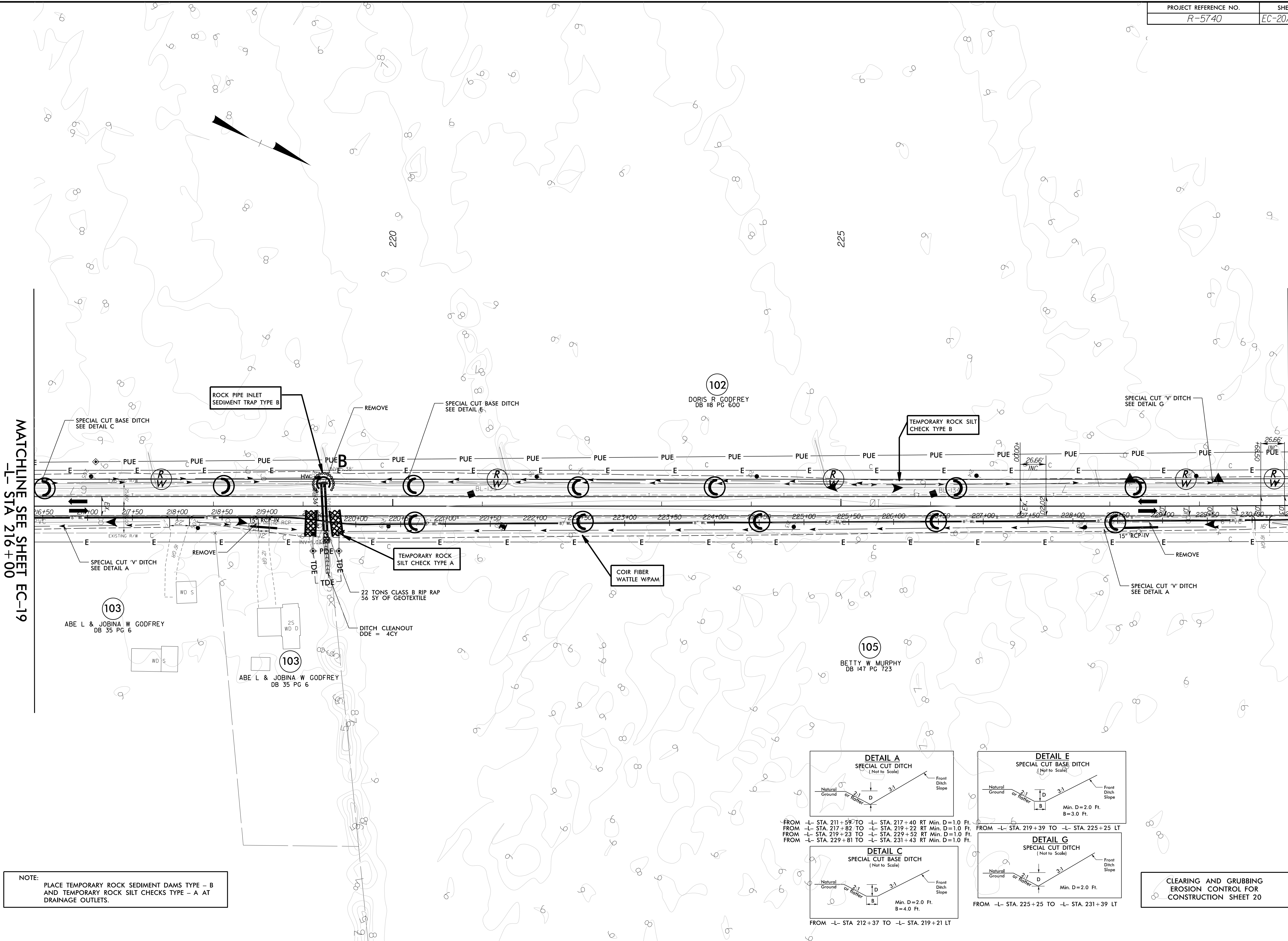


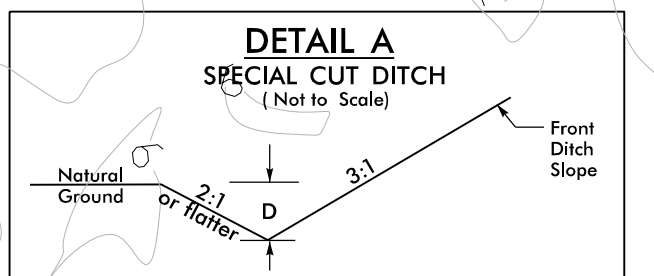
19 DEC 2016 09:34 \\NCDOT\apps\Hydro\autocad\CADD\PSHA\EC&SC\R5740_rdy_PSH_20.dgn
 \$\$\$\$SUSAN RICHARDS\$\$\$\$

MATCHLINE SEE SHEET EC-19
 -L- STA 216+00

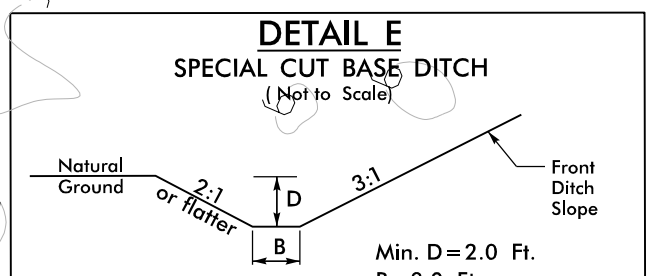
MATCHLINE SEE SHEET EC-21
 -L- STA 230+00



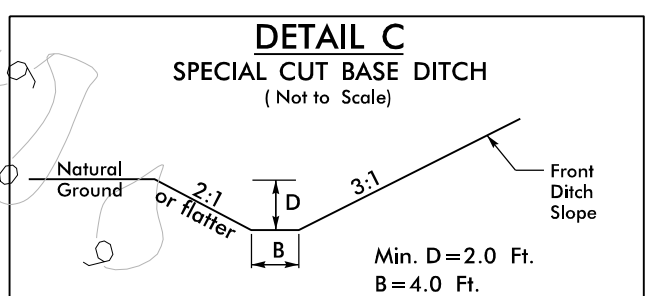
NOTE:
 PLACE TEMPORARY ROCK SEDIMENT DAMS TYPE - B
 AND TEMPORARY ROCK SILT CHECKS TYPE - A AT
 DRAINAGE OUTLETS.



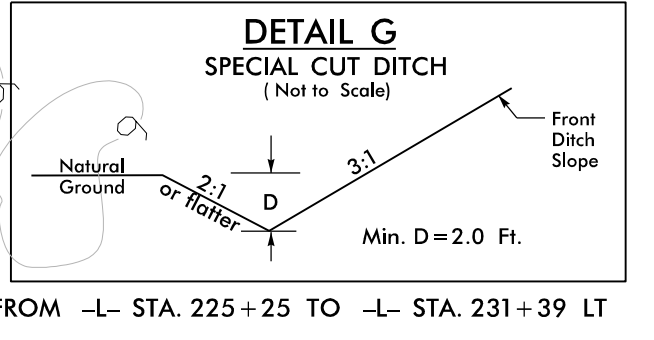
FROM -L- STA. 211+59 TO -L- STA. 217+40 RT Min. D=1.0 Ft.
 FROM -L- STA. 217+82 TO -L- STA. 219+22 RT Min. D=1.0 Ft.
 FROM -L- STA. 219+23 TO -L- STA. 229+52 RT Min. D=1.0 Ft.
 FROM -L- STA. 229+81 TO -L- STA. 231+43 RT Min. D=1.0 Ft.



FROM -L- STA. 219+39 TO -L- STA. 225+25 LT
 Min. D=2.0 Ft.
 B=3.0 Ft.



FROM -L- STA. 212+37 TO -L- STA. 219+21 LT
 Min. D=2.0 Ft.
 B=4.0 Ft.



FROM -L- STA. 225+25 TO -L- STA. 231+39 LT
 Min. D=2.0 Ft.

**CLEARING AND GRUBBING
 EROSION CONTROL FOR
 CONSTRUCTION SHEET 20**