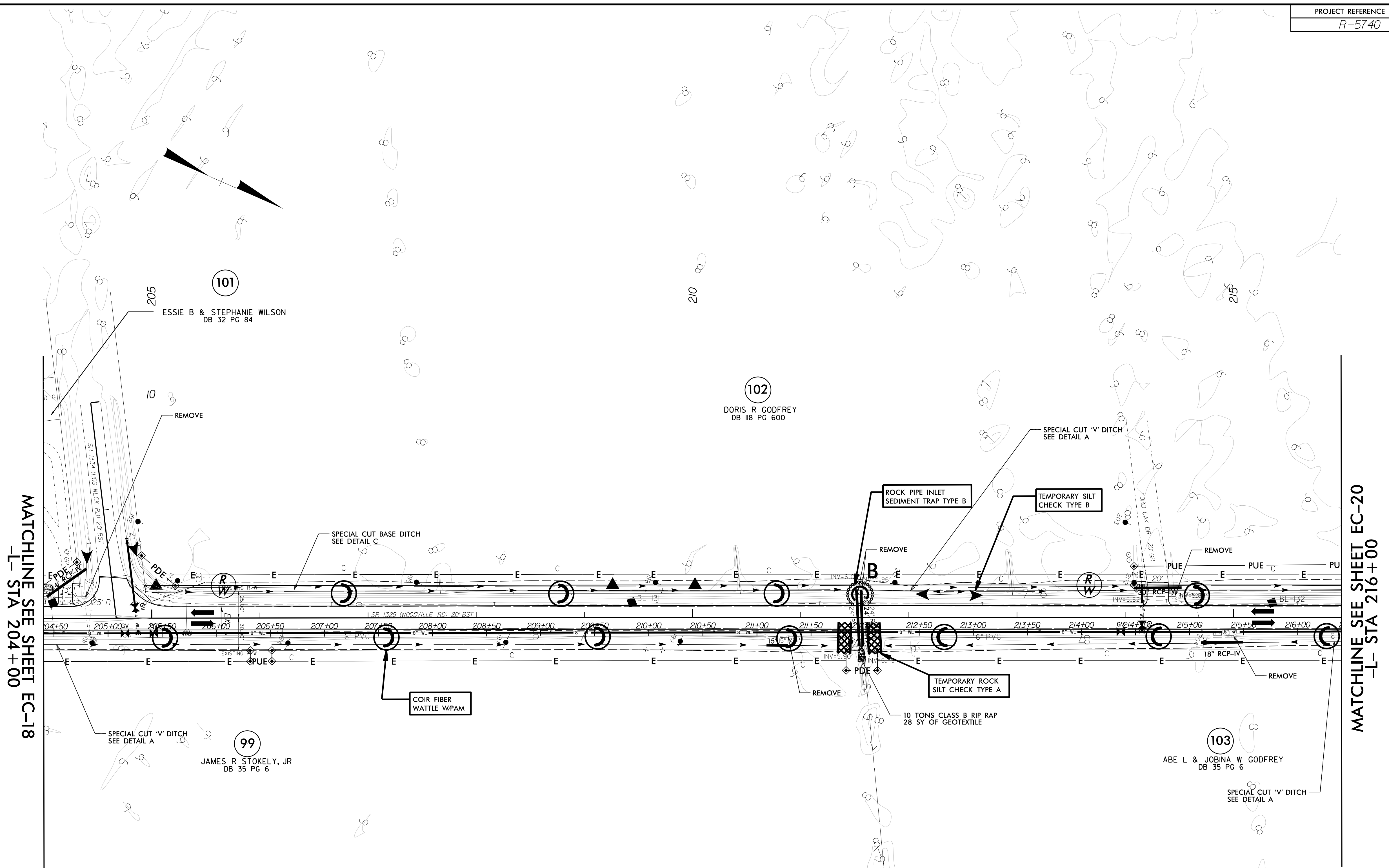
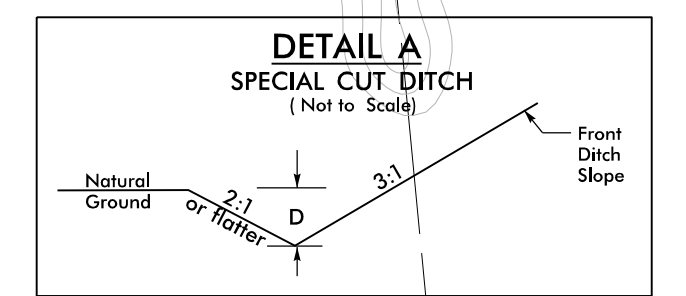


5/14/99  
 I:\DEC-2016\09-23\19-5740\Hydr-eul\19-5740-SC-R5740-rdy\_PSH.19.dgn  
 \$\$\$\$SUN\$  
 \$\$\$\$SUN\$

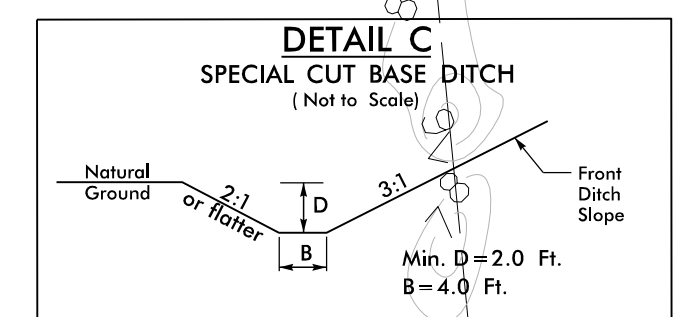


MATCHLINE SEE SHEET EC-18  
-L- STA 204+00

MATCHLINE SEE SHEET EC-20  
-L- STA 216+00



FROM -L- STA. 199+17 TO -L- STA. 205+00 RT Min. D=1.0 Ft.  
 FROM -L- STA. 205+00 TO -L- STA. 211+53 RT Min. D=1.5 Ft.  
 FROM -L- STA. 211+58 TO -L- STA. 212+37 LT Min. D=1.5 Ft.  
 FROM -L- STA. 211+59 TO -L- STA. 217+40 RT Min. D=1.0 Ft.



FROM -L- STA. 205+04 TO -L- STA. 211+51 LT  
 FROM -L- STA. 212+37 TO -L- STA. 219+21 LT

**NOTE:**  
PLACE TEMPORARY ROCK SEDIMENT DAMS TYPE - B AND TEMPORARY ROCK SILT CHECKS TYPE - A AT DRAINAGE OUTLETS.

CLEARING AND GRUBBING  
EROSION CONTROL FOR  
CONSTRUCTION SHEET 19