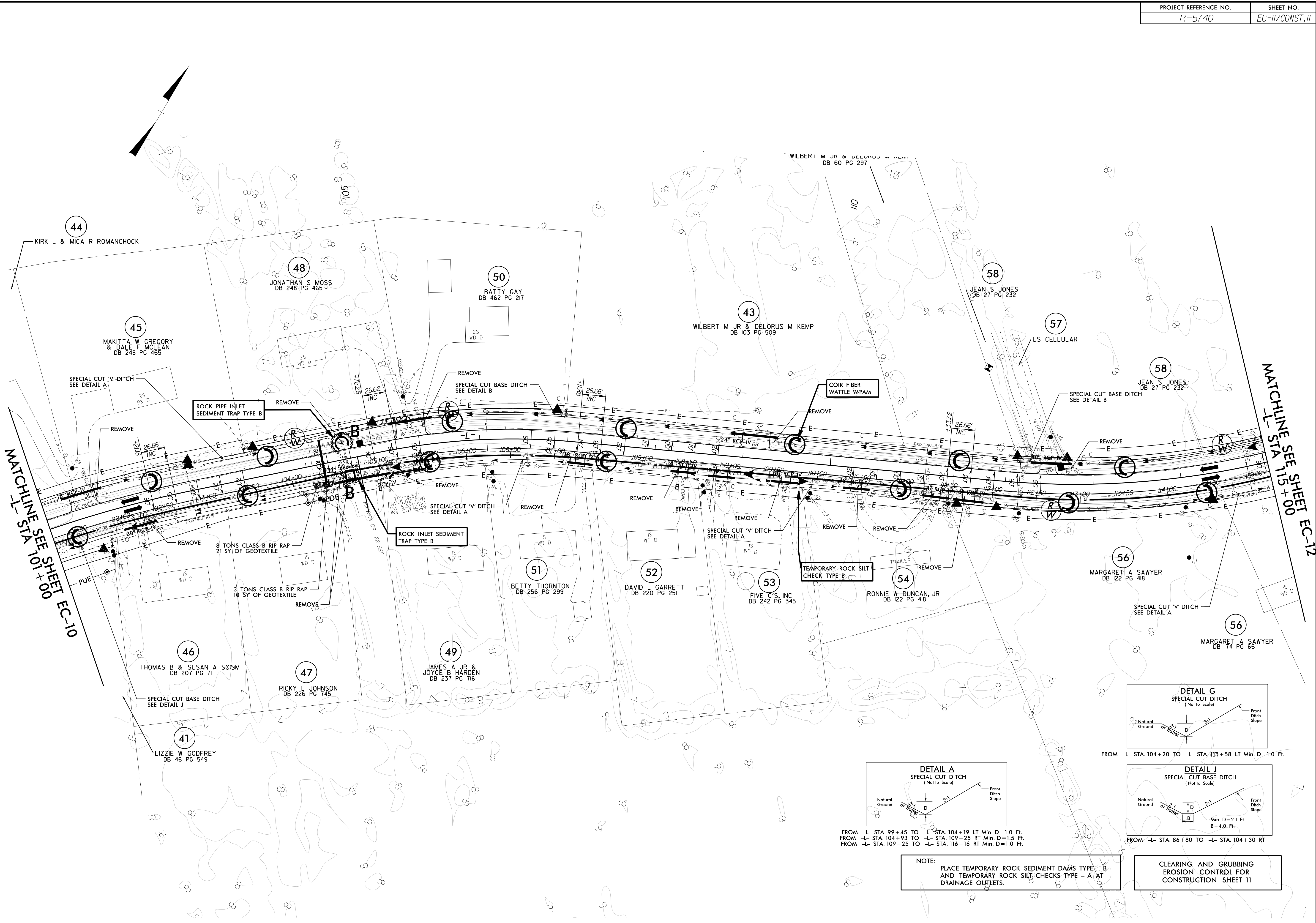
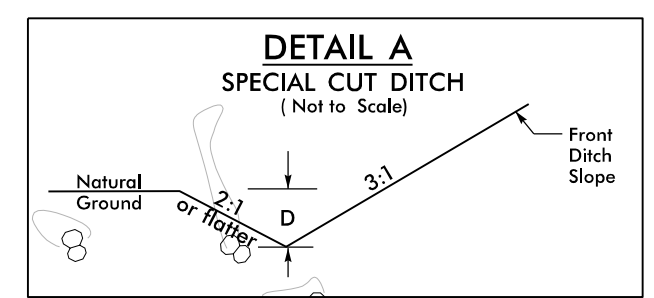


5/14/99  
 19 DEC 2018 09:51  
 C:\NCD\11\DEC-2018\09-51-15-740\Hydr-ou11.ccs\NCADD\PSH.E&S\EC-11.CONST.11.dgn  
 \$\$\$\$SUNRISE\$\$\$\$



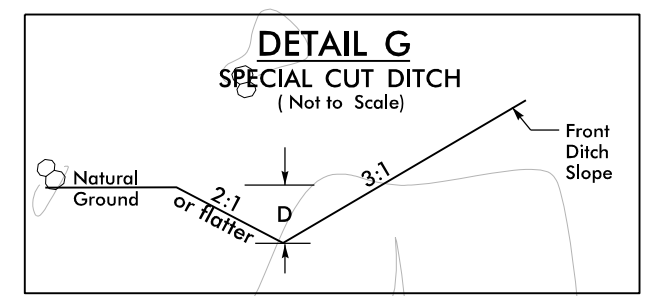
MATCHLINE SEE SHEET EC-10  
-L- STA 101+00

MATCHLINE SEE SHEET EC-12  
-L- STA 115+00

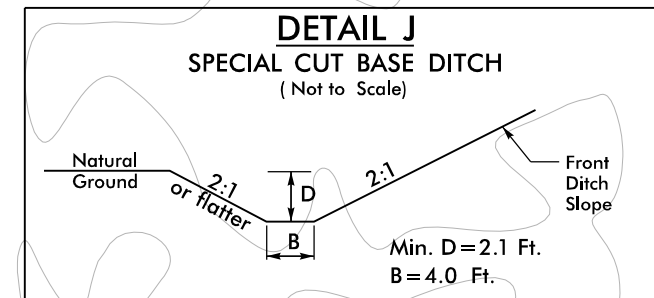


FROM -L- STA. 99+45 TO -L- STA. 104+19 LT Min. D=1.0 Ft.  
 FROM -L- STA. 104+93 TO -L- STA. 109+25 RT Min. D=1.5 Ft.  
 FROM -L- STA. 109+25 TO -L- STA. 116+16 RT Min. D=1.0 Ft.

**NOTE:**  
PLACE TEMPORARY ROCK SEDIMENT DAMS TYPE - B AND TEMPORARY ROCK SILT CHECKS TYPE - A AT DRAINAGE OUTLETS.



FROM -L- STA. 104+20 TO -L- STA. 115+58 LT Min. D=1.0 Ft.



FROM -L- STA. 86+80 TO -L- STA. 104+30 RT

**CLEARING AND GRUBBING**  
EROSION CONTROL FOR  
CONSTRUCTION SHEET 11