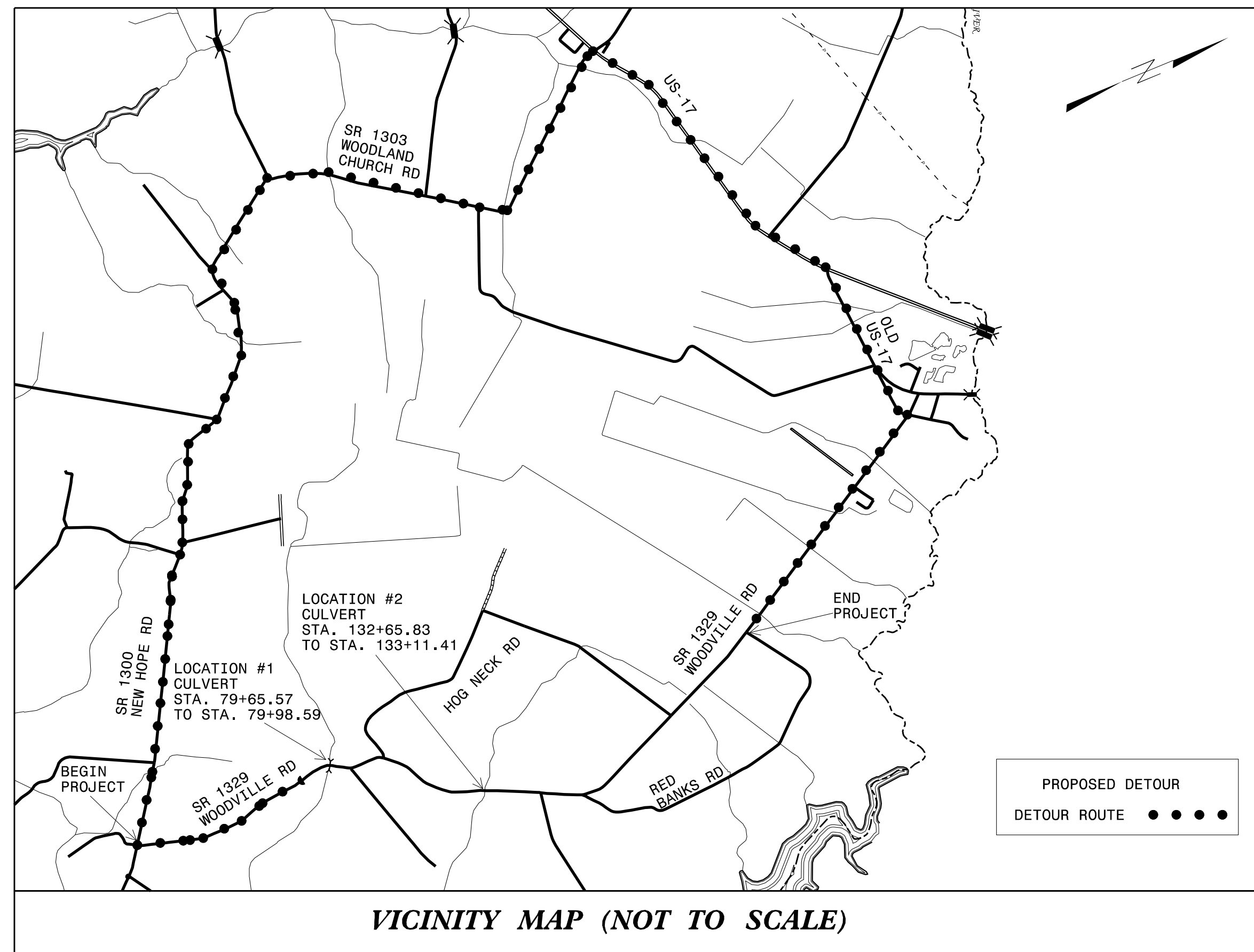
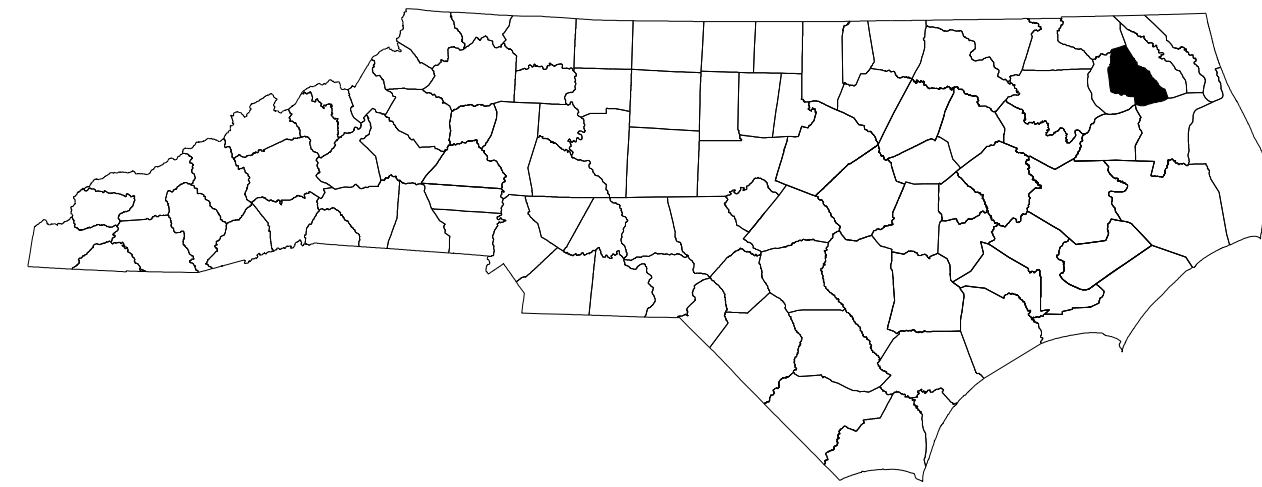


STATE OF NORTH CAROLINA
DIVISION OF HIGHWAYS

TRANSPORTATION MANAGEMENT PLAN

PERQUIMANS COUNTY



VICINITY MAP (NOT TO SCALE)

PLAN PREPARED FOR N.C.D.O.T. BY:



ATKINS 1616 EAST MILLBROOK ROAD, SUITE 160
RALEIGH, NORTH CAROLINA 27609
(919) 876-6888 NCBES #F-0326

PLANS PREPARED BY:

MARK D. MCADAMS, P.E.
PROJECT ENGINEER
MILTON R. ACEVEDO
PROJECT DESIGN ENGINEER

NCDOT CONTACTS:

PROJECT ENGINEER
PROJECT DESIGN ENGINEER



WORK ZONE SAFETY & MOBILITY
"from the MOUNTAINS to the COAST"

INDEX OF SHEETS

SHEET NO.	TITLE
TMP-1	TITLE SHEET, VICINITY MAP, AND INDEX OF SHEETS
TMP-2-3	TEMPORARY TRAFFIC CONTROL PHASE I DETAIL
TMP-4-5	TEMPORARY TRAFFIC CONTROL PHASE II DETAIL

PHASING


1. PHASE 1 WILL CONSIST OF CULVERT CONSTRUCTION AT LOCATION #1 (STA. 79+65.74 TO STA. 79+98.42). PHASE 2 WILL CONSIST OF CULVERT CONSTRUCTION AT LOCATION #2 (STA. 132+65.83 TO STA. 133+11.41).
2. ROAD CLOSURES FOR BOTH CULVERTS CANNOT OCCUR AT THE SAME TIME. DETOUR SIGNS MUST BE KEPT IN PLACE FOR THE DURATION OF BOTH CULVERTS WORK (INCLUDING DURING PHASING CHANGE).
3. CONSTRUCTION AT FIRST CULVERT MUST BE COMPLETED (AND ROAD CLOSURE DEVICES REMOVED) BEFORE ANY WORK CAN BEGIN ON SECOND CULVERT.

SHEET NO.

TMP-1

DOCUMENT NOT CONSIDERED FINAL
UNLESS ALL SIGNATURES COMPLETED

APPROVED: *Mark McAdams*
DATE: 2/13/2020



TIP PROJECT: R-5740