


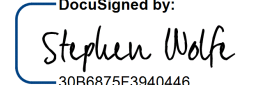
PROJECT REFERENCE NO.	SHEET NO.
B-5662	RW04
Location and Surveys	
JoynerKeeny, PLLC 1051 N. Winstead Avenue Rocky Mount, NC 27804 252-977-3124 North Carolina Firm Number P-0551	
PROJECT SURVEYOR	
	
DOCUMENT NOT CONSIDERED FINAL UNLESS ALL SIGNATURES COMPLETED	

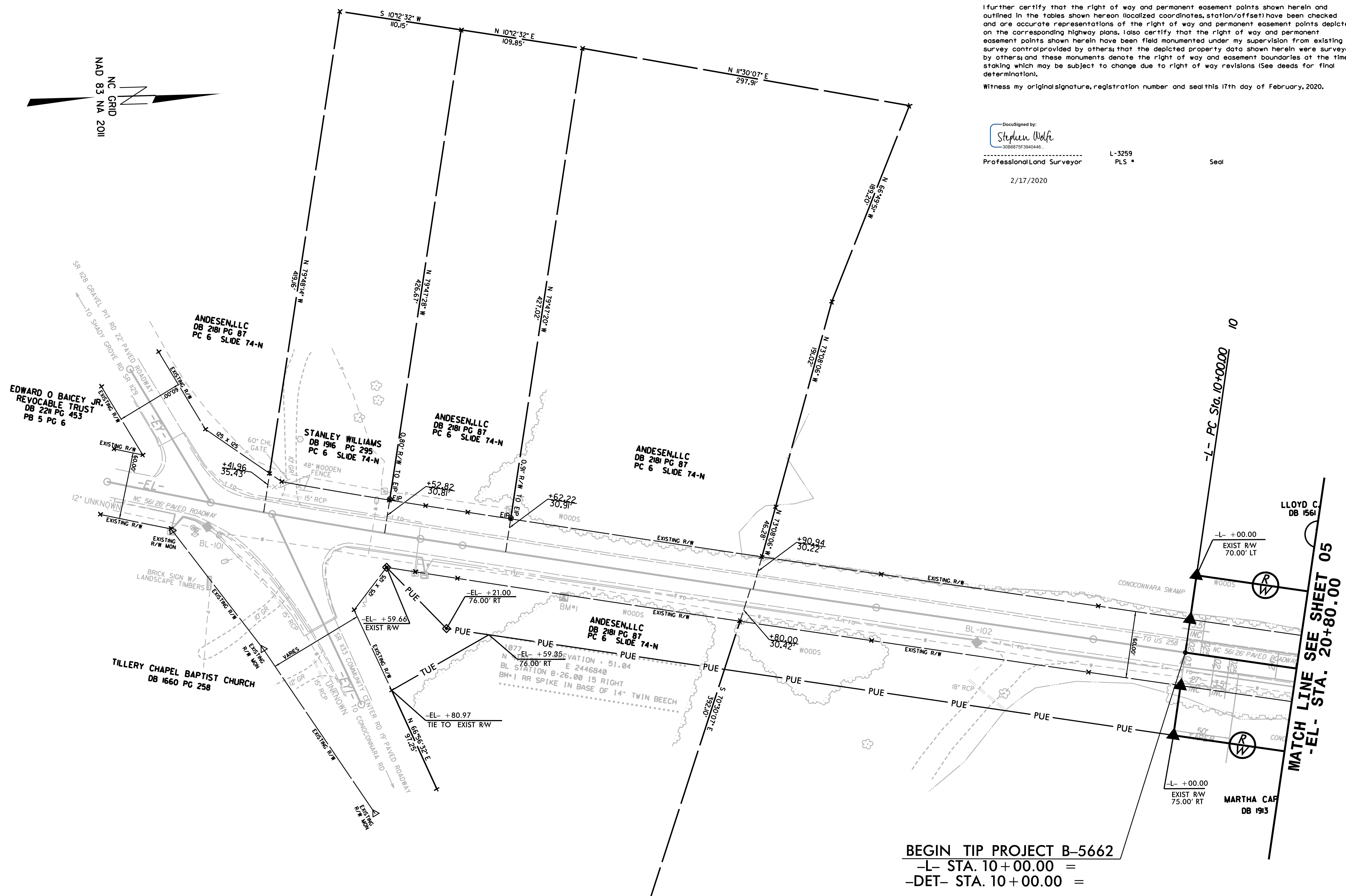
I, Stephen R. Wolfe, a Professional Land Surveyor in the state of North Carolina hereby certify to the best of my knowledge and belief that the following work items (Base map Completion, R/W Staking) performed under my responsible charge meet NCDOT Survey Standards as directed in the NCDOT Location & Surveys guidelines and procedures.

I further certify that the data compiled came from available surveys/mapping performed by others and provided to me by NCDOT and do not certify to the accuracy or quality of the individual data sources.

I further certify that the right of way and permanent easement points shown herein and outlined in the tables shown hereon (localized coordinates, station/offset) have been checked and are accurate representations of the right of way and permanent easement points depicted on the corresponding highway plans. I also certify that the right of way and permanent easement points shown herein have been field monumented under my supervision from existing survey control provided by others that the depicted property data shown herein were surveyed by others; and these monuments denote the right of way and easement boundaries of the time of staking which may be subject to change due to right of way revisions (See deeds for final determination).

Witness my original signature, registration number and seal this 17th day of February, 2020.

DocuSigned by:

 3086873F73040446
 Professional Land Surveyor L-3259 PLS * Seal
 2/17/2020



BEGIN TIP PROJECT B-5662
 -L- STA. 10+00.00 =
 -DET- STA. 10+00.00 =

- NOTES:**
- IF FURTHER INFORMATION REGARDING PROJECT CONTROL IS NEEDED, PLEASE CONTACT THE LOCATION AND SURVEYS UNIT.
 - PROJECT CONTROL WAS ESTABLISHED USING GNSS, THE GLOBAL NAVIGATION SATELLITE SYSTEM.

REVISIONS

17-FEB-2020 08:40
 L:\60137C\NCDOT_B5662_ROW_Hair\ex\DELIVERABLES\TO_BE_SENT\B5662_Ls_rw04.dgn
 2:16:05 PM
 6/2/2020