

09/06/19

TIP PROJECT: B-5639

STATE	STATE PROJECT REFERENCE NO.	SHEET NO.	TOTAL SHEETS
N.C.	45594.1.1	RW01	01

STATE OF NORTH CAROLINA  
 DIVISION OF HIGHWAYS

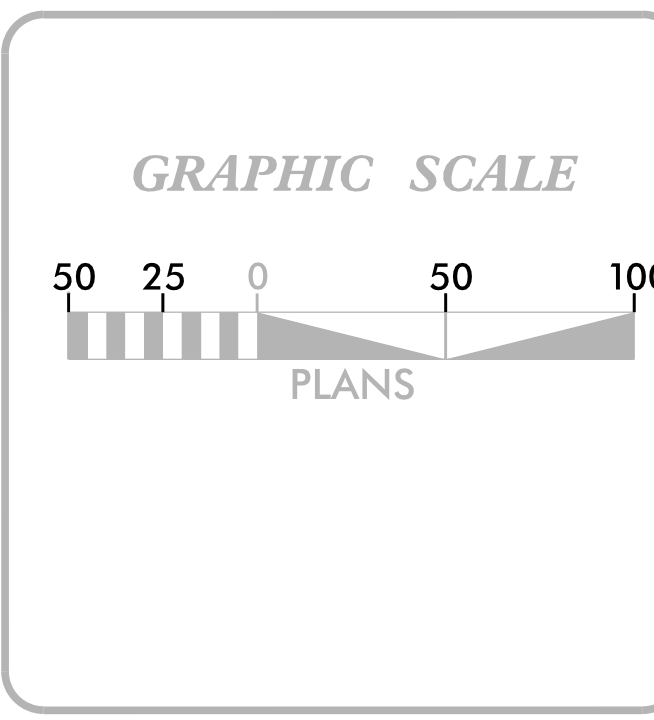
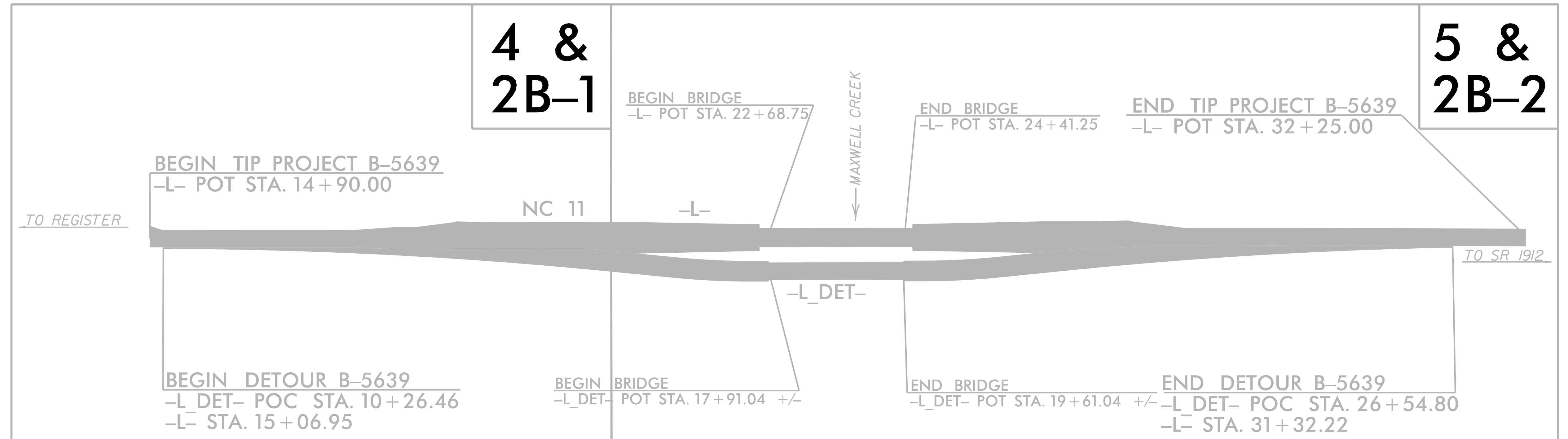
---

SURVEY CONTROL, EXISTING CENTERLINES,  
 RIGHT OF WAY, EASEMENTS AND PROPERTY TIES

---

**DUPLIN COUNTY**

---



**DATUM DESCRIPTION**

THE LOCALIZED COORDINATE SYSTEM DEVELOPED FOR THIS PROJECT IS BASED ON THE STATE PLANE COORDINATES ESTABLISHED BY NCGS FOR MONUMENT "B5639-2" WITH NAD 83/NA 2011 STATE PLANE GRID COORDINATES OF NORTHING: 407,388.263(ft) EASTING: 2,310,130.698(ft) ELEVATION: 78.86(ft)

THE AVERAGE COMBINED GRID FACTOR USED ON THIS PROJECT (GROUND TO GRID) IS: 0.99989711

THE N.C. LAMBERT GRID BEARING AND LOCALIZED HORIZONTAL GROUND DISTANCE FROM "B5639-2" TO -L- STATION 10+00.00 IS S 16-00'19.64" E 254.07(ft)

ALL LINEAR DIMENSIONS ARE LOCALIZED HORIZONTAL DISTANCES VERTICAL DATUM USED IS NAVD 88

Prepared In the Office of:

LOCATION & SURVEYS  
 5310 BARBADOS BOULEVARD, SUITE 102  
 CASTLE HAYNE, NC 28429

---

2018 STANDARD SPECIFICATIONS

**RIGHT OF WAY DATE:** 11/27/2019


**LETTING DATE:** 07/21/2020

PROFESSIONAL LAND SURVEYOR

DocuSigned by:  
 Christopher J. Sawyer  
 2000030E1021467

3/17/2020

Date:



16-MAR-2020 14:38  
 H:\Duplin\B5639\_0036\Check\check c\l\shhets\_200310\B5639\_Is\_rw01.dgn  
 c:\sawyer AT LS-299904