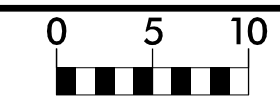


6/23/16

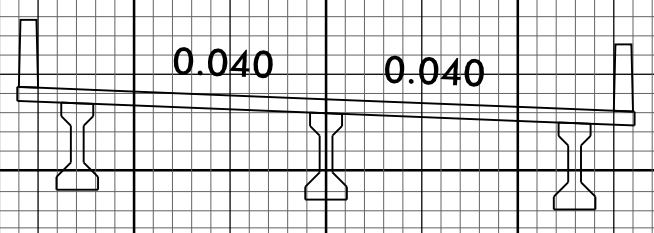


PROJ. REFERENCE NO.
B-4484

SHEET NO.
X-9

150 140 130 120 110 100 90 80 70 60 50 40 30 20 10 0 10 20 30 40 50 60 70 80 90 100 110 120 130 140 150

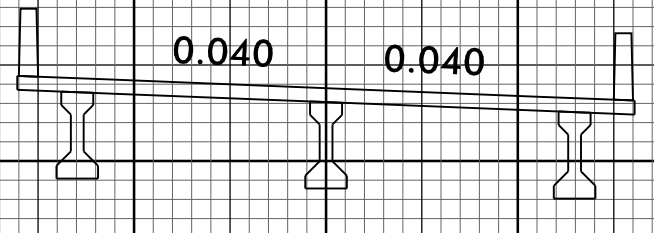
UNDERCUT EXCAVATION



END BRIDGE -L1- 28+06 +/-

10.49

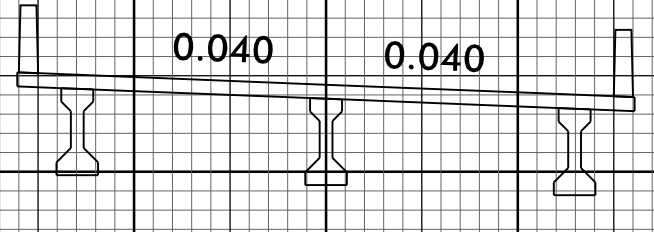
PROPOSED GRADING
(SEE PLAN SHEET 5)



28+00.00

10.48

PROPOSED GRADING
(SEE PLAN SHEET 5)



27+50.00

11.10

ELEV = 11'

PROPOSED GRADING
(SEE PLAN SHEET 5)

-//-

150 140 130 120 110 100 90 80 70 60 50 40 30 20 10 0 10 20 30 40 50 60 70 80 90 100 110 120 130 140 150

05-MAR-2020 07:02
S:\PROJECTS\B4484-RdJ-xpl.L1.dgn
B4484-RdJ-xpl.L1.dgn