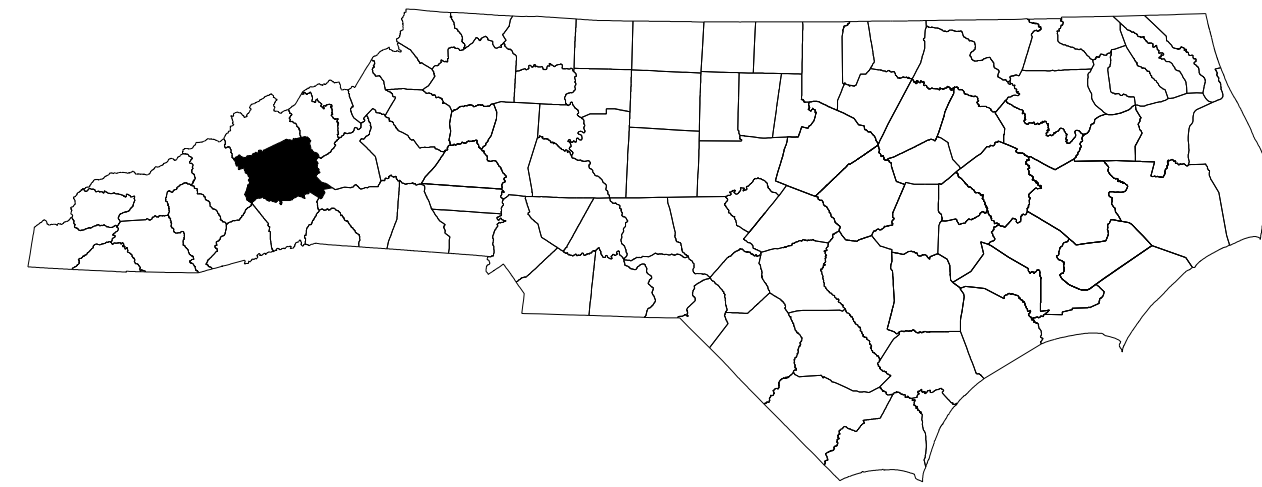


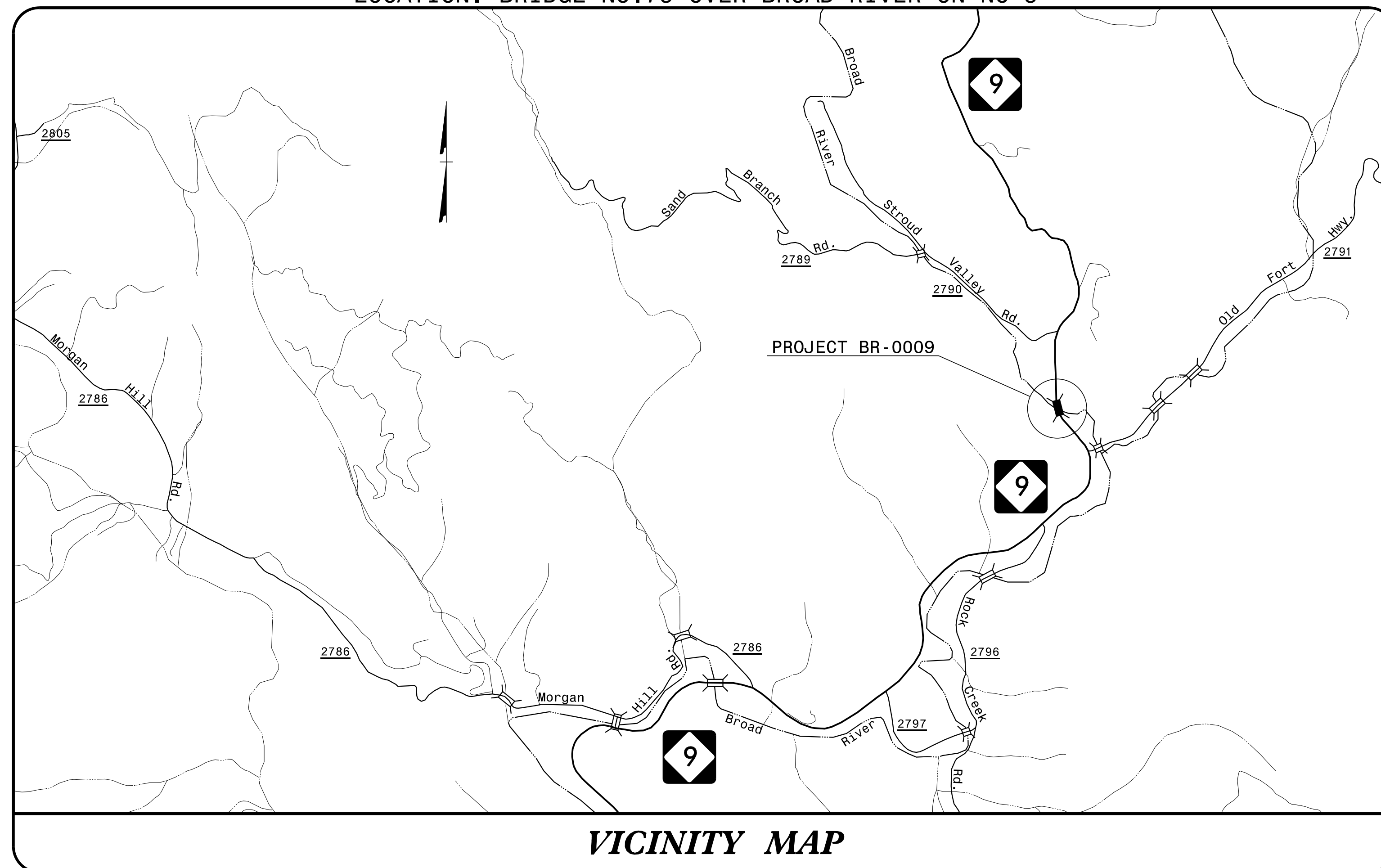
STATE OF NORTH CAROLINA  
DIVISION OF HIGHWAYS

**TRANSPORTATION MANAGEMENT PLAN**

**BUNCOMBE COUNTY**



LOCATION: BRIDGE NO.79 OVER BROAD RIVER ON NC 9



**VICINITY MAP**

**INDEX OF SHEETS**


SHEET NO.	TITLE
TMP-1	TITLE SHEET, AND INDEX OF SHEETS
TMP-1A	LIST OF APPLICABLE ROADWAY STANDARD DRAWINGS, LEGEND, AND TEMPORARY PAVEMENT MARKINGS
TMP-1B	TRANSPORTATION OPERATIONS PLAN: (GENERAL NOTES AND PHASING)
TMP-2	TEMPORARY SHORING NOTES
TMP-3	PHASE I DETAILS
TMP-4	PHASE II DETAILS
TMP-5	PHASE III DETAILS

SHEET NO.  
TMP-1

**BR-0009**


**PROJECT:**

**DOCUMENT NOT CONSIDERED FINAL  
UNLESS ALL SIGNATURES COMPLETED**



**PLANS PREPARED BY:**  
 D. A. PARKER, P.E.  
 TRAFFIC CONTROL PROJECT ENGINEER  
 K. E. DAIS, P.E.  
 TRAFFIC CONTROL PROJECT DESIGN ENGINEER  
 S. B. COATS  
 TRAFFIC CONTROL DESIGN ENGINEER

**NCDOT CONTACTS:**  
 D. A. PARKER, P.E.  
 PROJECT ENGINEER  
 K. E. DAIS, P.E.  
 PROJECT DESIGN ENGINEER



APPROVED: *Kamen Dais*  
 DATE: 3/17/2020

SEAL

2/24/2020 Z:\ProjectStore\NSProj\Special\BR0009\TrafficControl\TCP\BR0009\_TC\_GEN\_TMP01.dgn User:scotts