

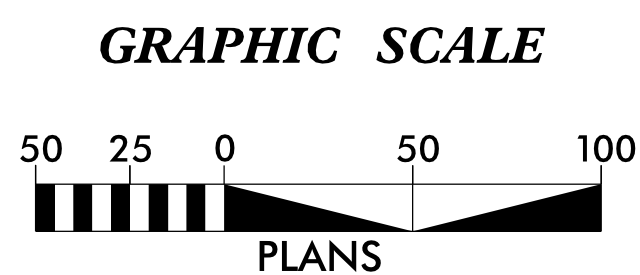
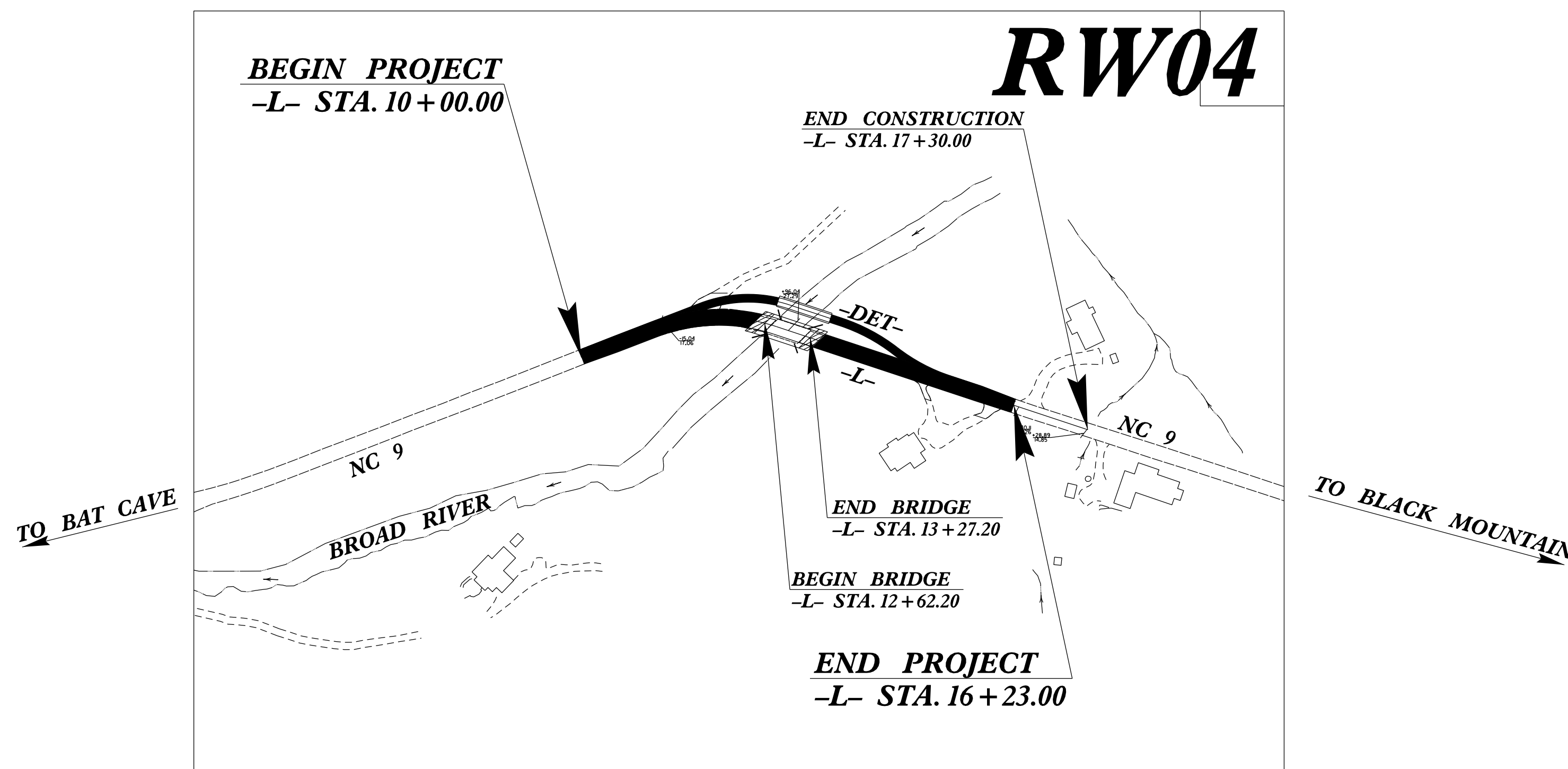

09/06/99

TIP PROJECT: BR0009

STATE	STATE PROJECT REFERENCE NO.	SHEET NO.	TOTAL SHEETS
N.C.	BR0009	RW01	

STATE OF NORTH CAROLINA  
 DIVISION OF HIGHWAYS  
 SURVEY CONTROL, EXISTING CENTERLINES,  
 RIGHT OF WAY, EASEMENTS AND PROPERTY TIES

**BUNCOMBE COUNTY**



**DATUM DESCRIPTION**

THE LOCALIZED COORDINATE SYSTEM DEVELOPED FOR THIS PROJECT IS BASED ON THE STATE PLANE COORDINATES ESTABLISHED BY NCDOT FOR MONUMENT "BR0009-2" WITH NAD 83/NSRS 2011 STATE PLANE GRID COORDINATES OF NORTHING: 663,178.379(ft) EASTING: 1,032,849.176(ft) ELEVATION: 2,208.82(ft) THE AVERAGE COMBINED GRID FACTOR USED ON THIS PROJECT (GROUND TO GRID) IS: 0.999783632 THE N.C. LAMBERT GRID BEARING AND LOCALIZED HORIZONTAL GROUND DISTANCE FROM "BR0009-2" TO -L- STATION 10+00.00 IS S 06-19'19.69" E 1,451.721(ft) ALL LINEAR DIMENSIONS ARE LOCALIZED HORIZONTAL DISTANCES VERTICAL DATUM USED IS NAVD 88

Prepared in the Office of:




**GEL SOLUTIONS**

2018 STANDARD SPECIFICATIONS

RIGHT OF WAY DATE:  
January 23rd, 2019

LETTING DATE:  
January 21st, 2020

PROFESSIONAL LAND SURVEYOR



SIGNATURE:

Date:

\$\$\$\$\$ SYSTEM \$\$\$\$\$\$  
 \$\$\$\$\$\$ DDN \$\$\$\$\$\$  
 \$\$\$\$\$\$ USERNAME \$\$\$\$\$\$