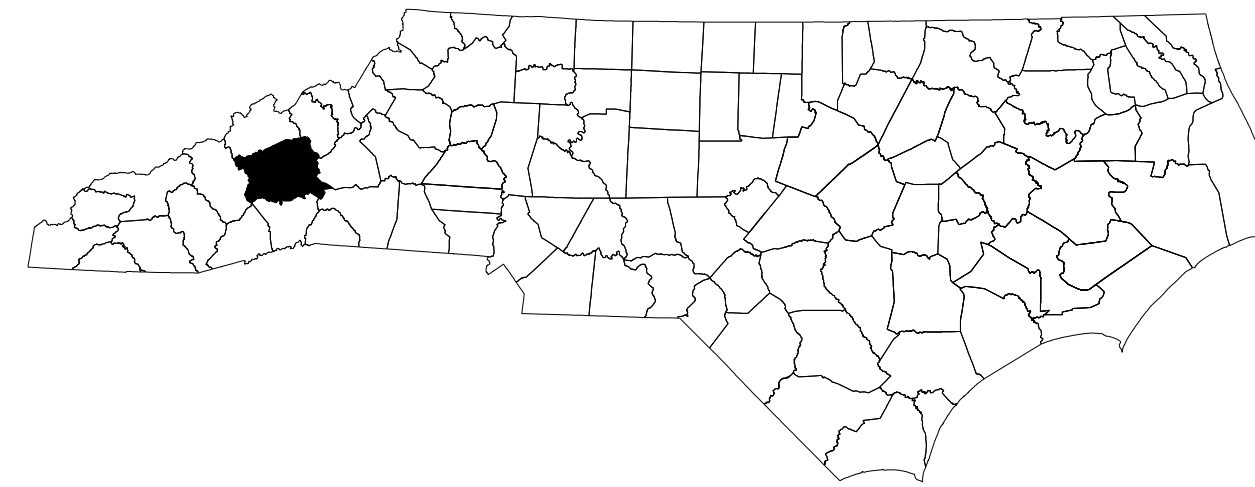


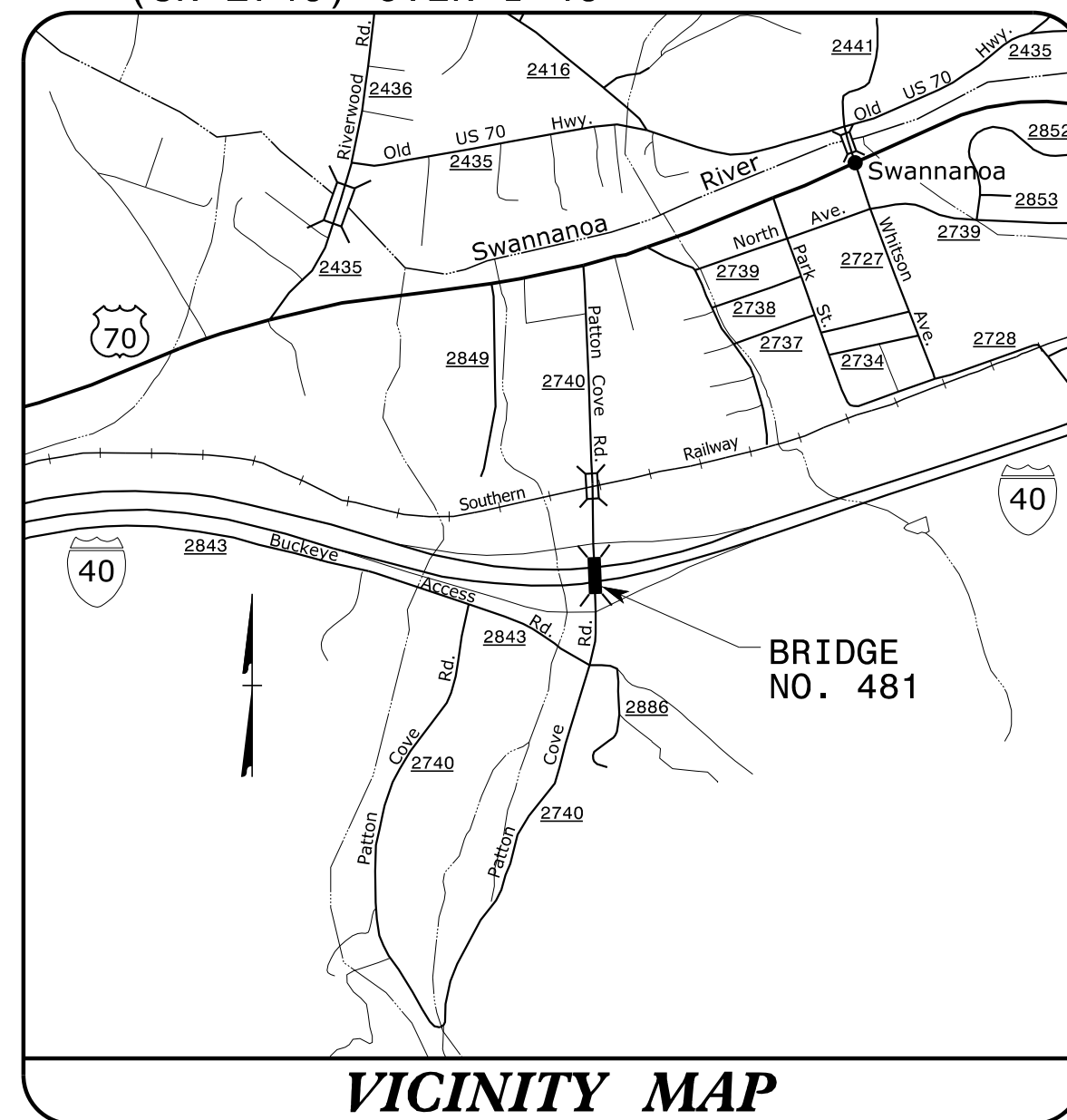
STATE OF NORTH CAROLINA
DIVISION OF HIGHWAYS

TRANSPORTATION MANAGEMENT PLAN

BUNCOMBE COUNTY

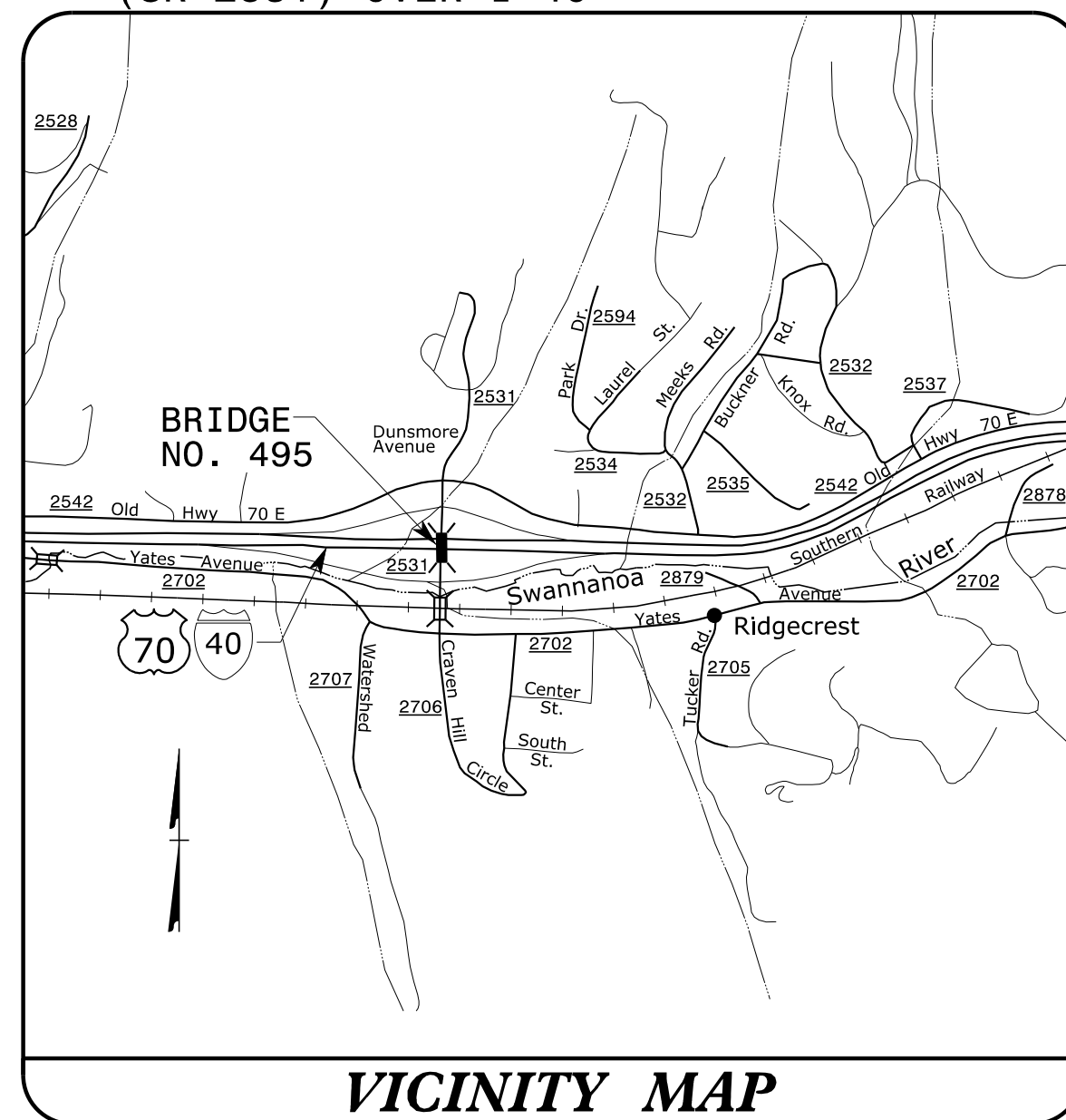


BRIDGE NO. 481 ON PATTON COVE ROAD
(SR 2740) OVER I-40



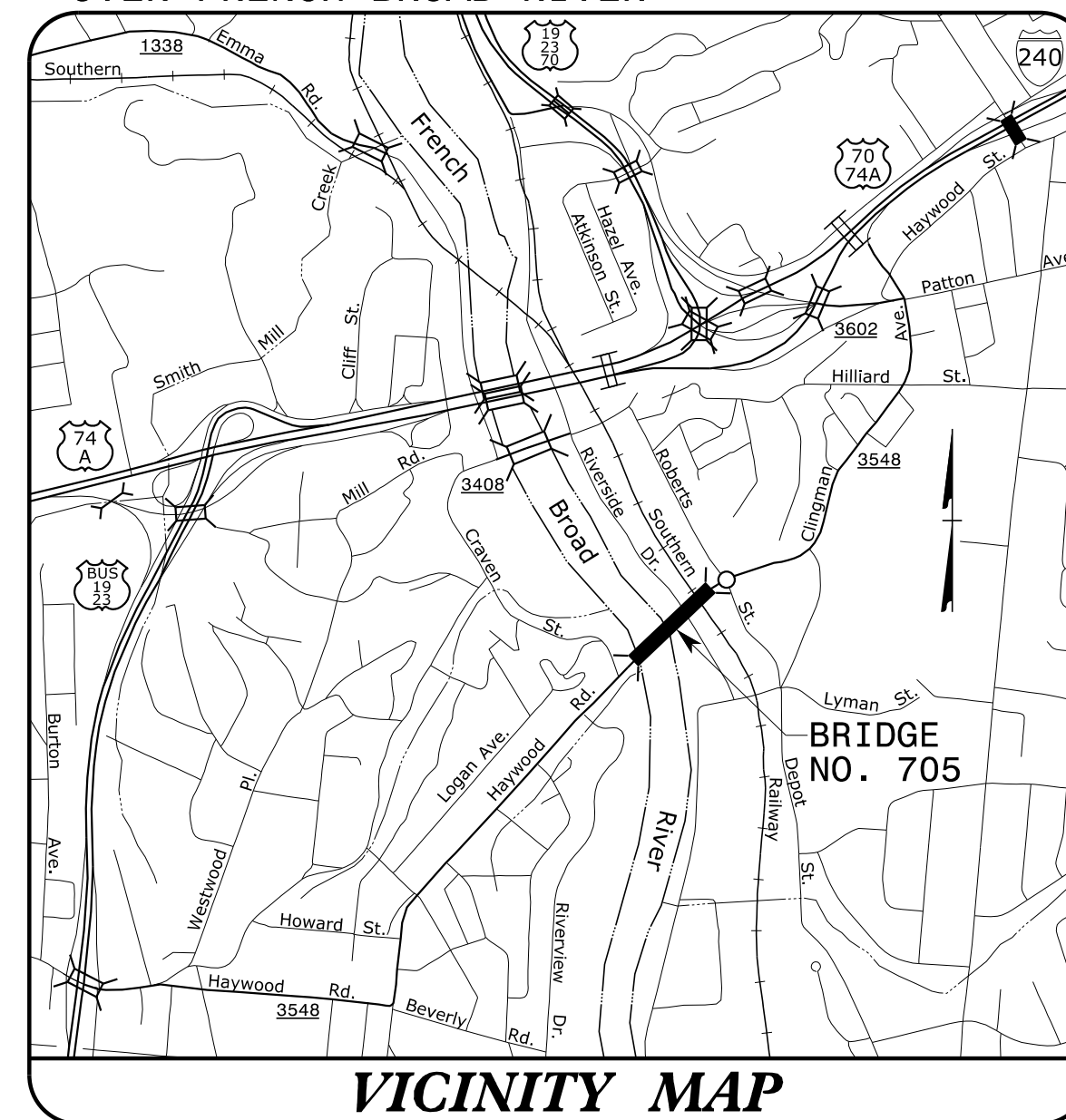
VICINITY MAP

BRIDGE NO. 495 ON DUNSMORE AVENUE
(SR 2531) OVER I-40



VICINITY MAP

BRIDGE NO. 705 ON HAYWOOD ROAD (SR 3548)
OVER FRENCH BROAD RIVER



VICINITY MAP

SHEET NO.	TITLE
TMP-1	TITLE SHEET, AND INDEX OF SHEETS
TMP-1A	LIST OF APPLICABLE ROADWAY STANDARD DRAWINGS, LEGEND, AND TEMPORARY PAVEMENT MARKINGS
TMP-1B	TRANSPORTATION OPERATIONS PLAN: (GENERAL NOTES)
TMP-1C	TRAFFIC CONTROL NARRATIVES
TMP-02	WORK ZONE VARIABLE SPEED REDUCTION (I-40)
TMP-02A	SPECIAL SIGN DESIGN
TMP-03	BRIDGE NO. 481-PATTON COVE RD.-TYPICAL SECTIONS
TMP-04	BRIDGE NO. 481-PATTON COVE RD.-STAGE I
TMP-05	BRIDGE NO. 481-PATTON COVE RD.-STAGE II
TMP-06	BRIDGE NO. 495-DUNSMORE AVENUE-DETOUR ROUTE
TMP-07	BRIDGE NO. 705-HAYWOOD ROAD-STAGE I
TMP-08	BRIDGE NO. 705-HAYWOOD ROAD-STAGE I
TMP-09	BRIDGE NO. 705-HAYWOOD ROAD-STAGE II
TMP-10	BRIDGE NO. 705-HAYWOOD ROAD-STAGE II

DOCUMENT NOT CONSIDERED FINAL
UNLESS ALL SIGNATURES COMPLETED

APPROVED *Don A. Parker*
DATE: 12/1/2020

SEAL



PLANS PREPARED BY:
D. A. PARKER, P.E.
TRAFFIC CONTROL PROJECT ENGINEER


K. E. DAIS, P.E.
TRAFFIC CONTROL PROJECT DESIGN ENGINEER

TRAFFIC CONTROL DESIGN ENGINEER

NCDOT CONTACTS:

D. A. PARKER, P.E.
PROJECT ENGINEER

K. E. DAIS, P.E.
PROJECT DESIGN ENGINEER



12/1/2020 N:\Special\15BPR40\Traffic\TrafficControl\TCP\COMBINED BRIDGES\15BPR.40_TC_TMP_01.dgn User:kdais

SHEET NO.
TMP-1

15BPR.40

PROJECT: