

TIP PROJECT: BR-0126

CONTRACT: C204487

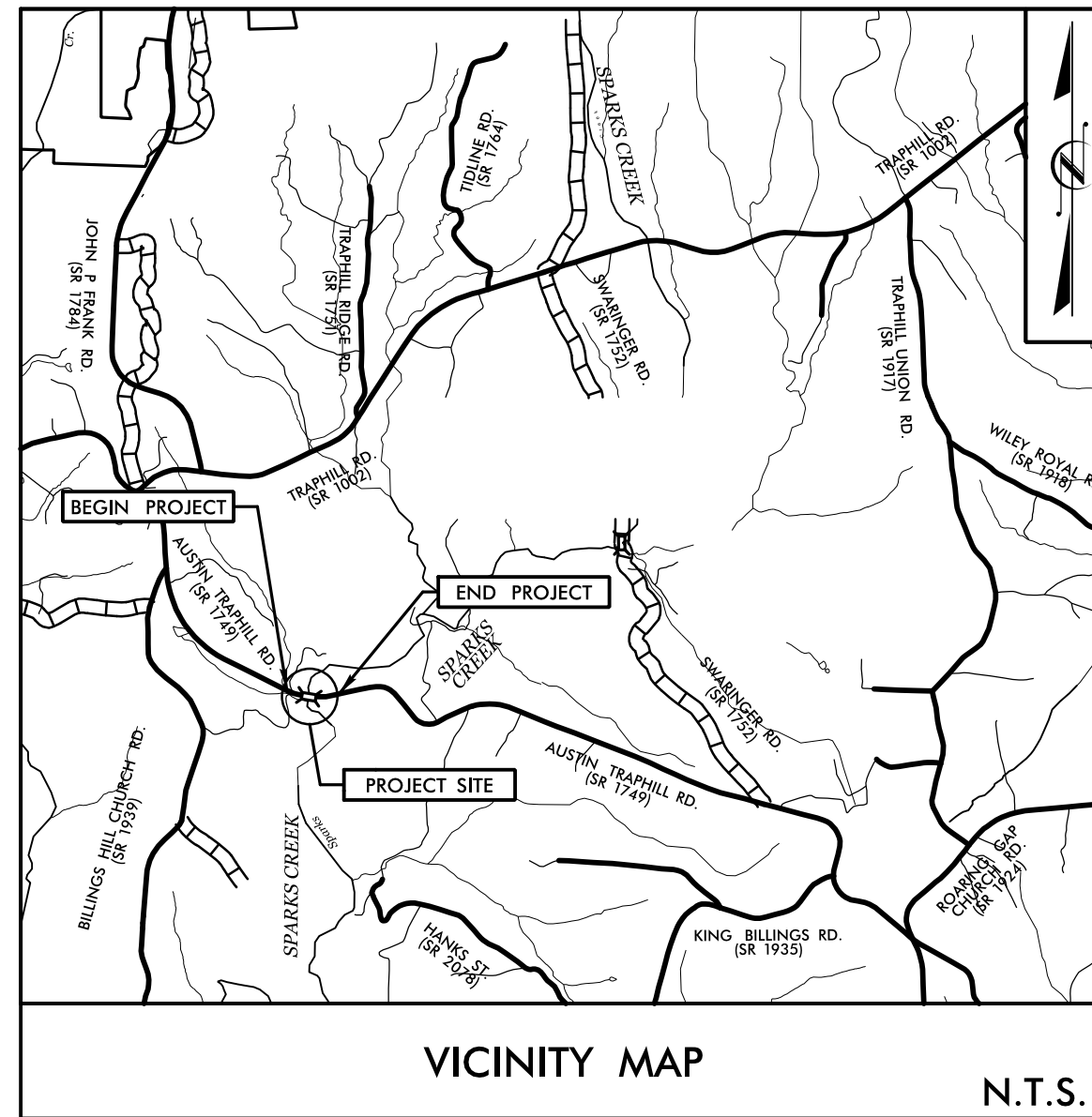
STATE OF NORTH CAROLINA
DIVISION OF HIGHWAYS

WILKES COUNTY

**LOCATION: BRIDGE NO. 960667 OVER SPARKS CREEK
ON SR 1749 (AUSTIN TRAPHILL ROAD)**

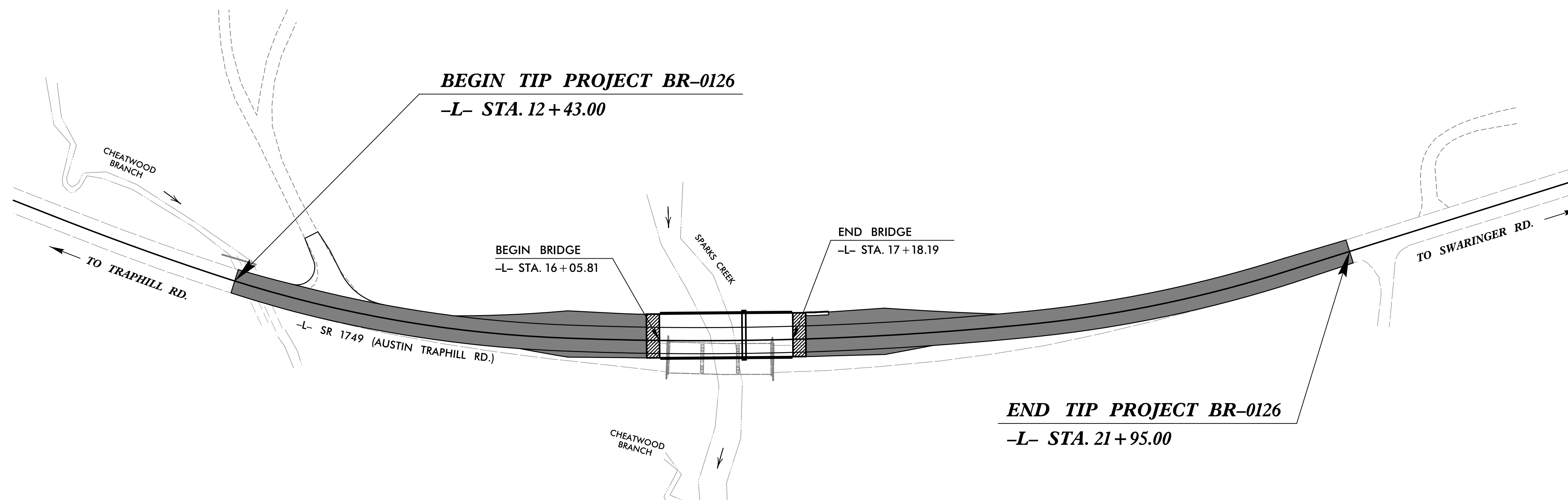
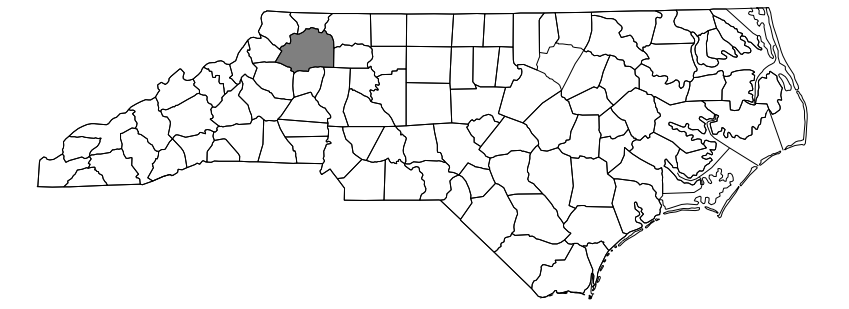
TYPE OF WORK: GRADING, DRAINAGE, PAVING, AND STRUCTURE

STATE	STATE PROJECT REFERENCE NO.	SHEET NO.	TOTAL SHEETS
N.C.	BR-0126		
STATE PROJ. NO.	F.A. PROJ. NO.	DESCRIPTION	
48835.1.1		P.E.	
48835.2.1		ROW/UTIL	
48835.3.1	2020001	CONST.	



VICINITY MAP

N.T.S.



STRUCTURE

DOCUMENT NOT CONSIDERED FINAL
UNLESS ALL SIGNATURES COMPLETED

DESIGN DATA

ADT 2020 =	775
ADT 2040 =	1100
DHV =	N/A
D =	N/A
T =	N/A
V =	55 MPH

FUNC. CLASSIFICATION:
MINOR RURAL COLLECTOR
SUB-REGIONAL TIER

PROJECT LENGTH

LENGTH OF ROADWAY TIP PROJECT BR-0126 =	0.159 MILES
LENGTH OF STRUCTURE TIP PROJECT BR-0126 =	0.021 MILES
TOTAL LENGTH OF TIP PROJECT BR-0126 =	0.180 MILES

NCDOT CONTACT: DAVID STUTTS, PE
STRUCTURES MANAGEMENT UNIT

PLANS PREPARED FOR THE NCDOT BY:
STV ENGINEERS, INC.
900 West Trade St., Ste. 715, Charlotte NC, 28202
NC License Number F-0991

2018 STANDARD SPECIFICATIONS	
RIGHT OF WAY DATE: DECEMBER 20, 2020	J. WESLEY JONES, PE PROJECT ENGINEER
LETTING DATE: JANUARY 19, 2021	LAURA E. MELVIN, PE PROJECT DESIGNER

STRUCTURAL ENGINEER

SIGNATURE: _____ P.E.

