

**TIP PROJECT: BR-0126**

**CONTRACT: C204487**

See Sheet 1A For Index of Sheets  
See Sheet 1B For Standard Symbology Sheet

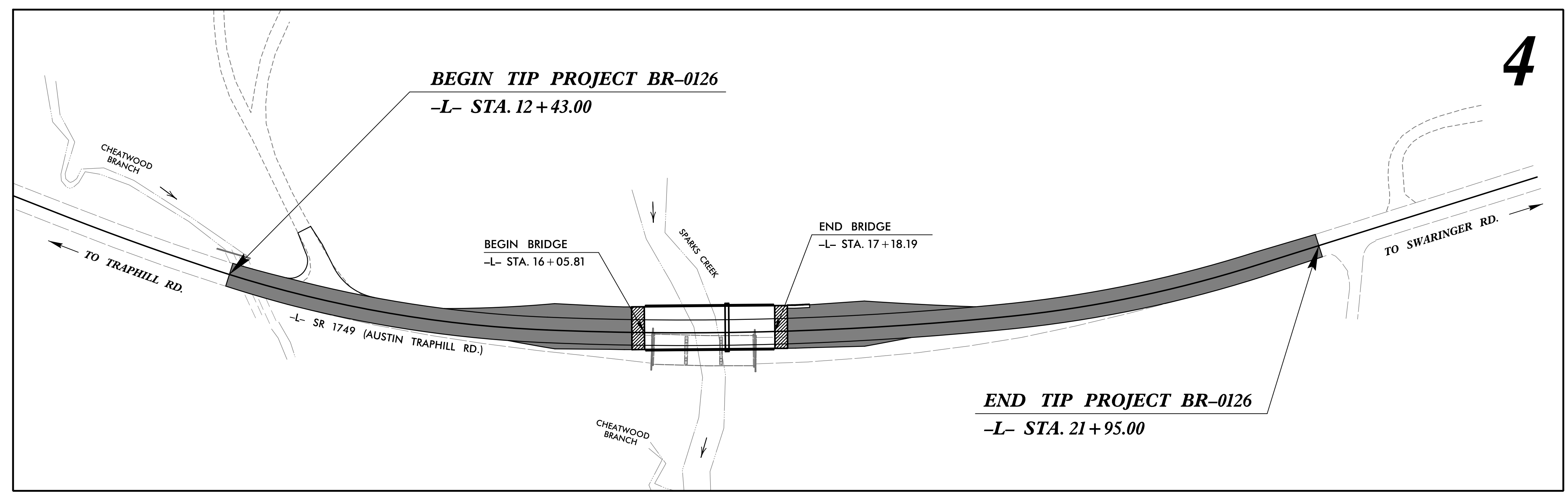
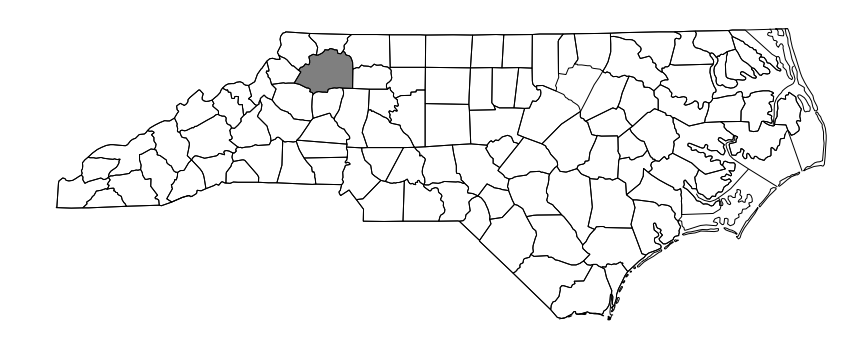
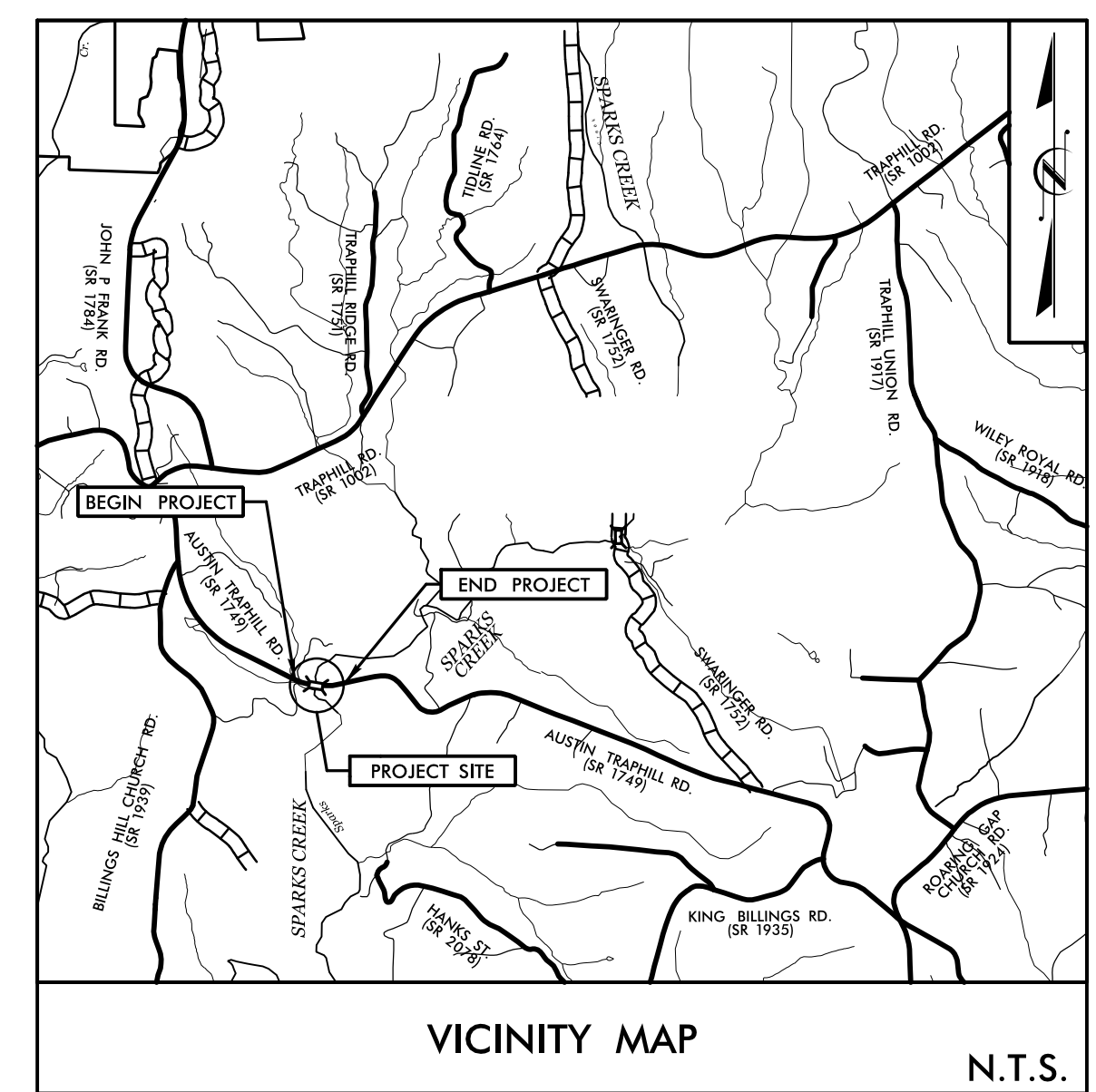
STATE OF NORTH CAROLINA  
DIVISION OF HIGHWAYS

**WILKES COUNTY**

**LOCATION: BRIDGE NO. 960667 OVER SPARKS CREEK  
ON SR 1749 (AUSTIN TRAPHILL ROAD)**

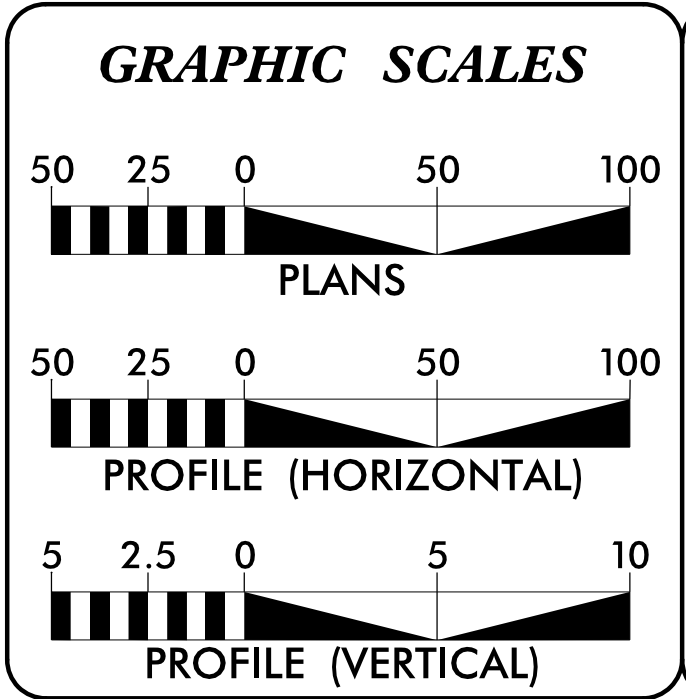
**TYPE OF WORK: GRADING, DRAINAGE, PAVING, AND STRUCTURE**

STATE	STATE PROJECT REFERENCE NO.	SHEET NO.	TOTAL SHEETS
N.C.	BR-0126	I	
STATE PROJ. NO.	F.A. PROJ. NO.	DESCRIPTION	
48835.1.1		P.E.	
48835.2.1		ROW/UTIL	
48835.3.1	2020001	CONST.	



**4**

**DOCUMENT NOT CONSIDERED FINAL  
UNLESS ALL SIGNATURES COMPLETED**



**DESIGN DATA**

ADT 2020 =	775
ADT 2040 =	1100
DHV =	N/A
D =	N/A
T =	N/A
V =	55 MPH
<b>FUNC. CLASSIFICATION:</b>	
MINOR RURAL COLLECTOR	
SUB-REGIONAL TIER	

**PROJECT LENGTH**

LENGTH OF ROADWAY TIP PROJECT BR-0126 =	0.159 MILES
LENGTH OF STRUCTURE TIP PROJECT BR-0126 =	0.021 MILES
TOTAL LENGTH OF TIP PROJECT BR-0126 =	0.180 MILES
NCDOT CONTACT: <u>DAVID STUTTS, PE</u>	
STRUCTURES MANAGEMENT UNIT	

**PLANS PREPARED FOR THE NCDOT BY:**  
**STV ENGINEERS, INC.**  
900 West Trade St., Ste. 715, Charlotte NC, 28202  
NC License Number F-0991

2018 STANDARD SPECIFICATIONS	
<b>RIGHT OF WAY DATE:</b> DECEMBER 20, 2020	<b>J. ADAM FREEMAN, PE</b> PROJECT ENGINEER
<b>LETTING DATE:</b> JANUARY 19, 2021	<b>NARONG PHAL, PE</b> PROJECT DESIGNER

**HYDRAULICS ENGINEER**

SIGNATURE: \_\_\_\_\_

**ROADWAY DESIGN ENGINEER**

SIGNATURE: \_\_\_\_\_

