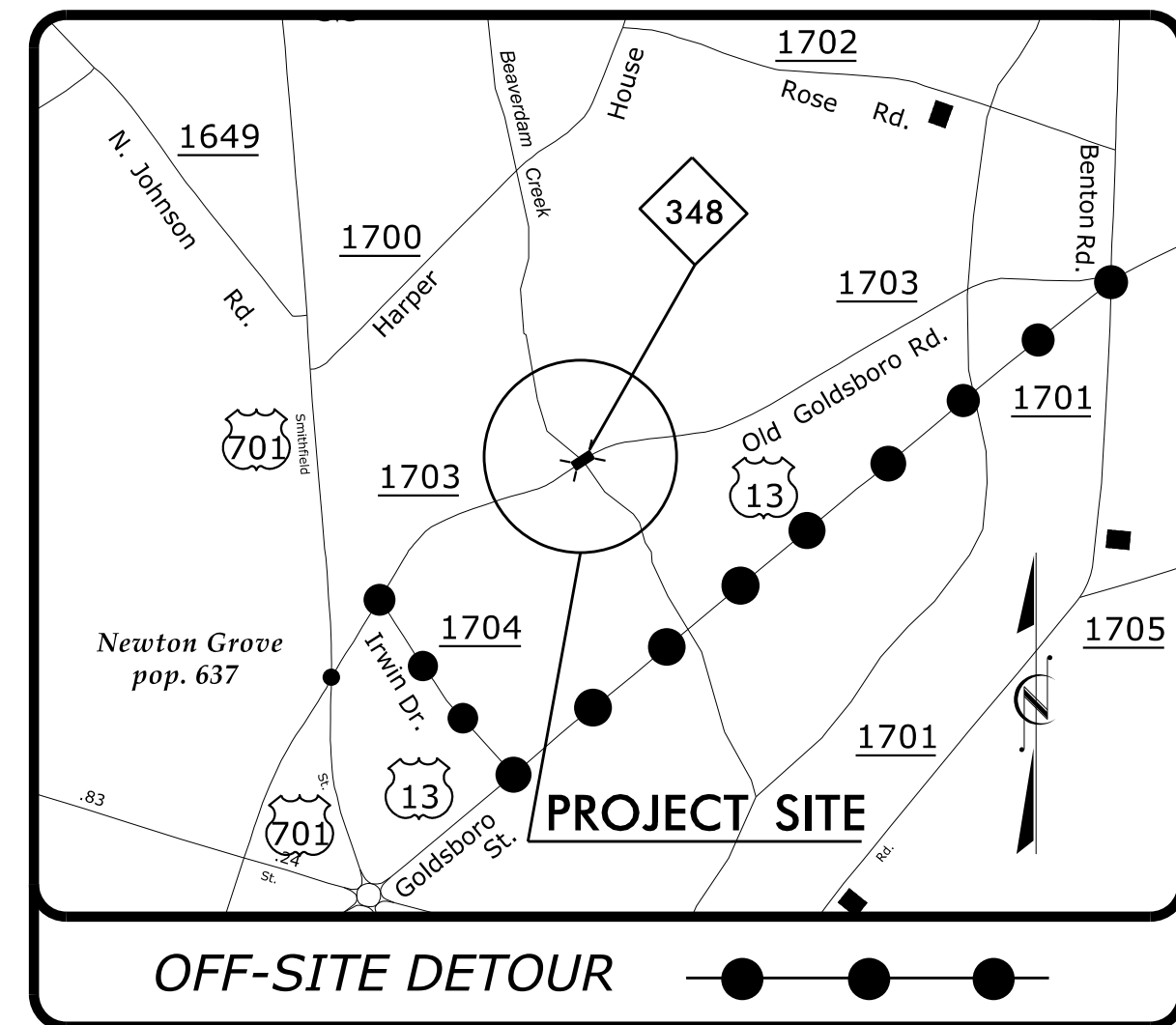
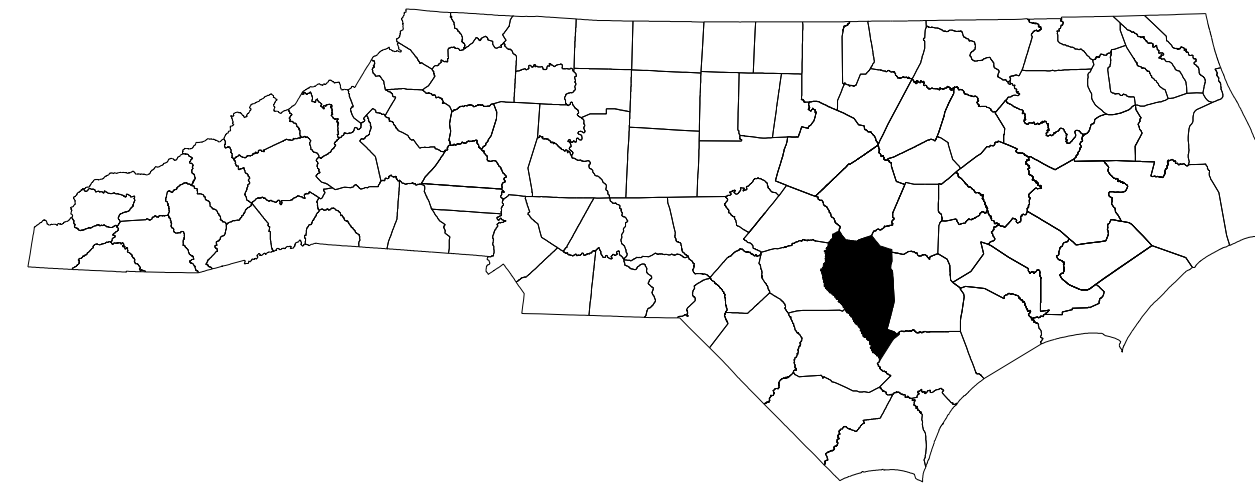


STATE OF NORTH CAROLINA  
DIVISION OF HIGHWAYS

**TRANSPORTATION MANAGEMENT PLAN**

**SAMPSON COUNTY**



**LOCATION: BRIDGE NO. 810348 OVER BEAVERDAM CREEK  
ON SR 1703 (OLD GOLDSBORO RD.)**

**TYPE OF WORK: GRADING, DRAINAGE, PAVING & STRUCTURE**

**INDEX OF SHEETS**

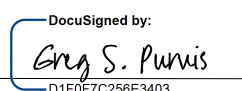
SHEET NO.	TITLE
TMP-01	TITLE SHEET, VICINITY MAP, AND INDEX OF SHEETS
TMP-01A	LIST OF APPLICABLE ROADWAY STANDARD DRAWINGS, AND LEGEND
TMP-01B	TRANSPORTATION OPERATIONS PLAN: (GENERAL NOTES AND LOCAL NOTES) AND PHASING
TMP-02	SPECIAL SIGN DESIGN
TMP-03	SIGN AND DEVICE LEGEND
TMP-04	OFFSITE DETOUR

SHEET NO.  
TMP-01

**BR-0122**

**BRIDGE #810348**

**DOCUMENT NOT CONSIDERED FINAL  
UNLESS ALL SIGNATURES COMPLETED**

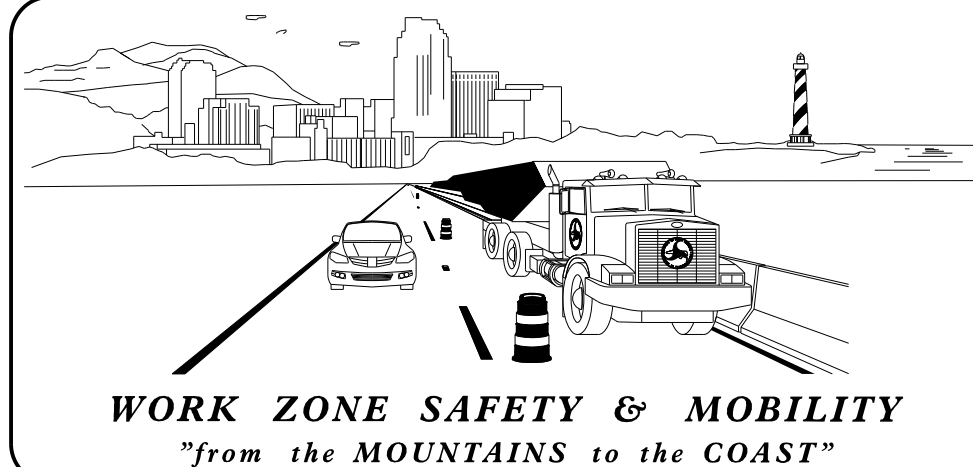
APPROVED:   
DATE: 10/14/2019

SEAL




**WETHERILL ENGINEERING**  
1223 Jones Franklin Rd.  
Raleigh, N.C. 27606  
License No. F-0377  
Bus: 919 851 8077  
Fax: 919 851 8107

TRANSPORTATION PLANNING/DESIGN - BRIDGE/STRUCTURE DESIGN  
CIVIL/SITE DESIGN - GIS/GPS - CONSTRUCTION OBSERVATION



PLANS PREPARED BY:  
GREG PURVIS, P.E.  
D. ALLEN HAYES, E.I.

NCDOT CONTACTS:  
STEVE KITE, P.E.  
PROJECT ENGINEER  
SPENCER JENNINGS  
PROJECT DESIGN ENGINEER



10/14/2019  
P:\2019\1009\01\_BR-0122\_Traffic\WZTC\TMP\Sheets\TO\BR-0122\_TMP\_01.T11e.dgn  
User:AHayes

**TIP PROJECT:**