

09/06/19

TIP PROJECT: BR-0122-0348

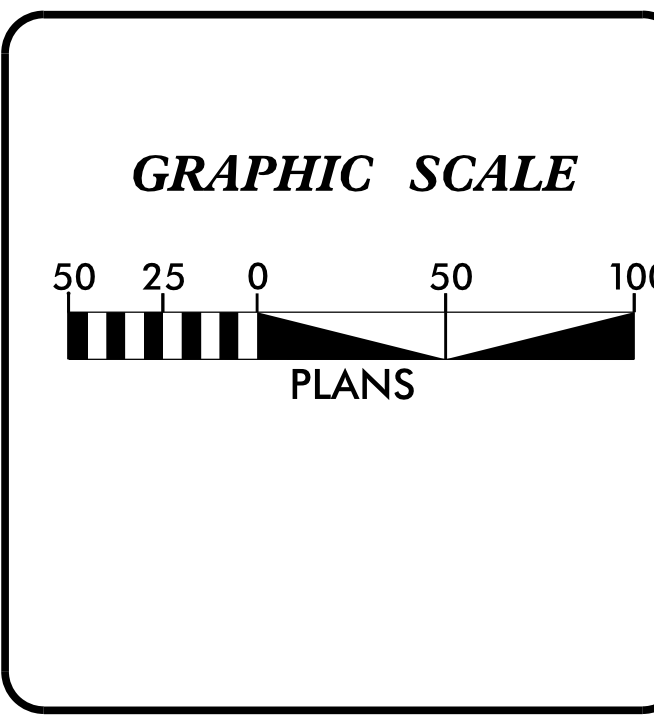
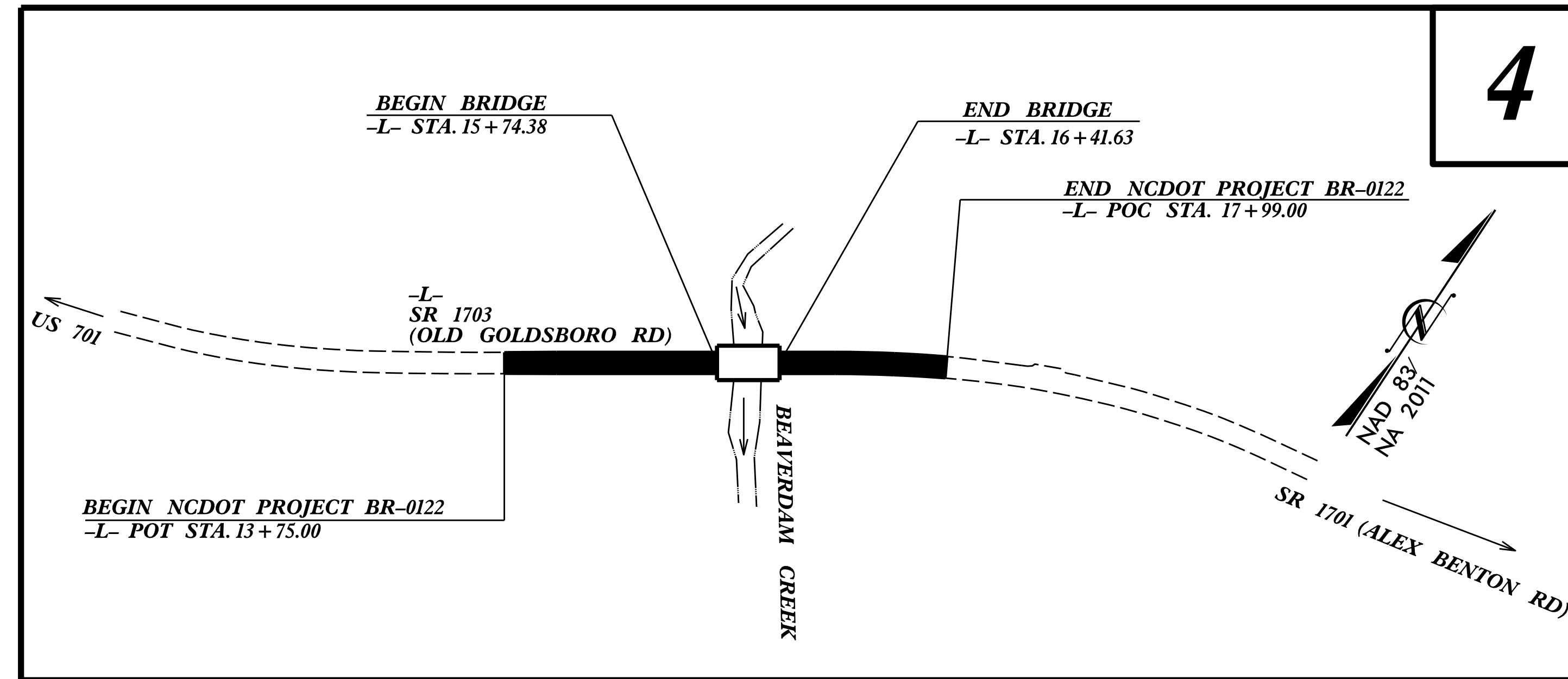
STATE	STATE PROJECT REFERENCE NO.	SHEET NO.	TOTAL SHEETS
N.C.	BR-0122-0348	RW01	06

STATE OF NORTH CAROLINA
 DIVISION OF HIGHWAYS
 SURVEY CONTROL, EXISTING CENTERLINES,
 RIGHT OF WAY, EASEMENTS AND PROPERTY TIES

SAMPSON COUNTY

LOCATION: BRIDGE NO. 810348 OVER BEAVERDAM CREEK
 ON SR 1703 (OLD GOLDSBORO RD)

TYPE OF WORK: GRADING, DRAINAGE, PAVING & STRUCTURE



DATUM DESCRIPTION
 THE LOCALIZED COORDINATE SYSTEM DEVELOPED FOR THIS PROJECT IS BASED ON THE STATE PLANE COORDINATES ESTABLISHED BY NCGS FOR MONUMENT "BR0122-2" WITH NAD 83/NA2011 STATE PLANE GRID COORDINATES OF NORTHING: 549,266.8280(ft) EASTING: 2,194,665.0050(ft) ELEVATION: 175.06(ft)
 THE AVERAGE COMBINED GRID FACTOR USED ON THIS PROJECT (GROUND TO GRID) IS: 0.99986947
 THE N.C. LAMBERT GRID BEARING AND LOCALIZED HORIZONTAL GROUND DISTANCE FROM "BR0122-0" TO -L- STATION 10+00.00 IS S 76-55'02" W 117.71(ft)
 ALL LINEAR DIMENSIONS ARE LOCALIZED HORIZONTAL DISTANCES
 VERTICAL DATUM USED IS NAVD 88


Prepared in the Office of:
 Location and Surveys
 5310 Barbados Blvd., Suite 102
 Castle Hayne, NC 28429

2018 STANDARD SPECIFICATIONS

RIGHT OF WAY DATE: 07/24/2019	LETTING DATE: 02/18/2020
----------------------------------	-----------------------------

PROFESSIONAL LAND SURVEYOR

DocuSigned by:
 Christopher J. Sawyer
 12/10/2019
 SIGNATURE: [Signature] DATE: [Date]



\$\$\$\$\$ SYSTEM \$\$\$\$\$\$
 \$\$\$ DDN \$\$\$
 \$\$\$ USERNAME \$\$\$