

09_08/19


STATE OF NORTH CAROLINA
DIVISION OF HIGHWAYS

HALIFAX COUNTY

**LOCATION: BRIDGE NO. 410115 OVER ROCKY SWAMP
ON SR 1601 (SLEDGE RD.)**

TYPE OF WORK: GRADING, DRAINAGE, PAVING & STRUCTURE

STATE	STATE PROJECT REFERENCE NO.	SHEET NO.	TOTAL SHEETS
N.C.	BR-0113		
STATE PROJ. NO.	F.A. PROJ. NO.	DESCRIPTION	
48822.1.1		PE	
48822.2.1		ROW, UTIL.	
48822.3.1	2020001	CONST.	

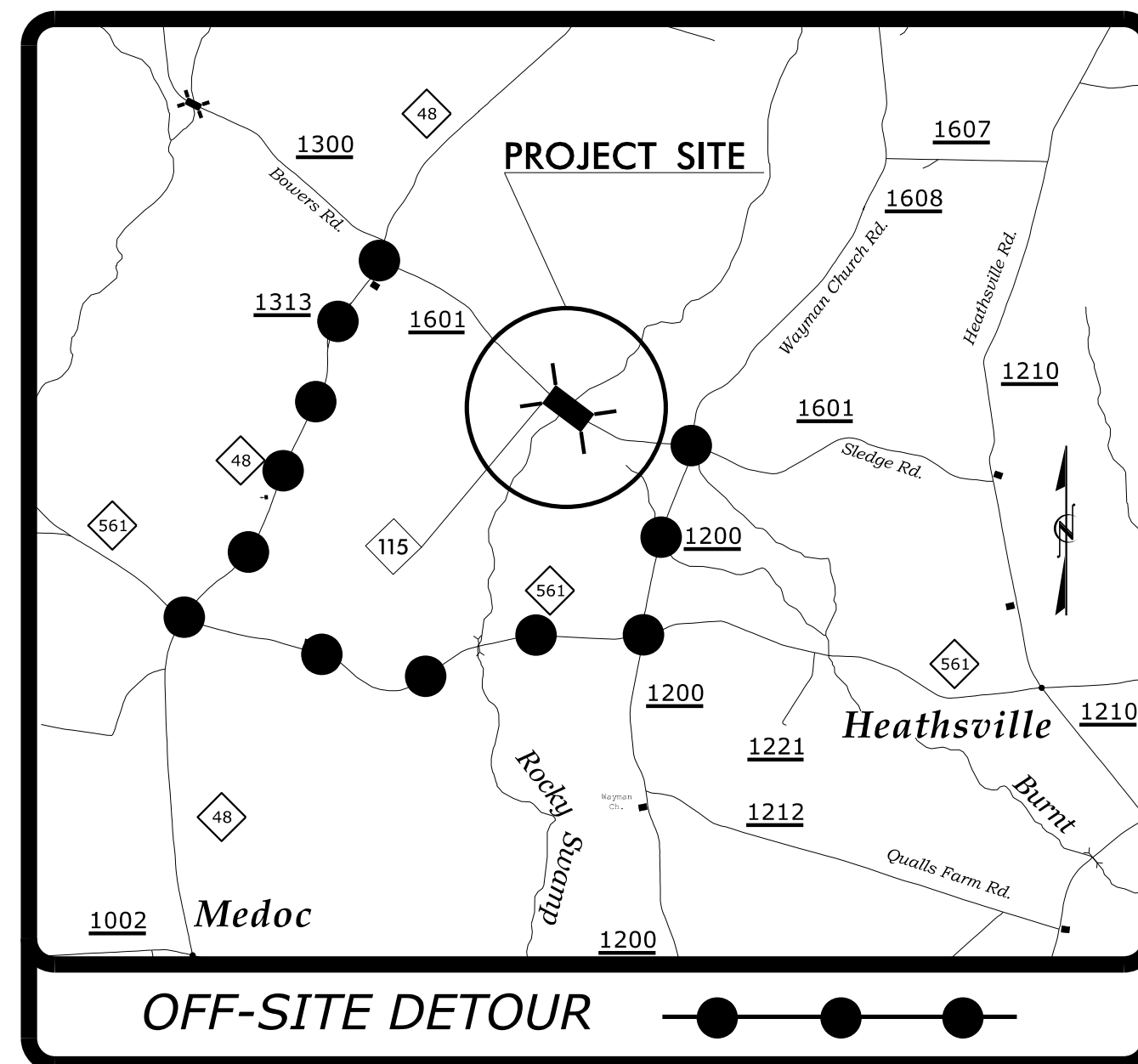


TRANSPORTATION PLANNING/DESIGN - BRIDGE/STRUCTURE DESIGN
CIVIL/SITE DESIGN - GIS/GPS - CONSTRUCTION OBSERVATION

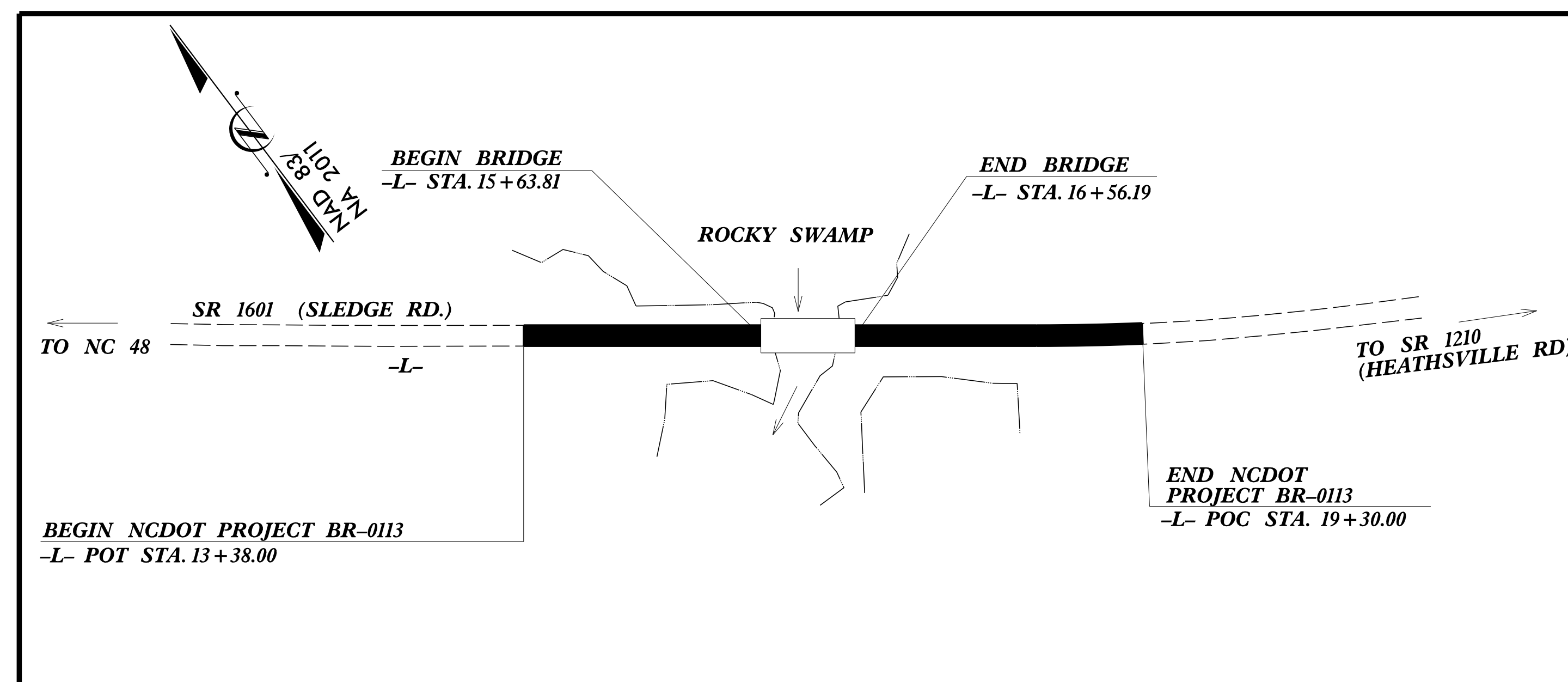
BRIDGE #410115

PROJECT: BR-0113

CONTRACT: C204531



STRUCTURE PLANS



DOCUMENT NOT CONSIDERED FINAL
UNLESS ALL SIGNATURES COMPLETED

DESIGN DATA
ADT 2019 = 340

T = 6 % *
V = 55 MPH

* (TTST = 3% +
DUAL = 3%)
FUNC CLASS =
RURAL LOCAL
SUBREGIONAL TIER

PROJECT LENGTH

LENGTH ROADWAY PROJECT BR-0113 =	0.095 MILES
LENGTH STRUCTURE PROJECT BR-0113 =	0.017 MILES
TOTAL LENGTH PROJECT BR-0113 =	0.112 MILES

NCDOT CONTACT: DAVID STUTTS, PE
PROJECT ENGINEER - PEP/PROGRAM MGT.


Prepared for:
**DIVISION OF HIGHWAYS
STRUCTURES MANAGEMENT UNIT**
1000 BIRCH RIDGE DRIVE RALEIGH NC, 27610

2018 STANDARD SPECIFICATIONS

LETTING DATE:
JANUARY 19, 2021

EDWARD G. WETHERILL, PE
PROJECT ENGINEER

JOHN A. DILWORTH, PE
PROJECT DESIGN ENGINEER



11/18/2020 12:45:53 PM
F:\2019\19106.01-BR-0113\Structures\DGN\BR0113_SML_TSH.dgn