

09/06/19

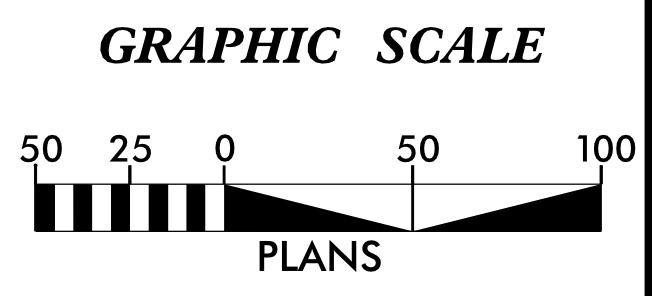
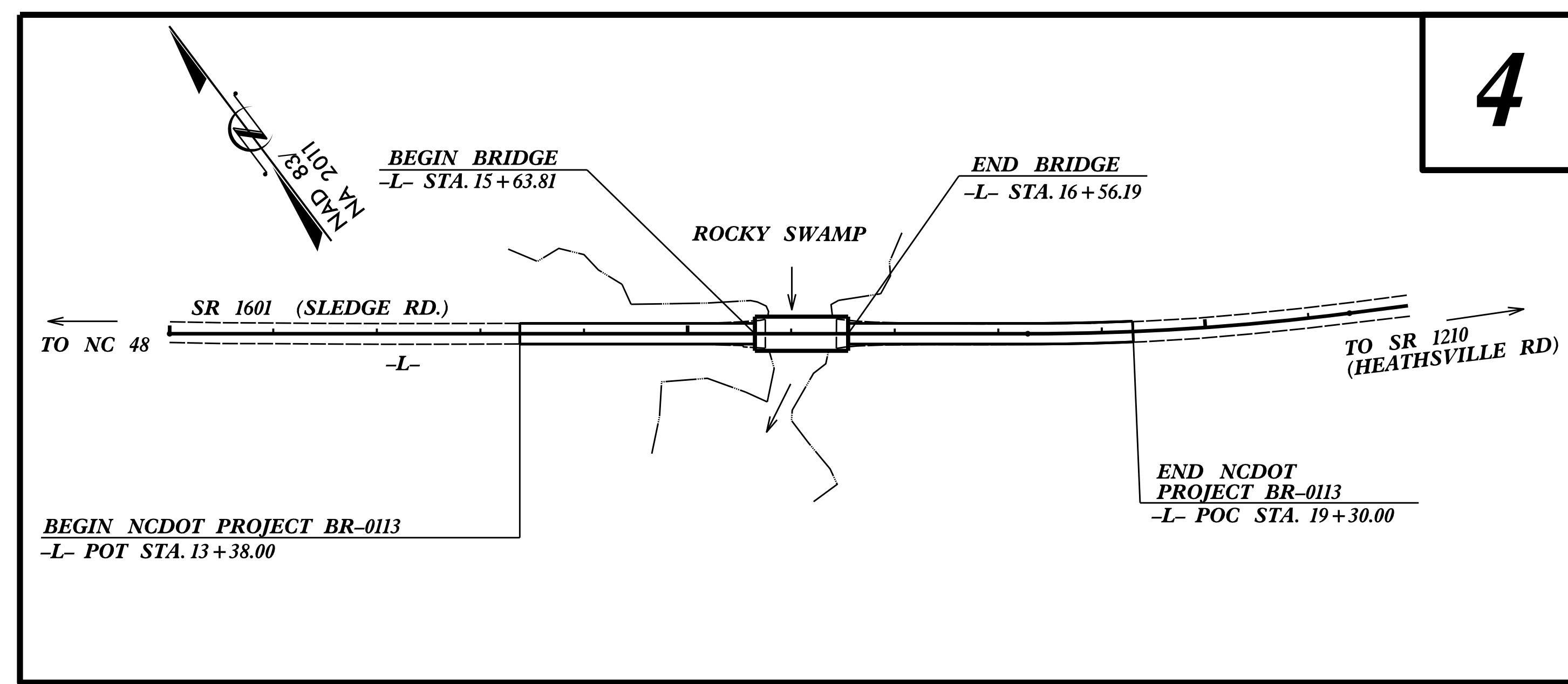
TIP PROJECT: BR-0113

STATE	STATE PROJECT REFERENCE NO.	SHEET NO.	TOTAL SHEETS
N.C.	BR-0113	RW01	XX

STATE OF NORTH CAROLINA
 DIVISION OF HIGHWAYS

SURVEY CONTROL, EXISTING CENTERLINES,
 RIGHT OF WAY, EASEMENTS AND PROPERTY TIES

HALIFAX COUNTY




DATUM DESCRIPTION

THE LOCALIZED COORDINATE SYSTEM DEVELOPED FOR THIS PROJECT IS BASED ON THE STATE PLANE COORDINATES ESTABLISHED BY NCDOT FOR MONUMENT "BR0113-1" WITH NAD 83/NA 2011 STATE PLANE GRID COORDINATES OF NORTHING: 929,297.810(ft) EASTING: 2,348,018.480(ft) ELEVATION: 228.57(ft)

THE AVERAGE COMBINED GRID FACTOR USED ON THIS PROJECT (GROUND TO GRID) IS: 1.00003375

THE N.C. LAMBERT GRID BEARING AND LOCALIZED HORIZONTAL GROUND DISTANCE FROM "BR0113-1" TO -L- STATION 10+00 IS S 46-50'33.33" E 1,531.04(ft)

ALL LINEAR DIMENSIONS ARE LOCALIZED HORIZONTAL DISTANCES VERTICAL DATUM USED IS NAVD 88



1223 Jones Franklin Rd.
 Raleigh, N.C. 27606
 License No. F-0377
 Bus: 919 851 8077
 Fax: 919 851 8107

TRANSPORTATION PLANNING/DESIGN - BRIDGE/STRUCTURE DESIGN
 CIVIL/SITE DESIGN - SURVEYING - CONSTRUCTION OBSERVATION

2018 STANDARD SPECIFICATIONS

RIGHT OF WAY DATE:
 07/24/2019


LETTING DATE:
 06/16/2020

PROFESSIONAL LAND SURVEYOR



DocuSigned by:
 Anthony K. Neff
 SIGNATURE:

1/20/2020
 Date:



\$\$\$\$\$ SYSTEM \$\$\$\$\$\$
 \$\$\$ DDN \$\$\$
 \$\$\$ USERNAME \$\$\$