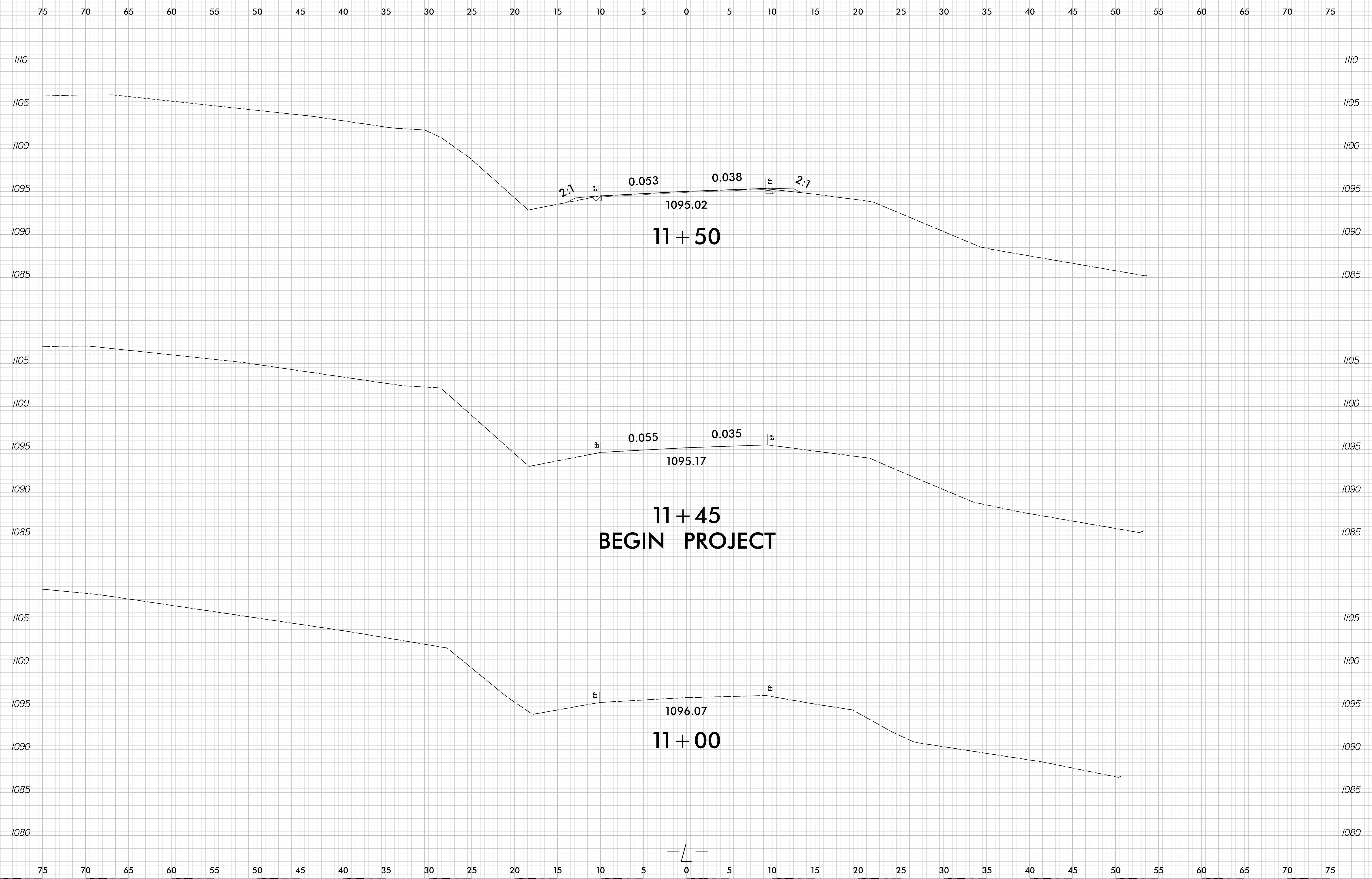


6/23/16

0 2.5 5	PROJ. REFERENCE NO. BR-0124	SHEET NO. X-1
---------	--------------------------------	------------------

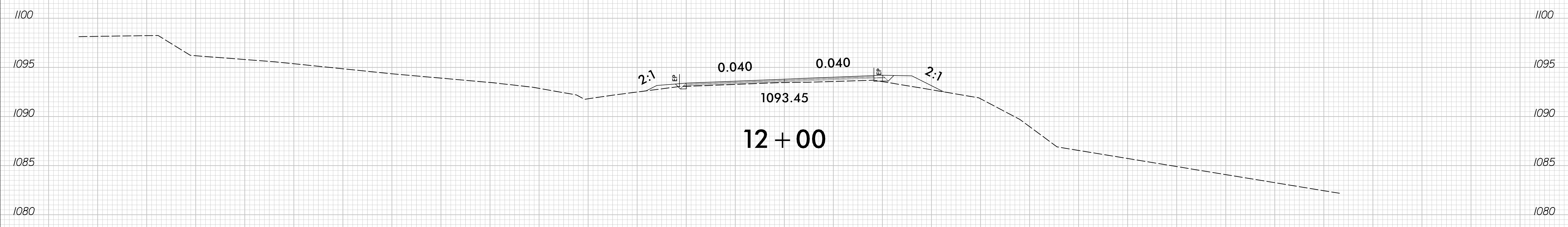
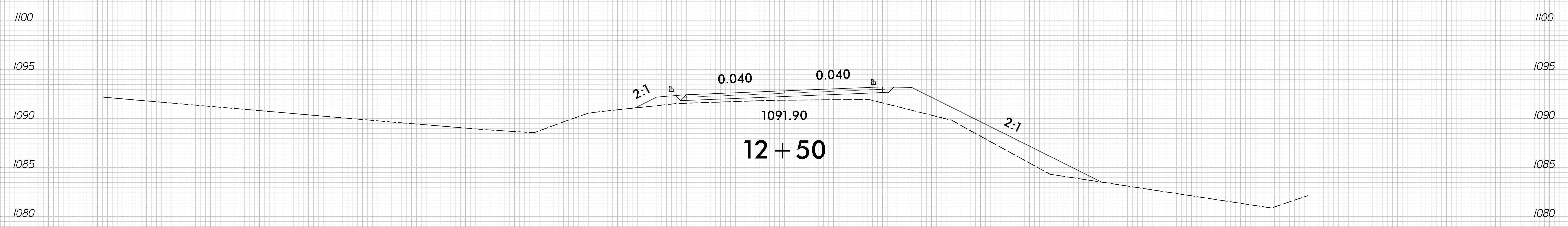
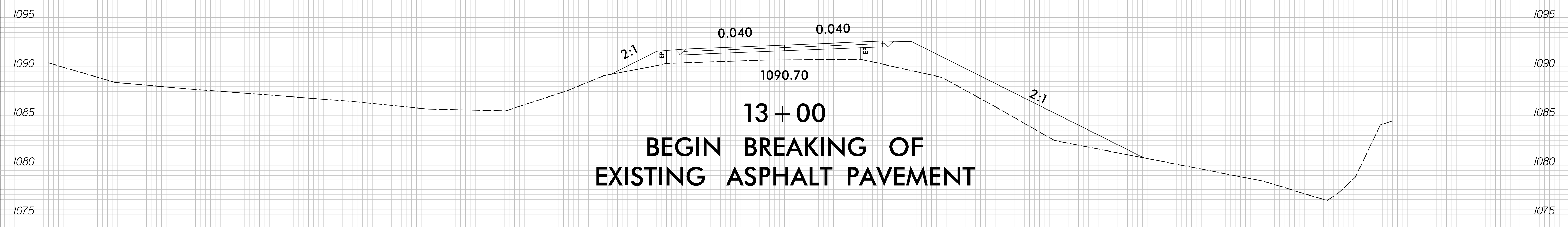


11/9/2020
F:\Roadway\Corridor-Modeling\BR-0124_rdy_xpl.dgn
Plot

6/23/16

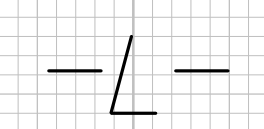
0 2.5 5	PROJ. REFERENCE NO. BR-0124	SHEET NO. X-2
---------	--------------------------------	------------------

75 70 65 60 55 50 45 40 35 30 25 20 15 10 5 0 5 10 15 20 25 30 35 40 45 50 55 60 65 70 75



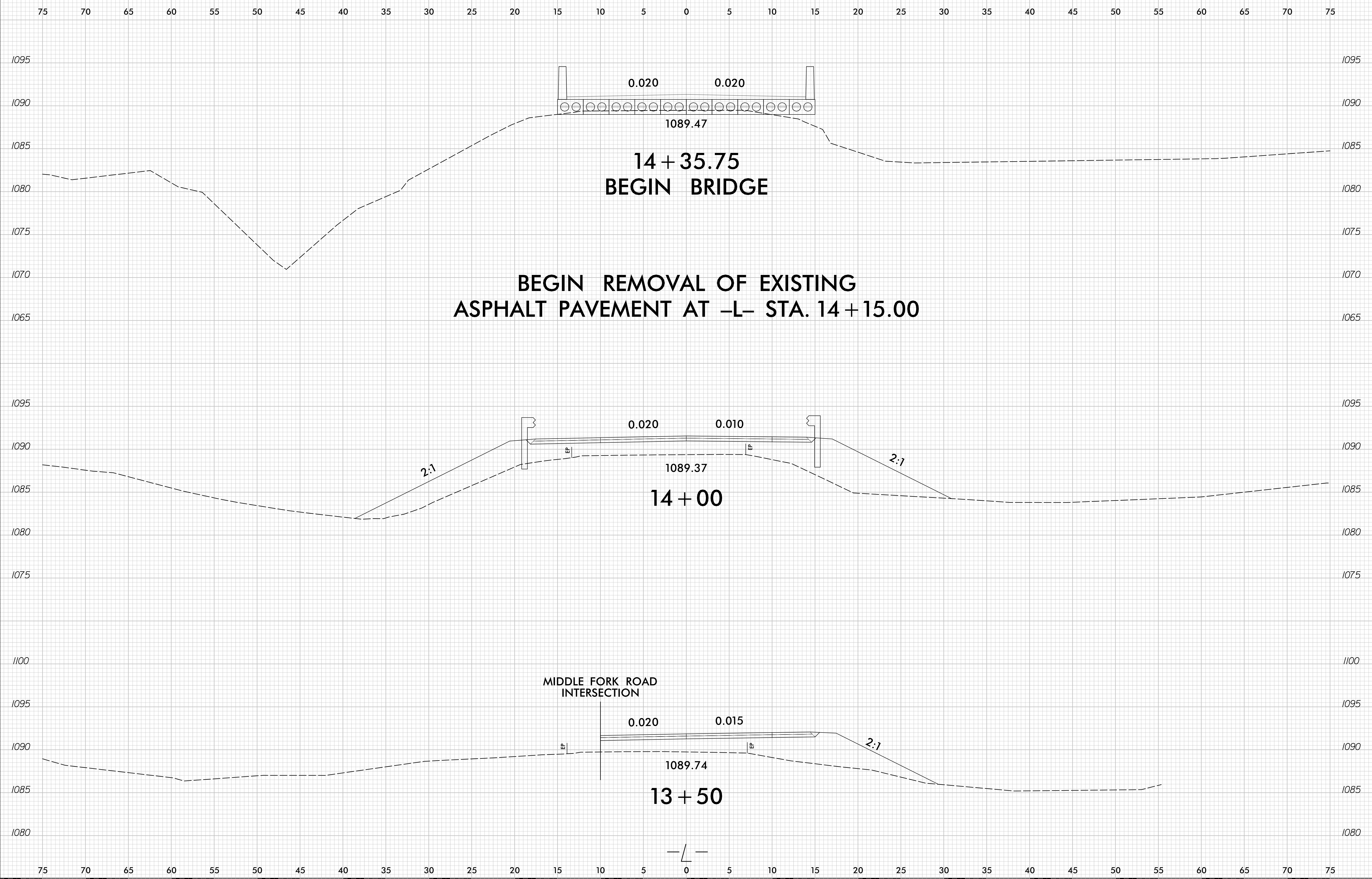
75 70 65 60 55 50 45 40 35 30 25 20 15 10 5 0 5 10 15 20 25 30 35 40 45 50 55 60 65 70 75

11/9/2020
F:\Roadway\Corridor-Modeling\BR-0124_rdy_xpl.dgn



6/23/16

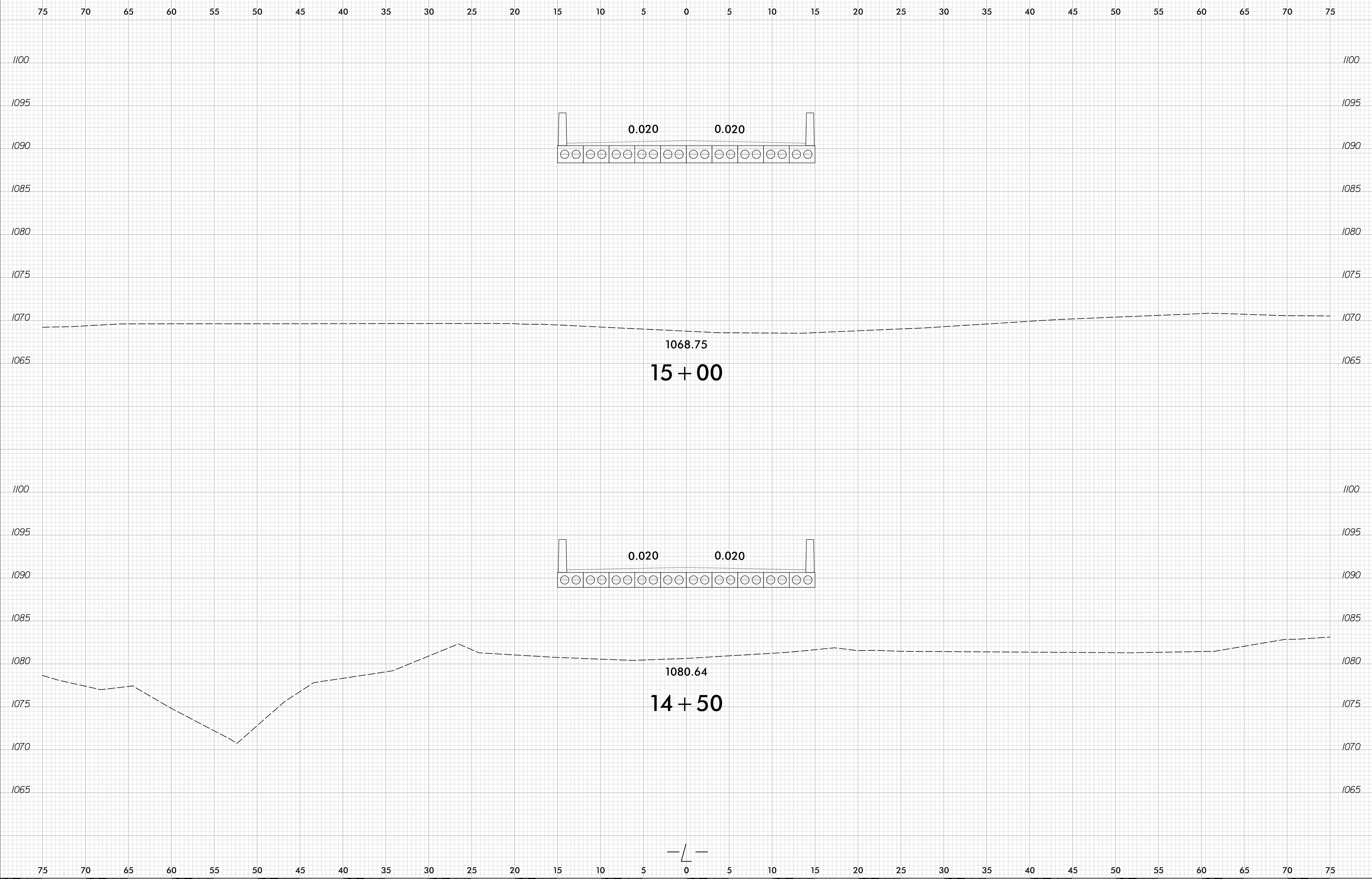
0 2.5 5	PROJ. REFERENCE NO. BR-0124	SHEET NO. X-3
---------	--------------------------------	------------------



11/9/2020
F:\Roadway\Corridor-Modeling\BR-0124_rdy_xpl.dgn
Print

6/23/16

0 2.5 5	PROJ. REFERENCE NO. BR-0124	SHEET NO. X-4
---------	--------------------------------	------------------

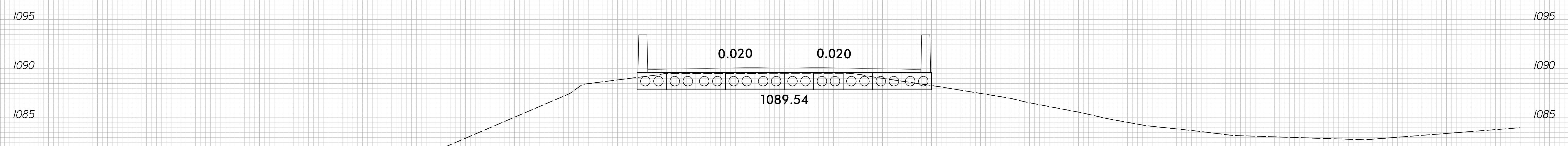


11/9/2020
F:\Roadway\Corridor-Modeling\BR-0124_rdy_xpl.dgn
Plot

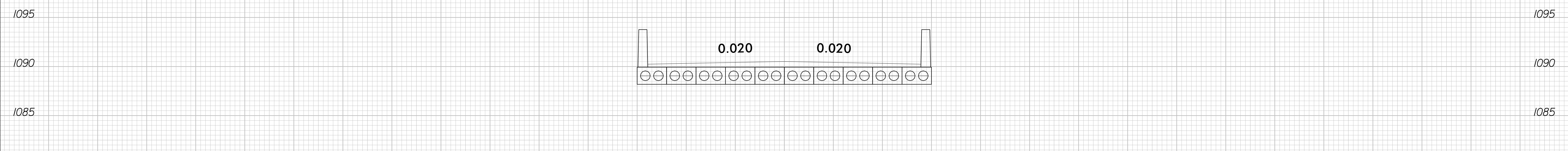
6/23/16

0 2.5 5	PROJ. REFERENCE NO. BR-0124	SHEET NO. X-5
---------	--------------------------------	------------------

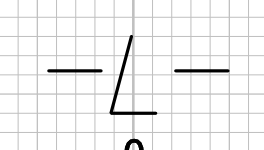
75 70 65 60 55 50 45 40 35 30 25 20 15 10 5 0 5 10 15 20 25 30 35 40 45 50 55 60 65 70 75



**15 + 78.25
END BRIDGE**



15 + 50

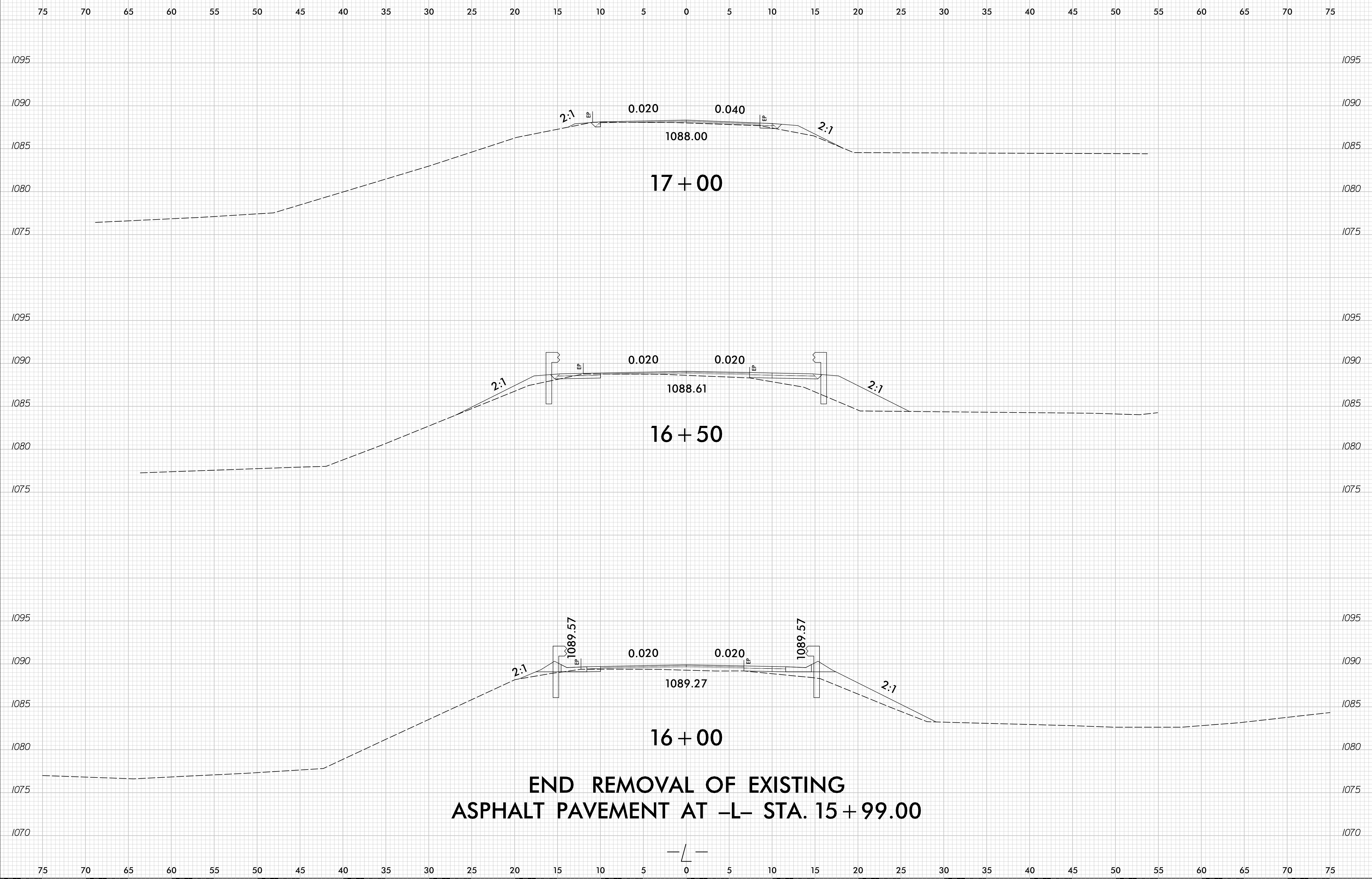


75 70 65 60 55 50 45 40 35 30 25 20 15 10 5 0 5 10 15 20 25 30 35 40 45 50 55 60 65 70 75

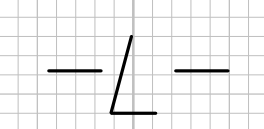
11/9/2020
 F:\Roadway\Corridor-Modeling\BR-0124_rdy_xpl.dgn
 Plot

6/23/16
11/9/2020
F:\Roadway\Corridor-Modeling\BR-0124_rdy_xpl.dgn

0 2.5 5	PROJ. REFERENCE NO. BR-0124	SHEET NO. X-6
---------	--------------------------------	------------------

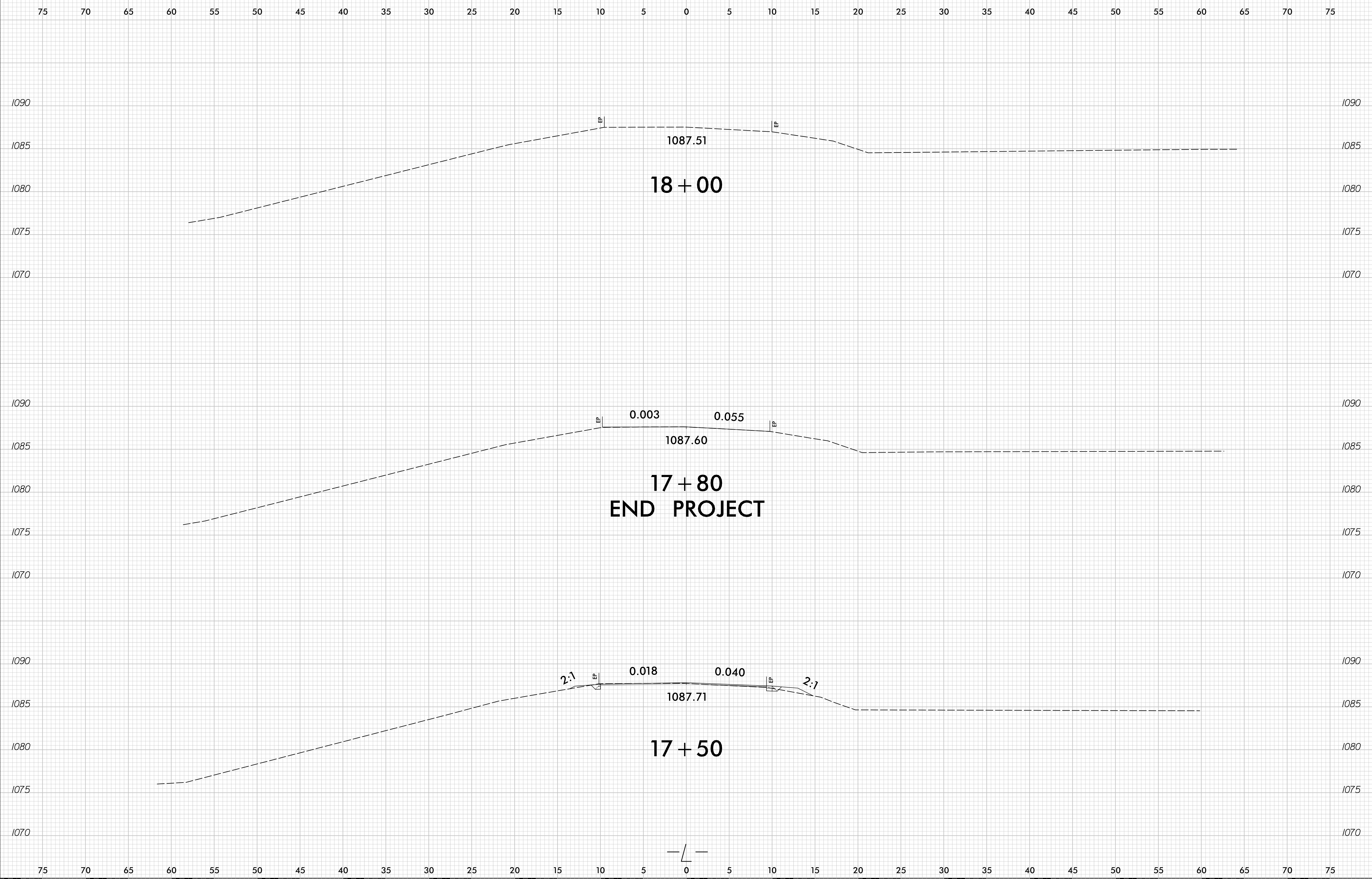


**END REMOVAL OF EXISTING
ASPHALT PAVEMENT AT -L- STA. 15+99.00**



6/23/16

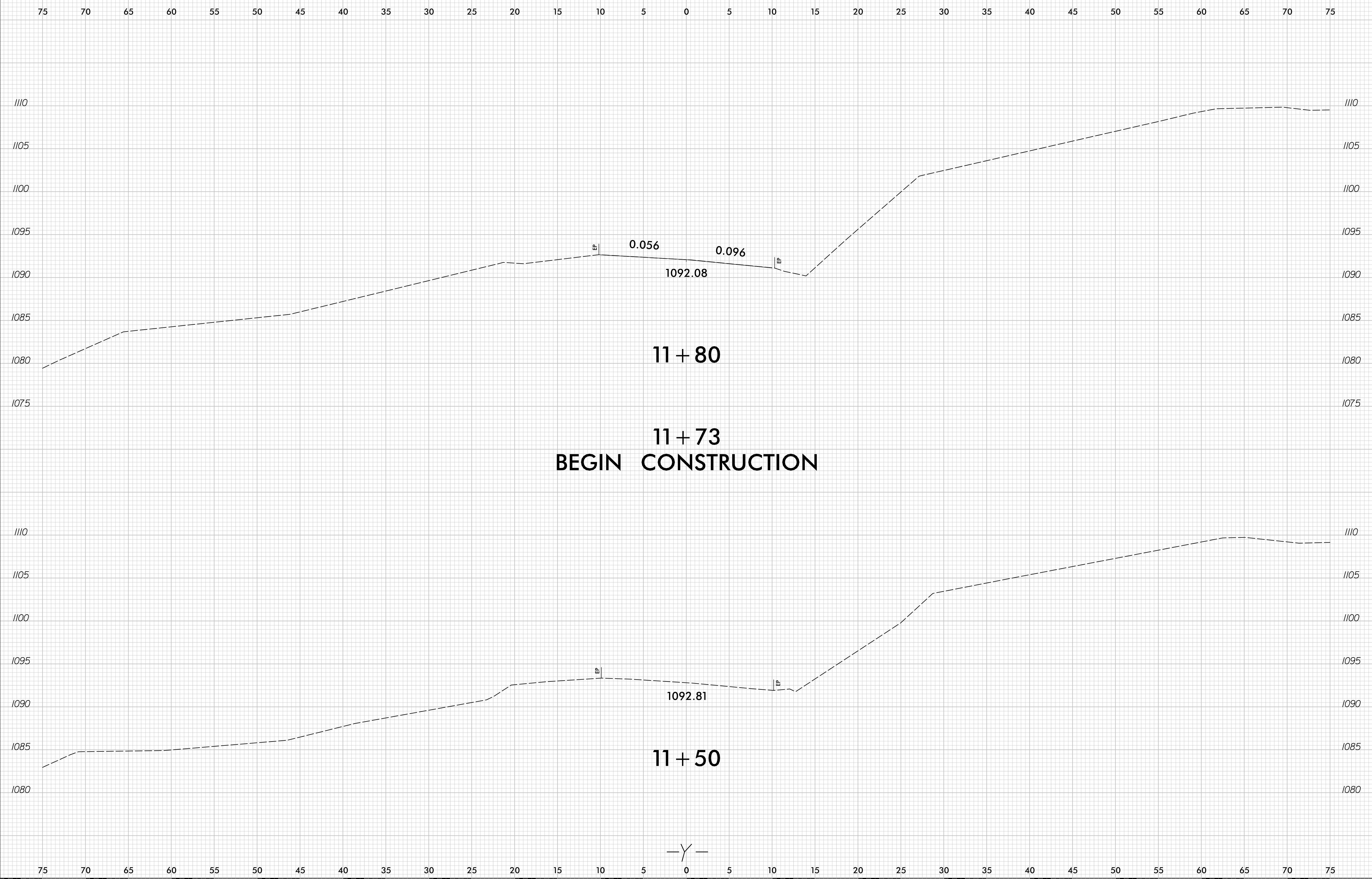
0 2.5 5	PROJ. REFERENCE NO. BR-0124	SHEET NO. X-7
---------	--------------------------------	------------------



11/9/2020
F:\Roadway\Corridor-Modeling\BR-0124_rdy_xpl.dgn
Plot

6/23/16

0 2.5 5	PROJ. REFERENCE NO. BR-0124	SHEET NO. X-8
---------	--------------------------------	------------------



11 + 80

11 + 73
BEGIN CONSTRUCTION

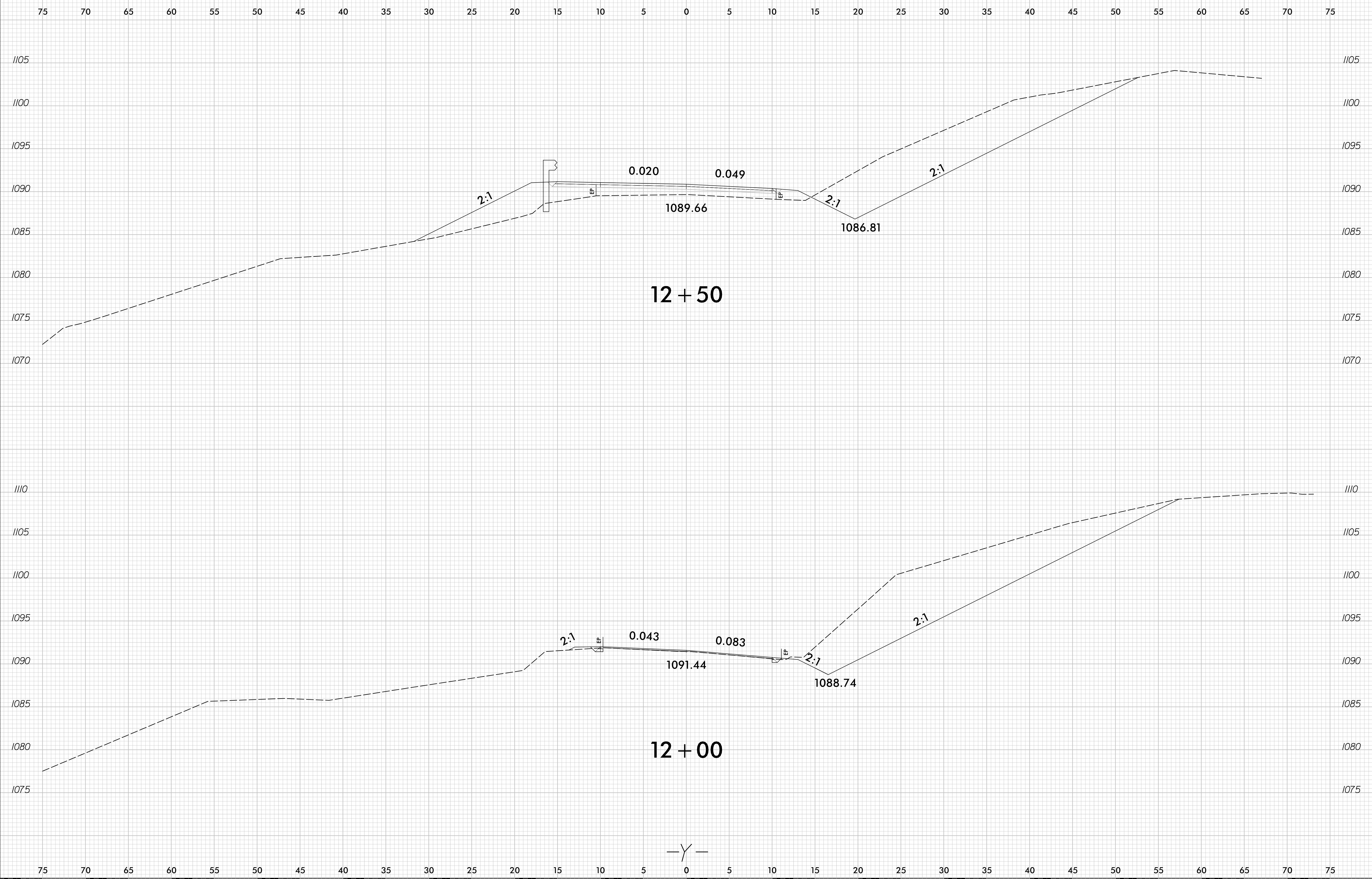
11 + 50

— Y —

11/9/2020
 F:\Roadway\Corridor-Modeling\BR-0124_rdy_xpl.y.dgn
 Plot

6/23/16

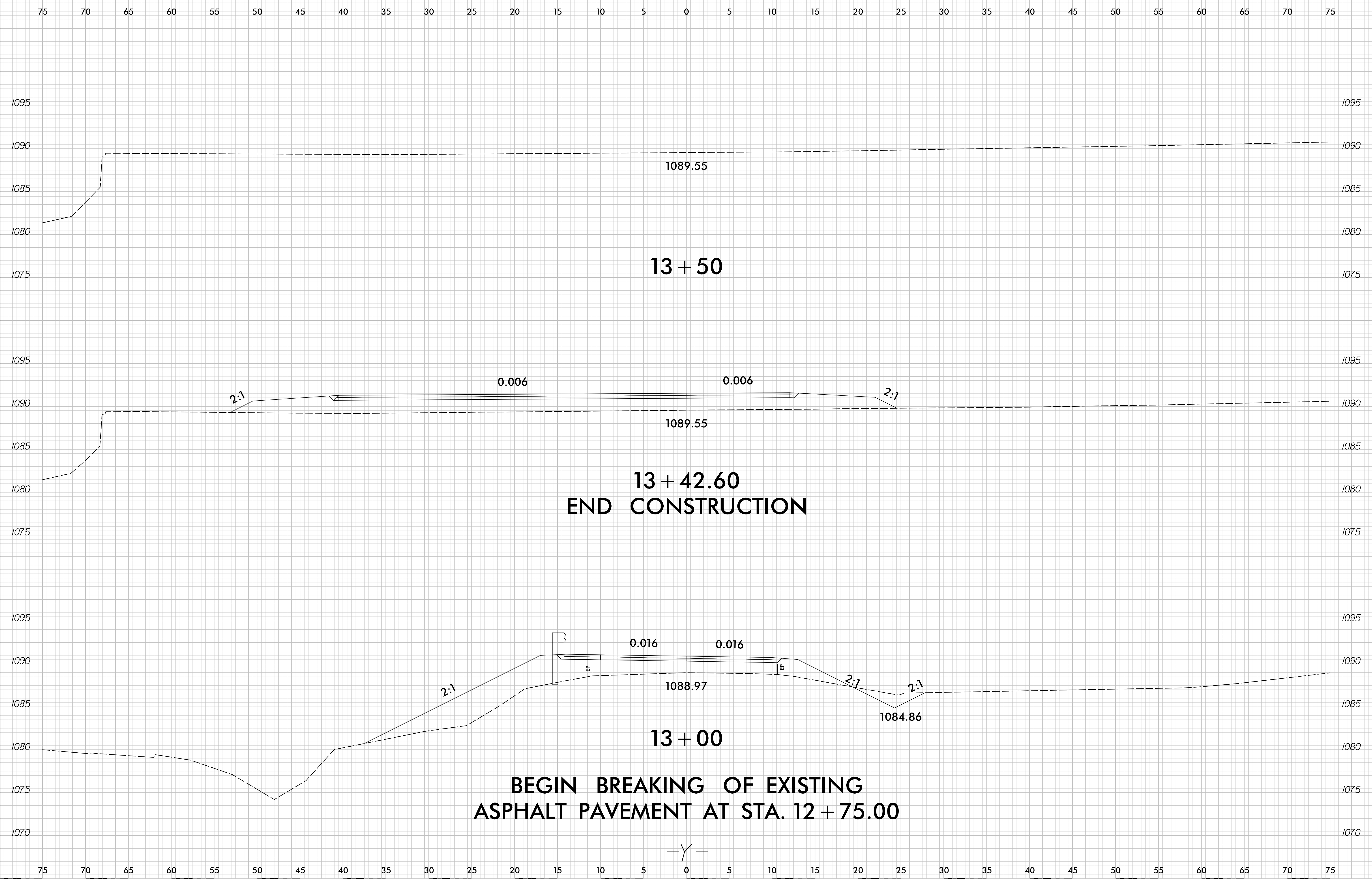
0 2.5 5	PROJ. REFERENCE NO. BR-0124	SHEET NO. X-9
---------	--------------------------------	------------------



11/9/2020
F:\Roadway\Corridor-Modeling\BR-0124_rdy_xpl.y.dgn
Print

6/23/16

0 2.5 5	PROJ. REFERENCE NO. BR-0124	SHEET NO. X-10
---------	--------------------------------	-------------------



11/9/2020
F:\Roadway\Corridor-Modeling\BR-0124_rdy_xpl.y.dgn