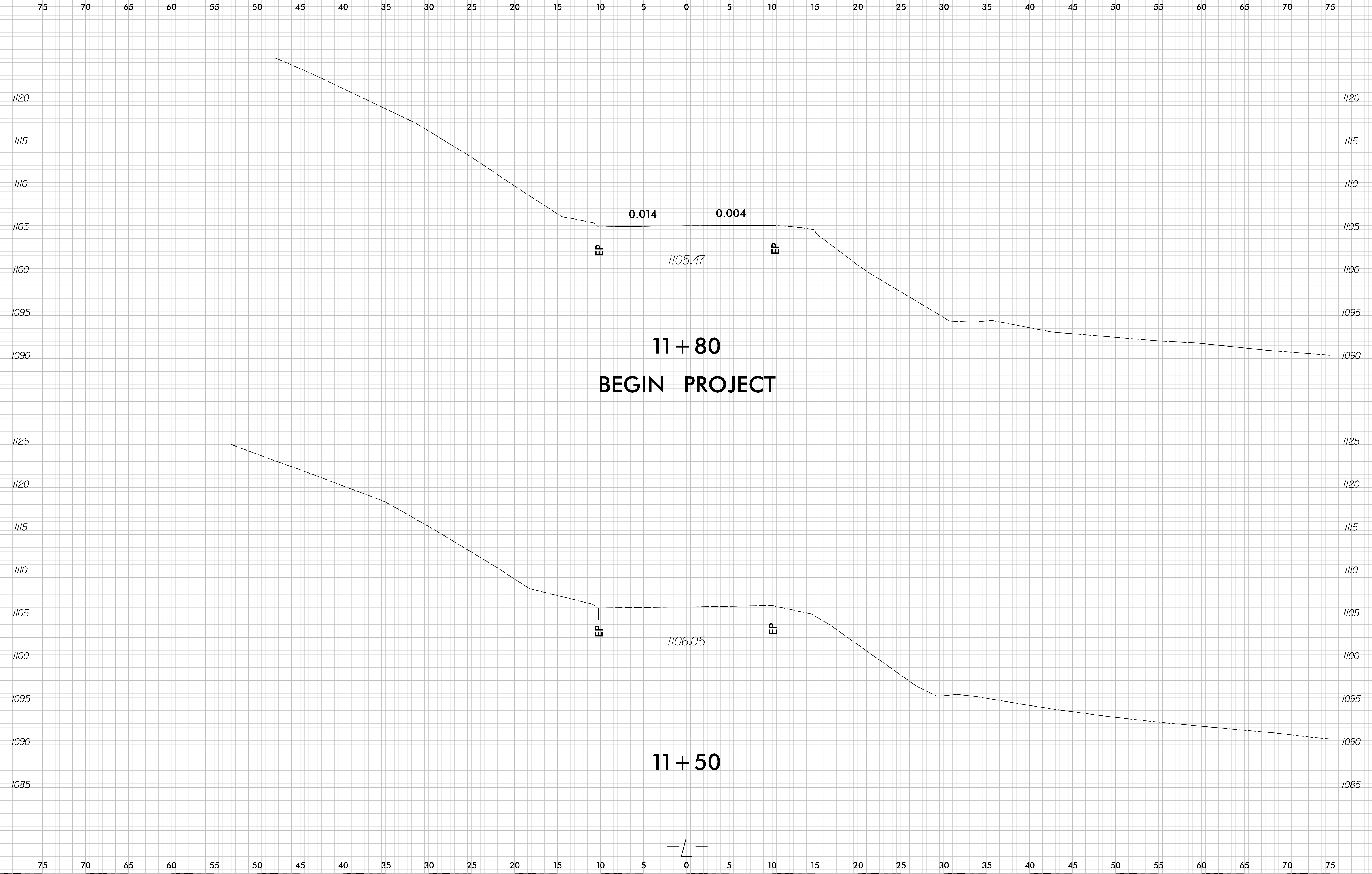


6/23/16

0 2.5 5	PROJ. REFERENCE NO. BR-0114	SHEET NO. X-1
---------	--------------------------------	------------------

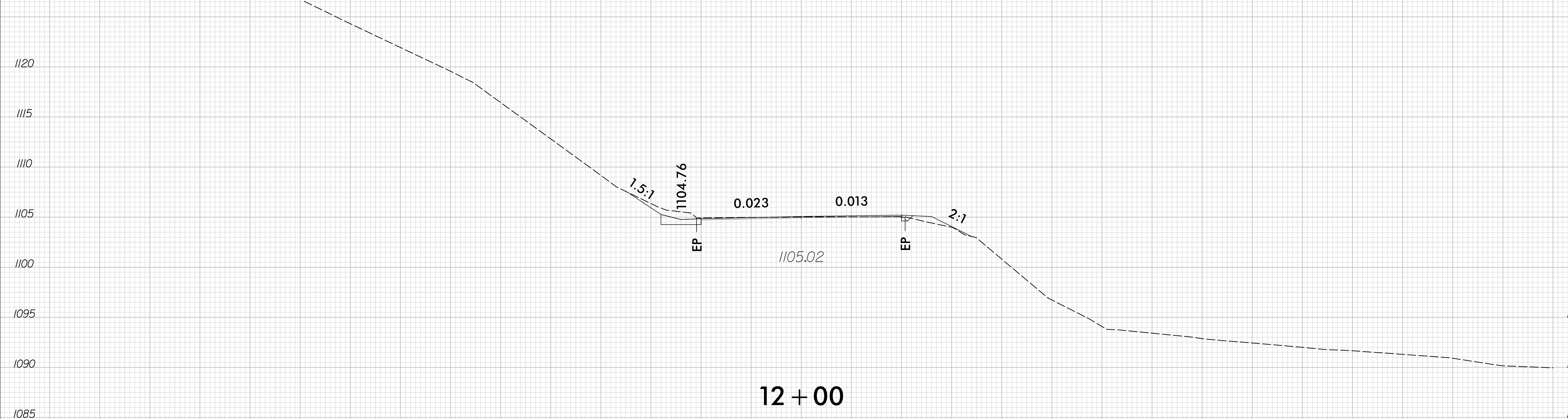
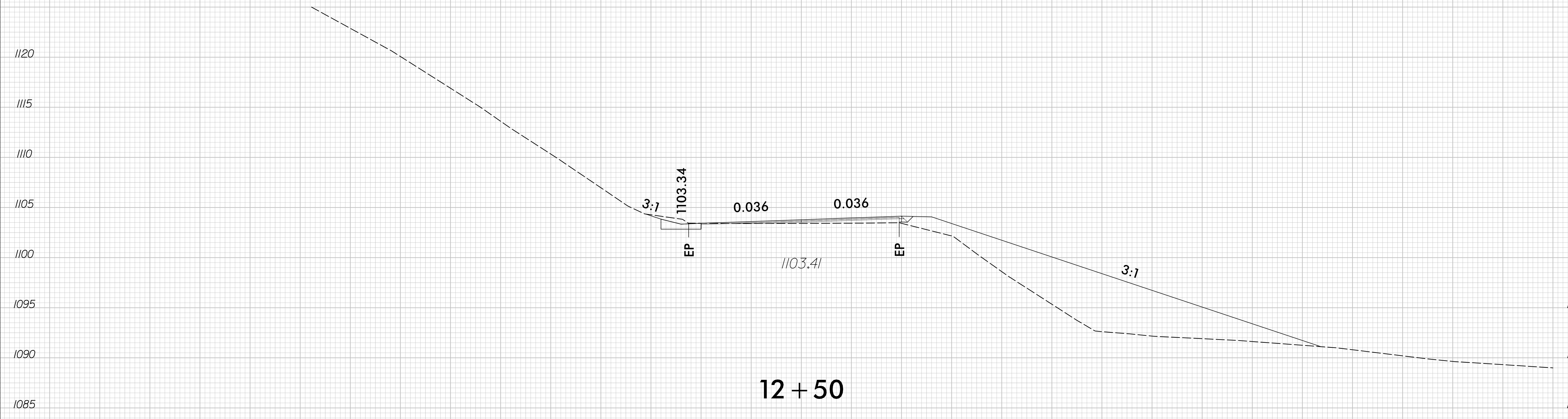


11/9/2020
F:\Roadway\Corridor-Modeling\BR0114_rdy_L_Xp1.dgn
Print

6/23/16

0 2.5 5	PROJ. REFERENCE NO. BR-0114	SHEET NO. X-2
---------	--------------------------------	------------------

75 70 65 60 55 50 45 40 35 30 25 20 15 10 5 0 5 10 15 20 25 30 35 40 45 50 55 60 65 70 75

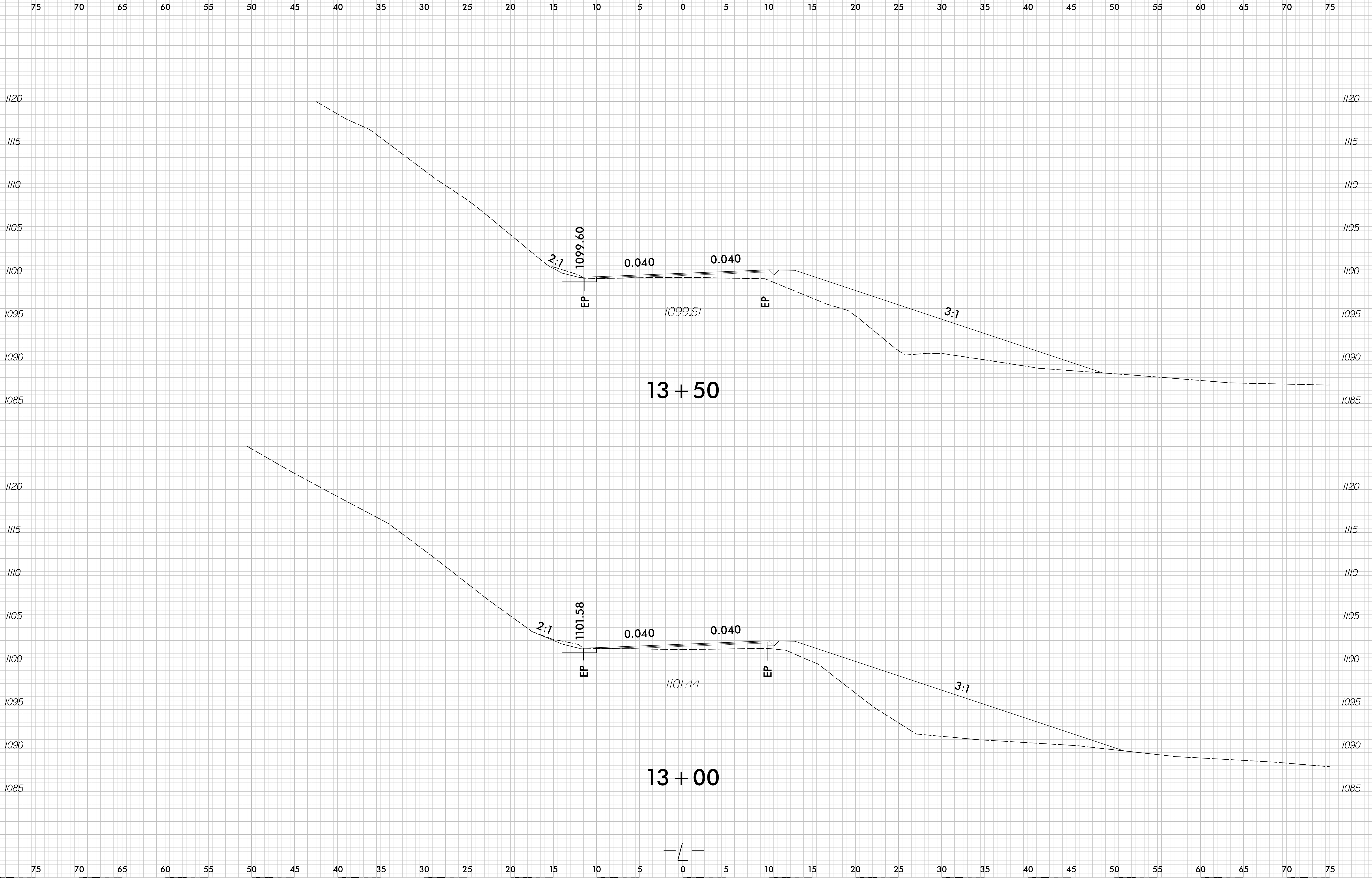


75 70 65 60 55 50 45 40 35 30 25 20 15 10 5 0 5 10 15 20 25 30 35 40 45 50 55 60 65 70 75

11/9/2020
F:\Roadway\Corridor-Modeling\BR0114_rdy_L_Xp1.dgn

6/23/16

0 2.5 5	PROJ. REFERENCE NO. BR-0114	SHEET NO. X-3
---------	--------------------------------	------------------

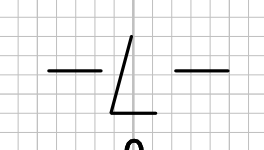
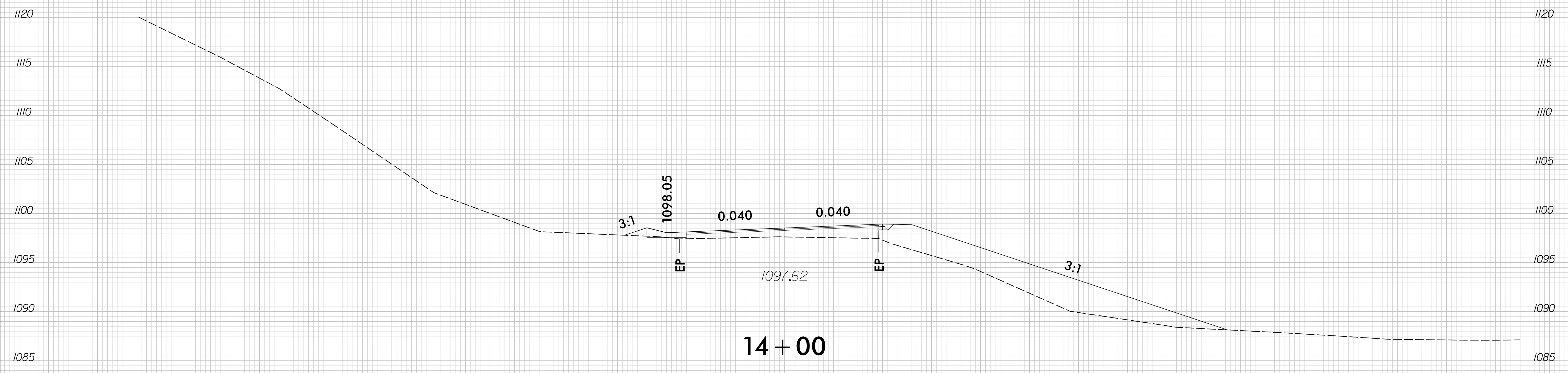
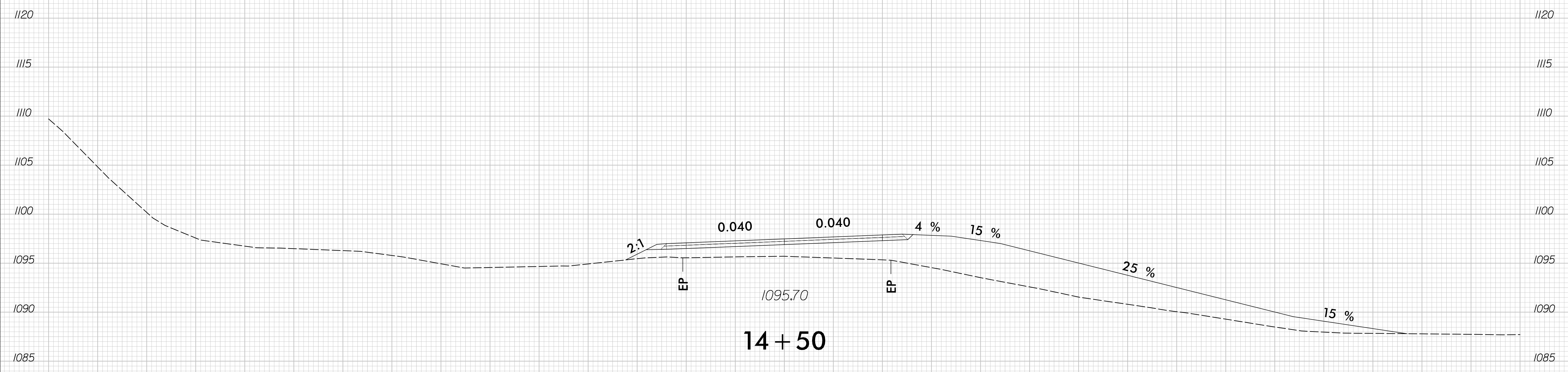


11/9/2020
F:\Roadway\Corridor-Modeling\BRT0114_rdy_L_Xp1.dgn
Print

6/23/16

0 2.5 5	PROJ. REFERENCE NO. BR-0114	SHEET NO. X-4
---------	--------------------------------	------------------

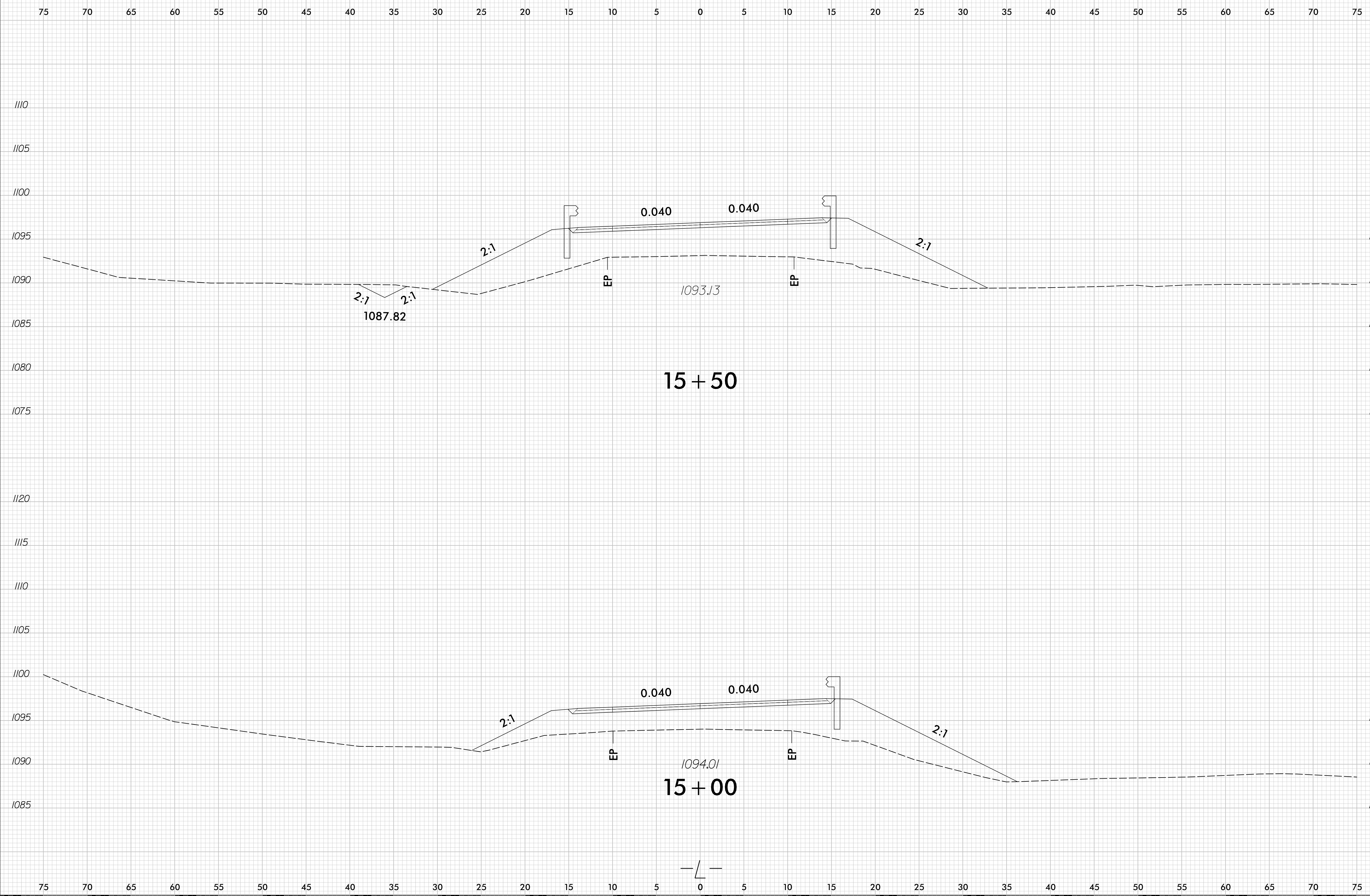
75 70 65 60 55 50 45 40 35 30 25 20 15 10 5 0 5 10 15 20 25 30 35 40 45 50 55 60 65 70 75



11/9/2020
 F:\Roadway\Corridor-Modeling\BR0114_rdy_L_Xp1.dgn
 Plot

6/23/16

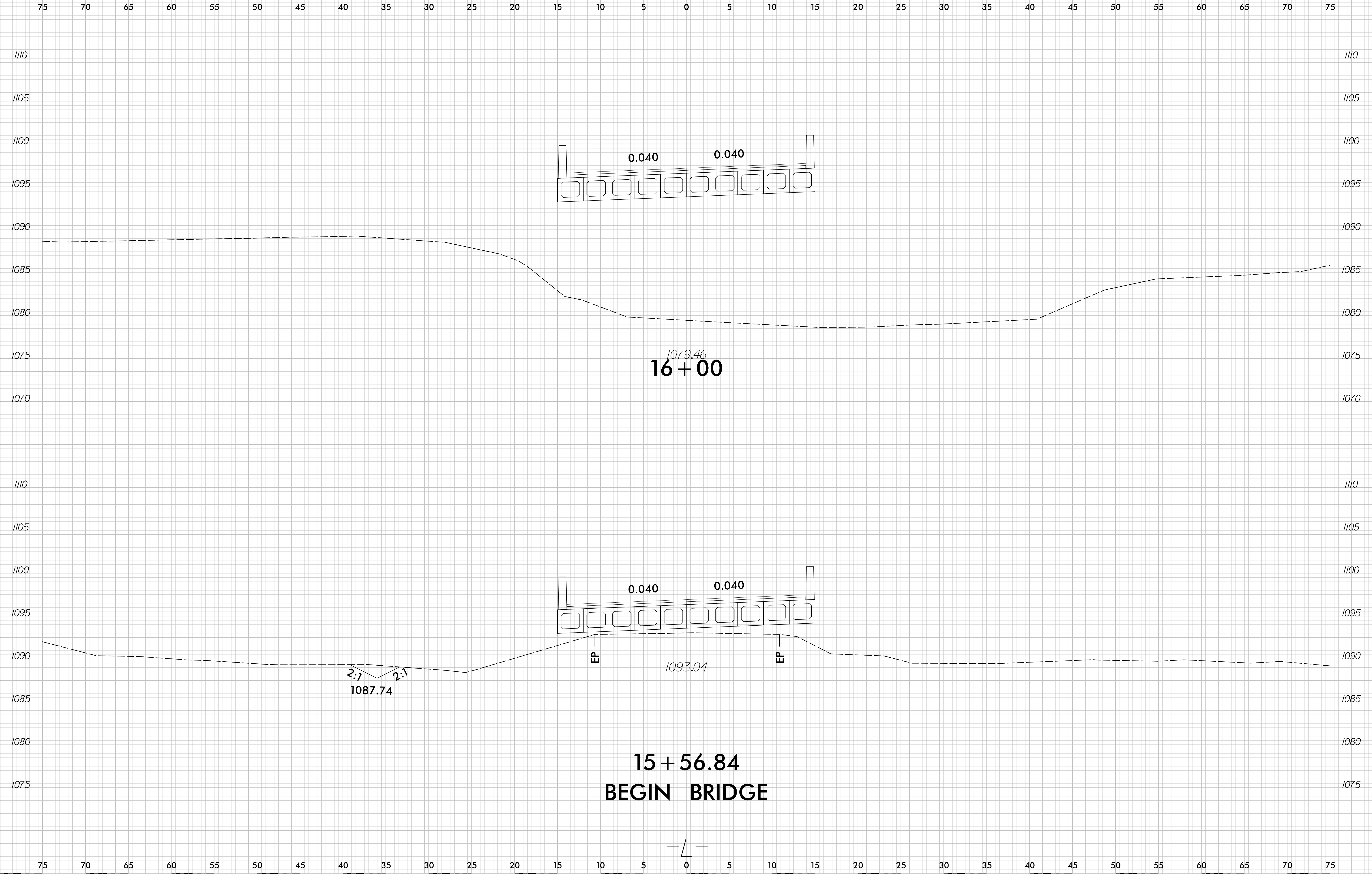
0 2.5 5	PROJ. REFERENCE NO. BR-0114	SHEET NO. X-5
---------	--------------------------------	------------------



11/9/2020
F:\Roadway\Corridor-Modeling\BR0114_rdy_L_Xp1.dgn
Print

6/23/16

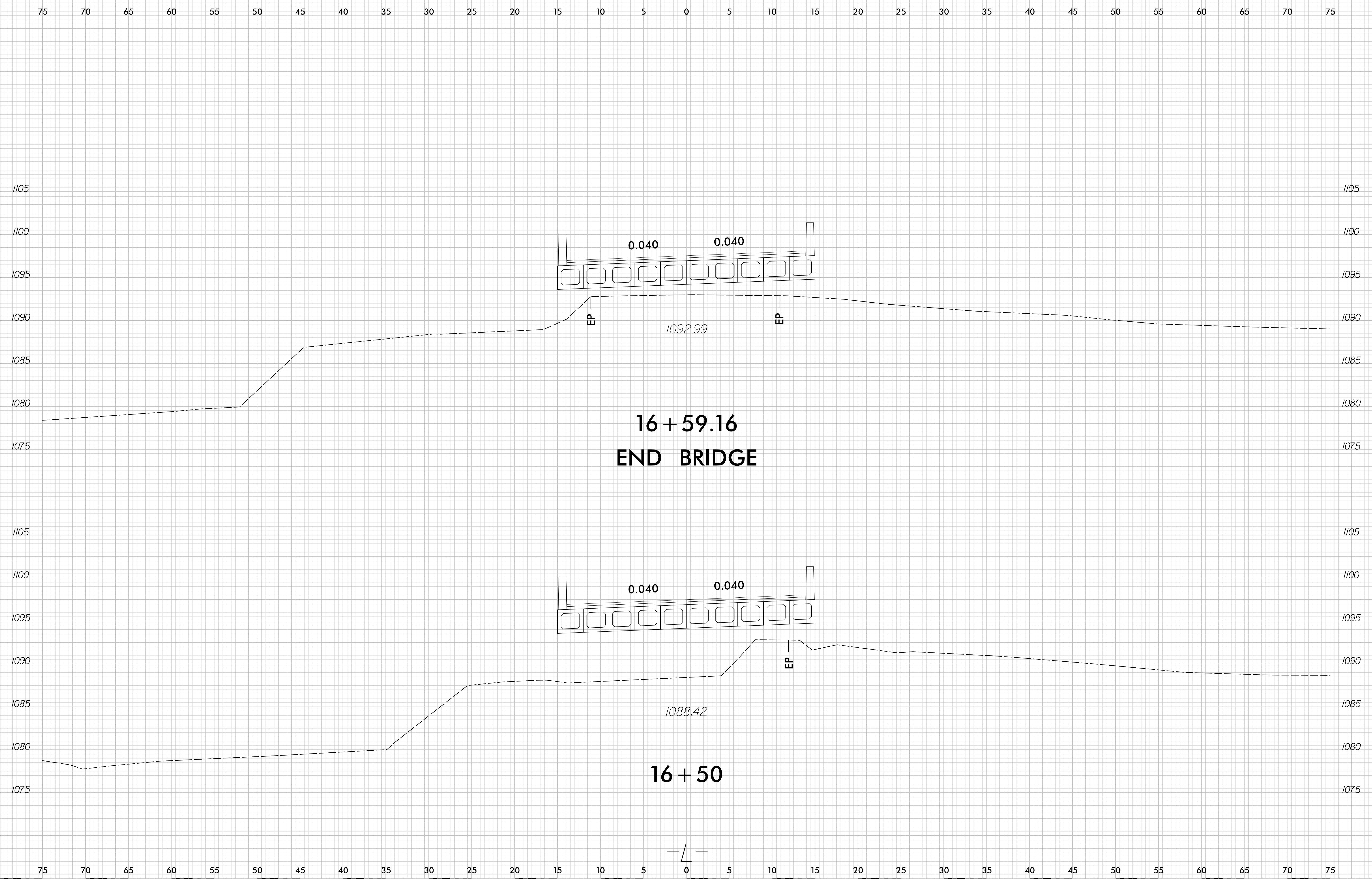
0 2.5 5	PROJ. REFERENCE NO. BR-0114	SHEET NO. X-6
---------	--------------------------------	------------------



11/9/2020
F:\Roadway\Corridor-Modeling\BR0114_rdy_L_Xpl.dgn
Print

6/23/16

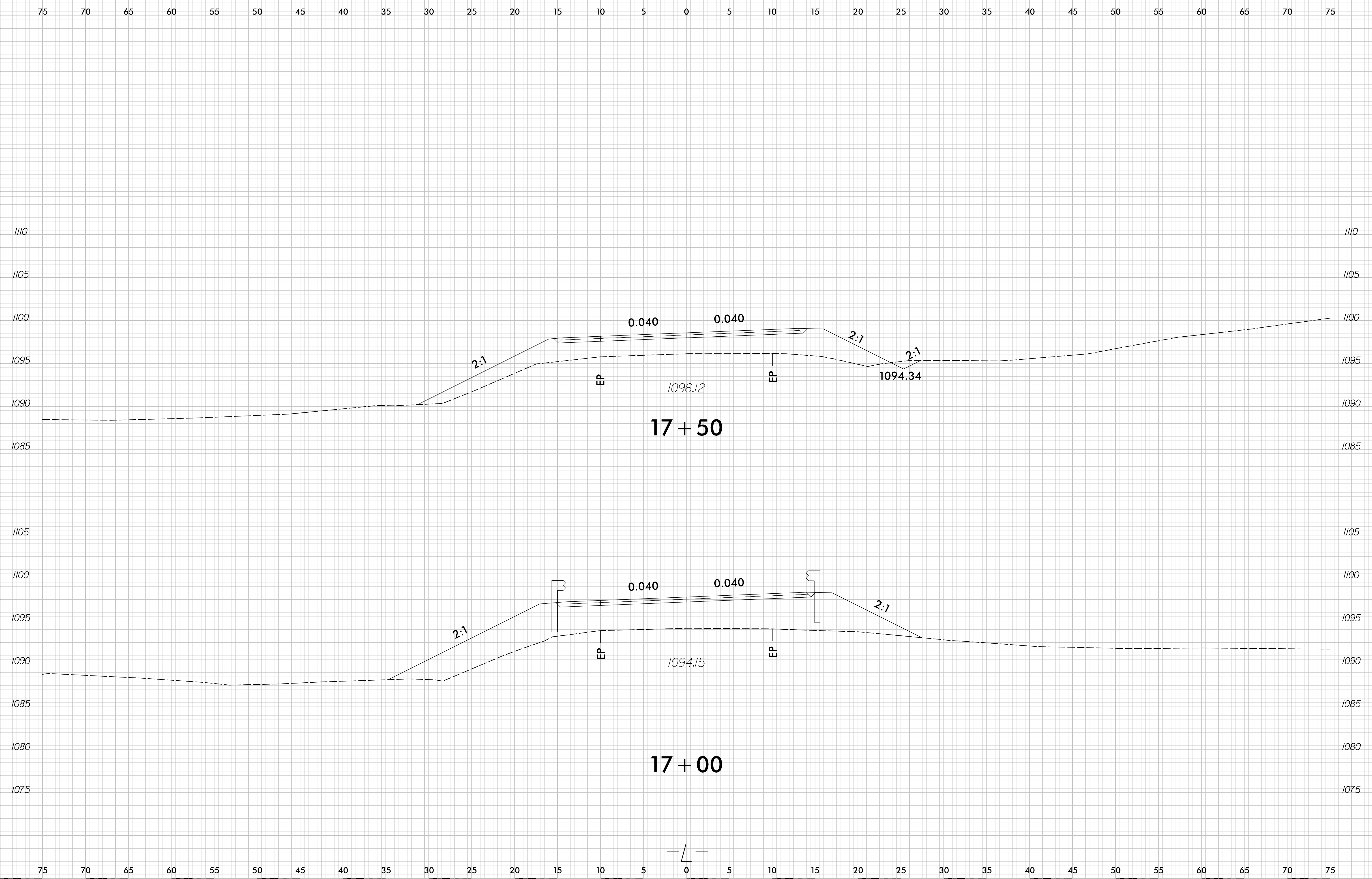
0 2.5 5	PROJ. REFERENCE NO. BR-0114	SHEET NO. X-7
---------	--------------------------------	------------------



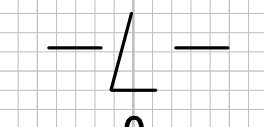
11/9/2020
F:\Roadway\Corridor-Modeling\BR0114_rdy_L_Xpl.dgn
Print

6/23/16

0 2.5 5	PROJ. REFERENCE NO. BR-0114	SHEET NO. X-8
---------	--------------------------------	------------------



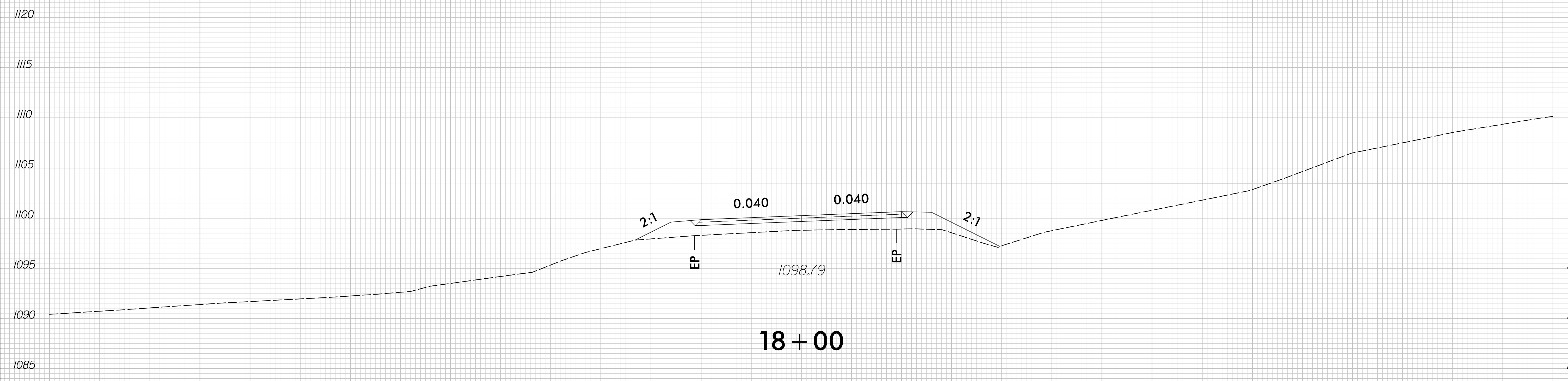
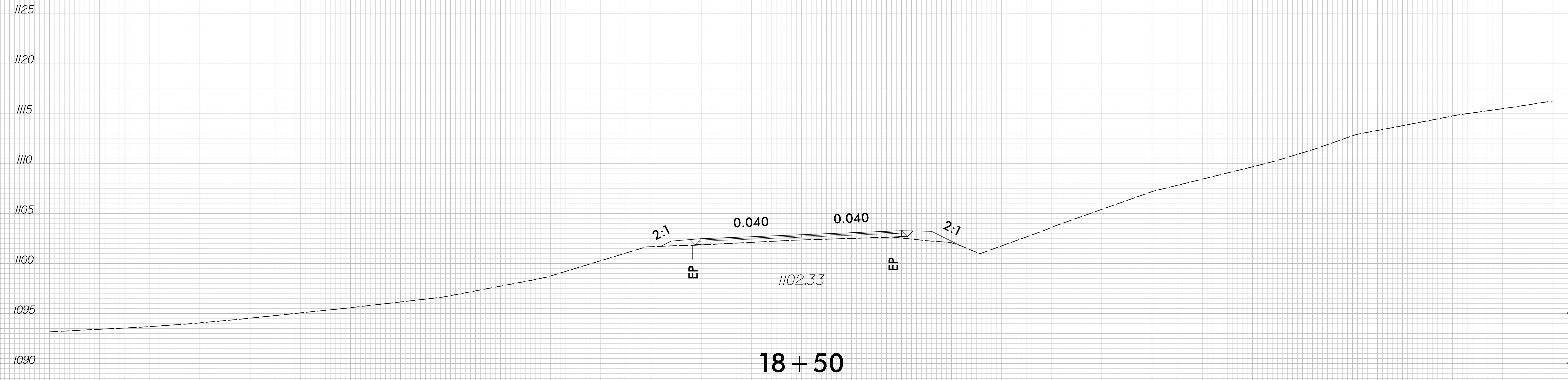
11/9/2020
F:\Roadway\Corridor-Modeling\BR0114_rdy_L_Xpl.dgn
Print



6/23/16

0 2.5 5	PROJ. REFERENCE NO. BR-0114	SHEET NO. X-9
---------	--------------------------------	------------------

75 70 65 60 55 50 45 40 35 30 25 20 15 10 5 0 5 10 15 20 25 30 35 40 45 50 55 60 65 70 75



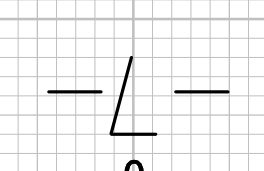
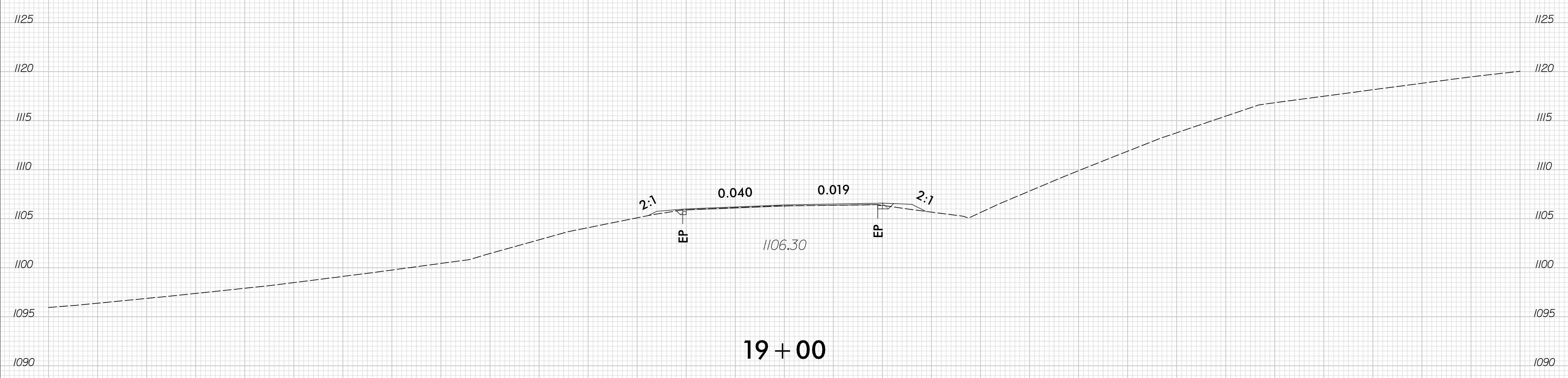
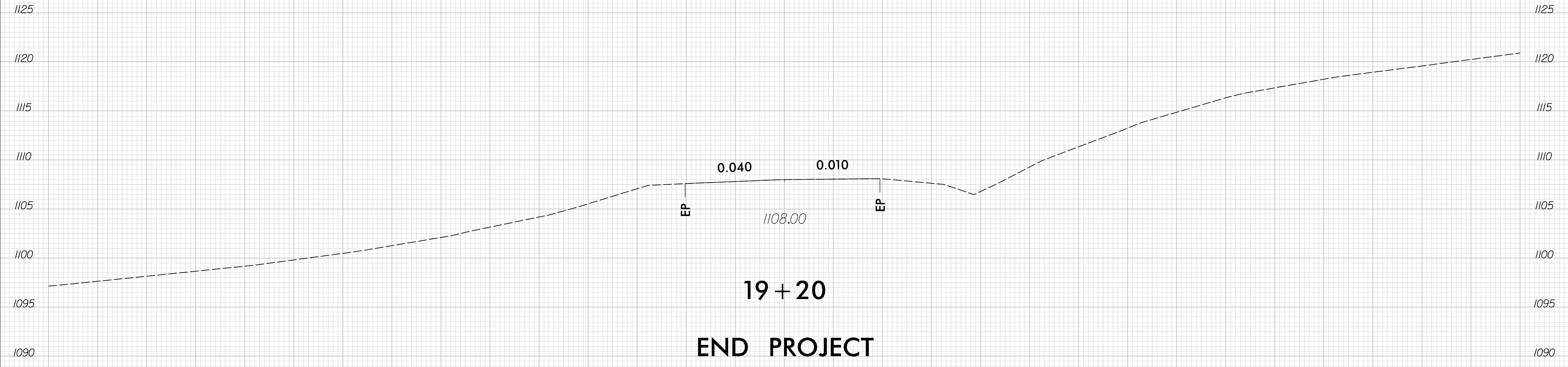
75 70 65 60 55 50 45 40 35 30 25 20 15 10 5 0 5 10 15 20 25 30 35 40 45 50 55 60 65 70 75

11/9/2020
F:\Roadway\Corridor-Modeling\BR0114_rdy_L_Xp1.dgn
Print

6/23/16

0 2.5 5	PROJ. REFERENCE NO. BR-0114	SHEET NO. X-10
---------	--------------------------------	-------------------

75 70 65 60 55 50 45 40 35 30 25 20 15 10 5 0 5 10 15 20 25 30 35 40 45 50 55 60 65 70 75

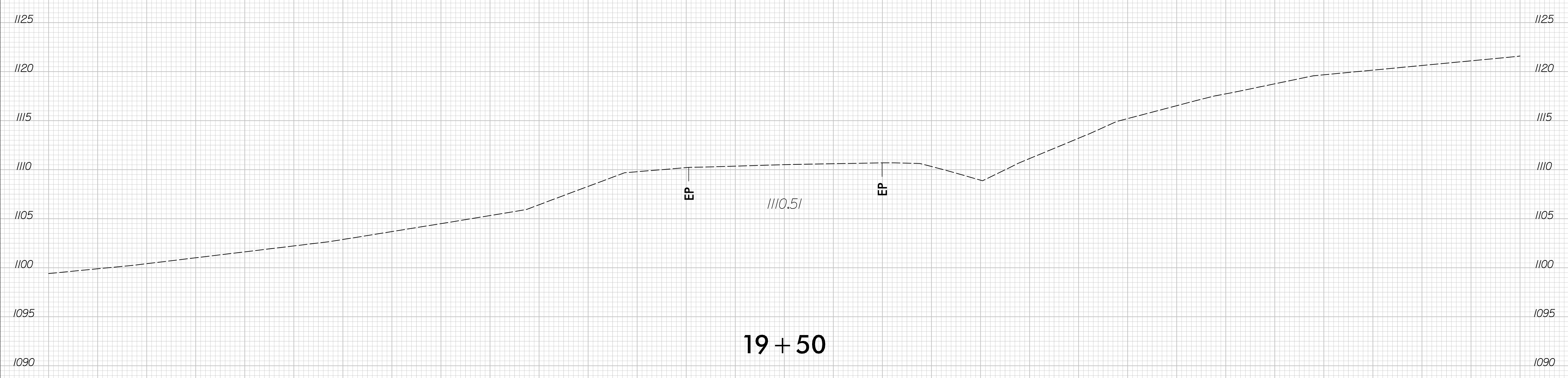


11/9/2020
F:\Roadway\Corridor-Modeling\BR0114_rdy_L_Xp1.dgn
Print

6/23/16

0 2.5 5	PROJ. REFERENCE NO. BR-0114	SHEET NO. X-11
---------	--------------------------------	-------------------

75 70 65 60 55 50 45 40 35 30 25 20 15 10 5 0 5 10 15 20 25 30 35 40 45 50 55 60 65 70 75



11/9/2020
 F:\Roadway\Corridor-Modeling\BR0114_rdy_L_Xp1.dgn
 Print

75 70 65 60 55 50 45 40 35 30 25 20 15 10 5 0 5 10 15 20 25 30 35 40 45 50 55 60 65 70 75