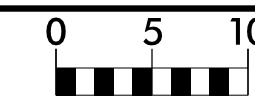


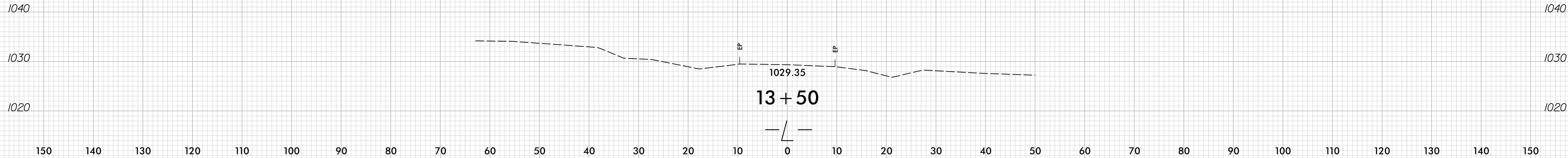
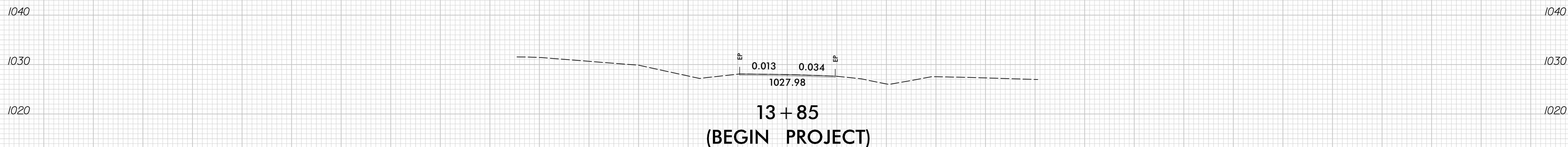
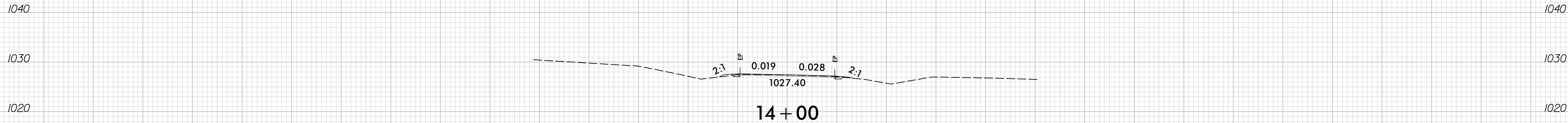
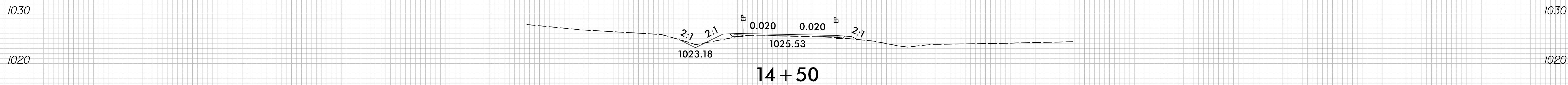


6/23/16

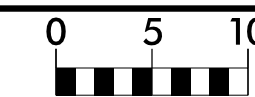


PROJ. REFERENCE NO.	SHEET NO.
BR-0127	X-1

150 140 130 120 110 100 90 80 70 60 50 40 30 20 10 0 10 20 30 40 50 60 70 80 90 100 110 120 130 140 150

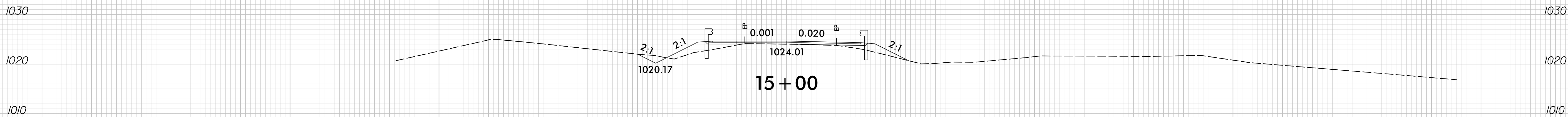
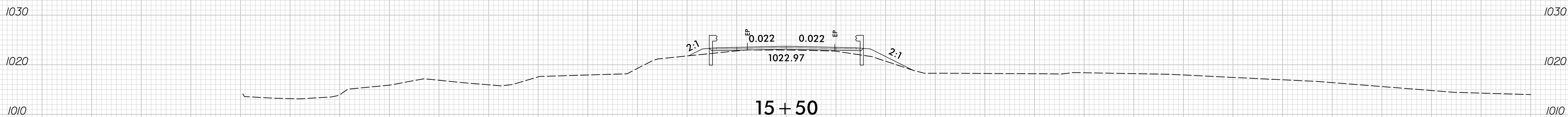
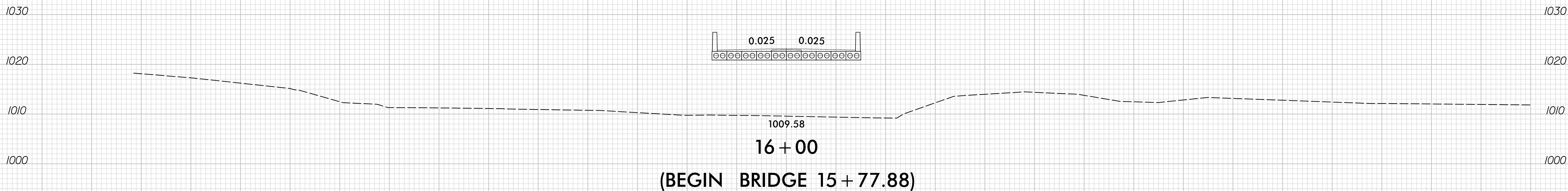
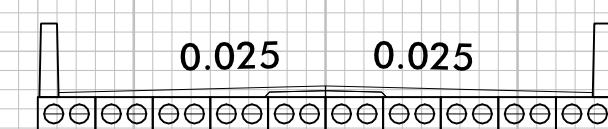


5/1/2020  
P:\Roadway\CorridorModeling\BR0127.RDY\_XPL.dgn  
J. Freeman



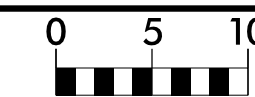
150 140 130 120 110 100 90 80 70 60 50 40 30 20 10 0 10 20 30 40 50 60 70 80 90 100 110 120 130 140 150

(END BRIDGE 16 + 40.13)



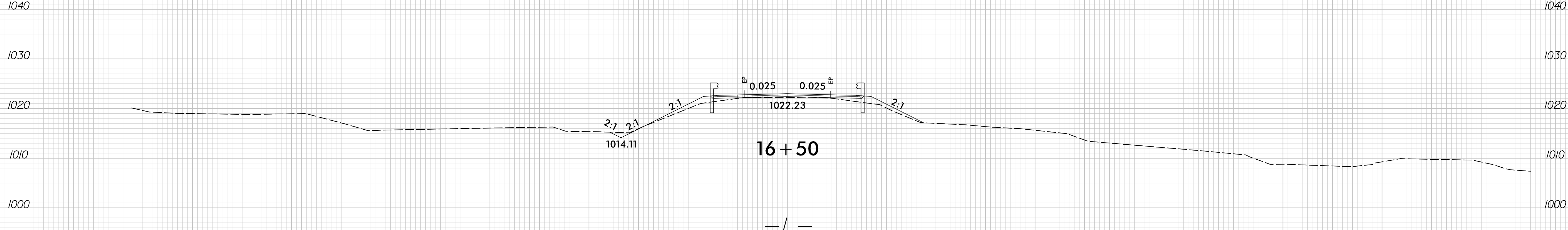
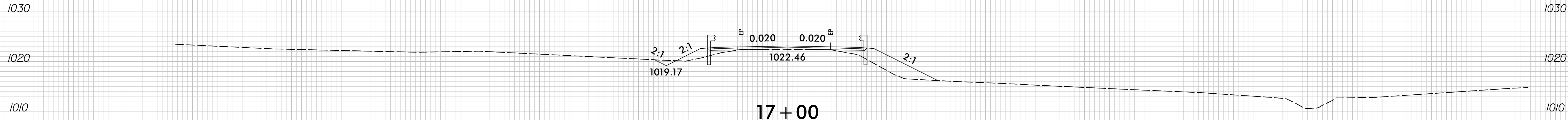
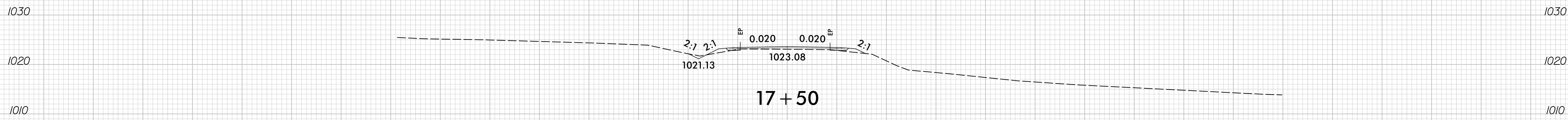
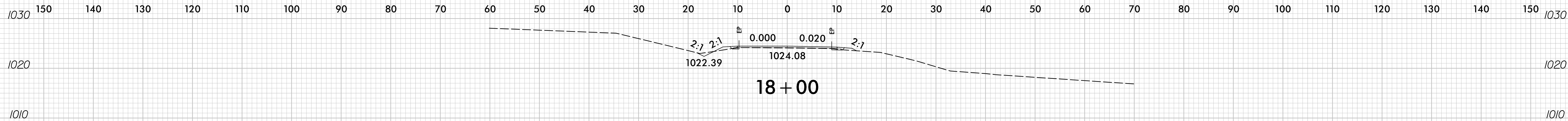
150 140 130 120 110 100 90 80 70 60 50 40 30 20 10 0 10 20 30 40 50 60 70 80 90 100 110 120 130 140 150

6/23/16

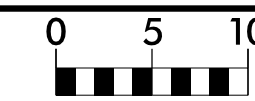


PROJ. REFERENCE NO.  
BR-0127

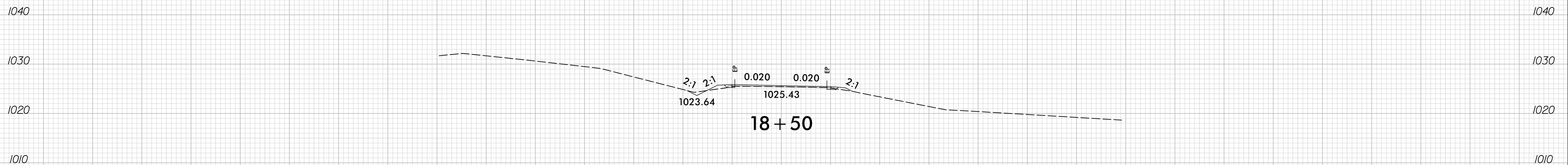
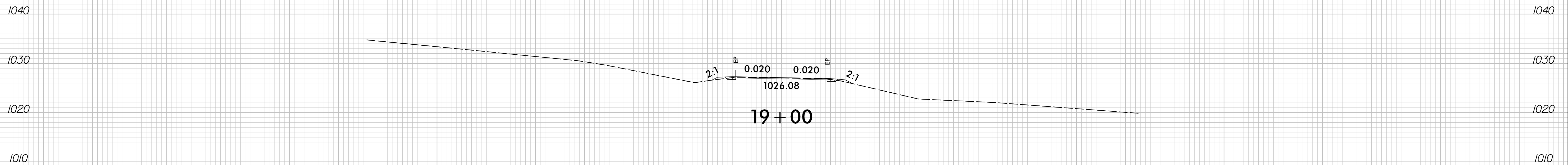
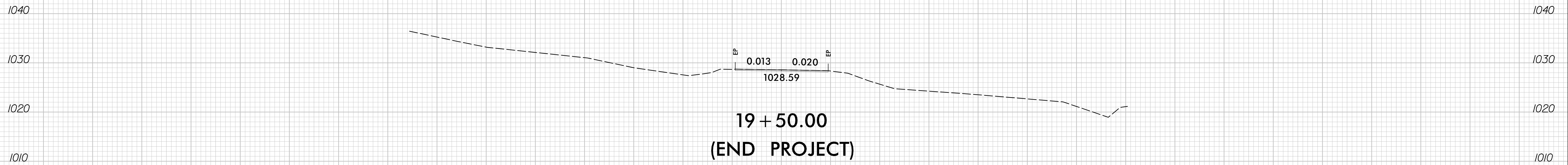
SHEET NO.  
X-3



5/1/2020  
F:\Roadway\CorridorModeling\BR0127\_RDY\_XPL.dgn  
J. Freeman

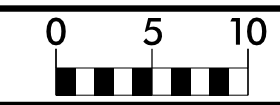


150 140 130 120 110 100 90 80 70 60 50 40 30 20 10 0 10 20 30 40 50 60 70 80 90 100 110 120 130 140 150



150 140 130 120 110 100 90 80 70 60 50 40 30 20 10 0 10 20 30 40 50 60 70 80 90 100 110 120 130 140 150

6/23/16



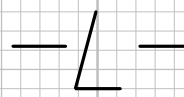
PROJ. REFERENCE NO.	SHEET NO.
BR-0127	X-5

150 140 130 120 110 100 90 80 70 60 50 40 30 20 10 0 10 20 30 40 50 60 70 80 90 100 110 120 130 140 150

1040  
1030  
1020

1040  
1030  
1020

20 + 00.00



150 140 130 120 110 100 90 80 70 60 50 40 30 20 10 0 10 20 30 40 50 60 70 80 90 100 110 120 130 140 150

5/1/2020  
F:\Roadway\CorridorModeling\BR0127\_RDY\_XPL.dgn  
J. Freeman