






*See plan sheet #13 (Signal Project 05-1188) for revised pavement markings at High House and Old Apex Rd.

<ul style="list-style-type: none">  Curb Ramp To Be Repaired  Municipal Boundary  NCHPO Historic Boundary (NR and LHD) 	
<p>2021 West WBS: 2020CPT.05.18.20921.1</p> <p>SR 1615 from SR 1613 to Old Apex Rd</p>	
 <p>NORTH CAROLINA DEPARTMENT OF TRANSPORTATION DIVISION 5</p>	
<small>Source: CALYX Engineers and Consultants, ESRI, NC OneMap, NCDOT, NCHPO</small>	