






<ul style="list-style-type: none">  Curb Ramp To Be Repaired  Municipal Boundary  NCHPO Historic Boundary (NR and LHD) 	
<p>2021 West WBS: 2021CPT.05.02.20921.1 SR 1613 from US 64 to Farmpond Rd</p>	
 <p>NORTH CAROLINA DEPARTMENT OF TRANSPORTATION DIVISION 5</p>	
<small>Source: CALYX Engineers and Consultants, ESRI, NC OneMap, NCDOT, NCHPO</small>	