









Curb Ramps To Be Repaired		
	Retrofit	
	Remove and Replace	
	New Curb Ramp	
	Remove Ramp	
	Municipal Boundary	
	NCHPO Historic Boundary (NR and LHD)	
2021 Durham		
WBS: 2021CPT.05.01.20321.1		
Mt Sinai Rd		
from Orange Co to SR 1306		
		NORTH CAROLINA DEPARTMENT OF TRANSPORTATION DIVISION 5
<small>Source: CALYX Engineers and Consultants, ESRI, NC OneMap, NCDOT, NCHPO</small>		