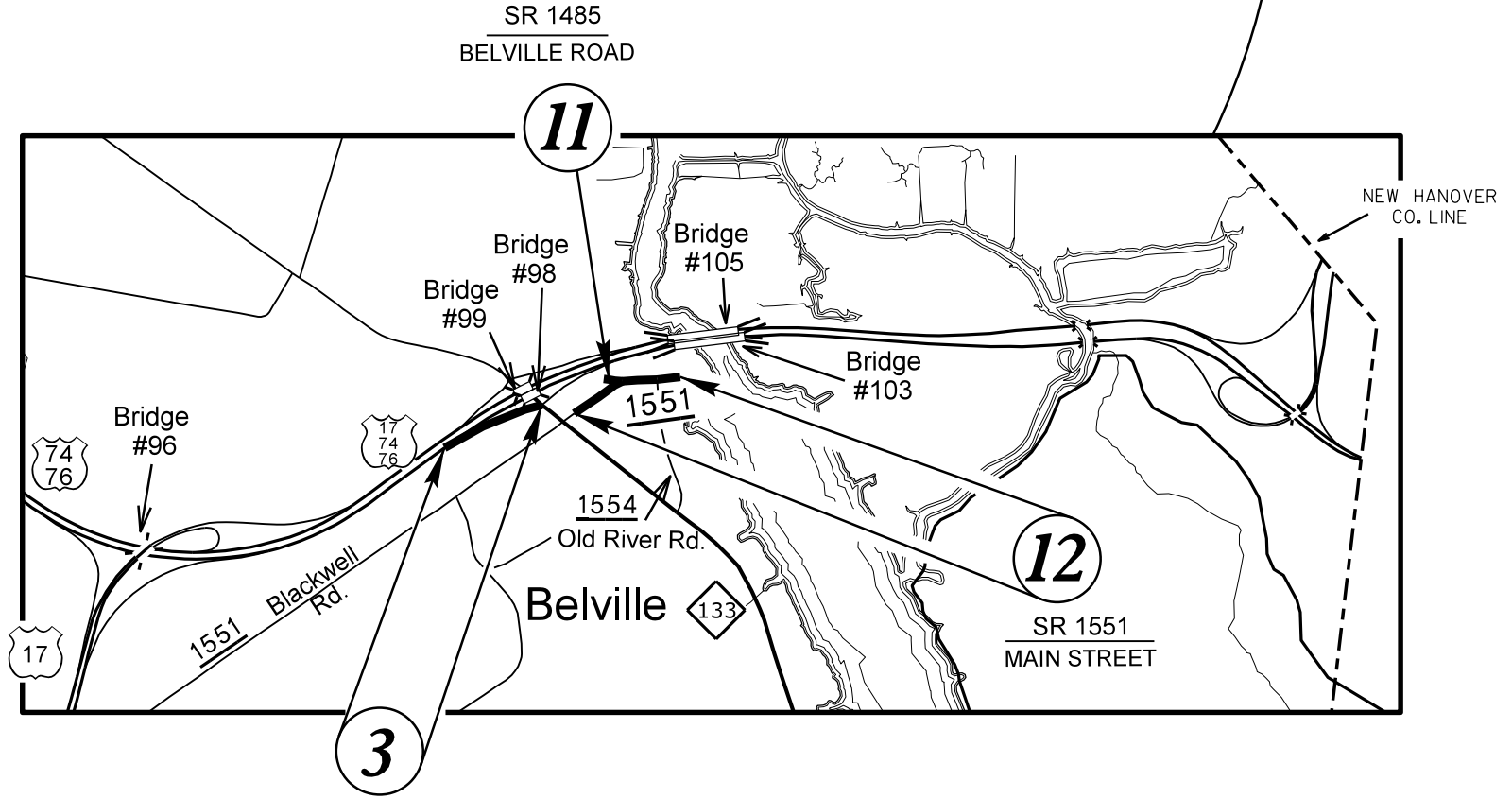
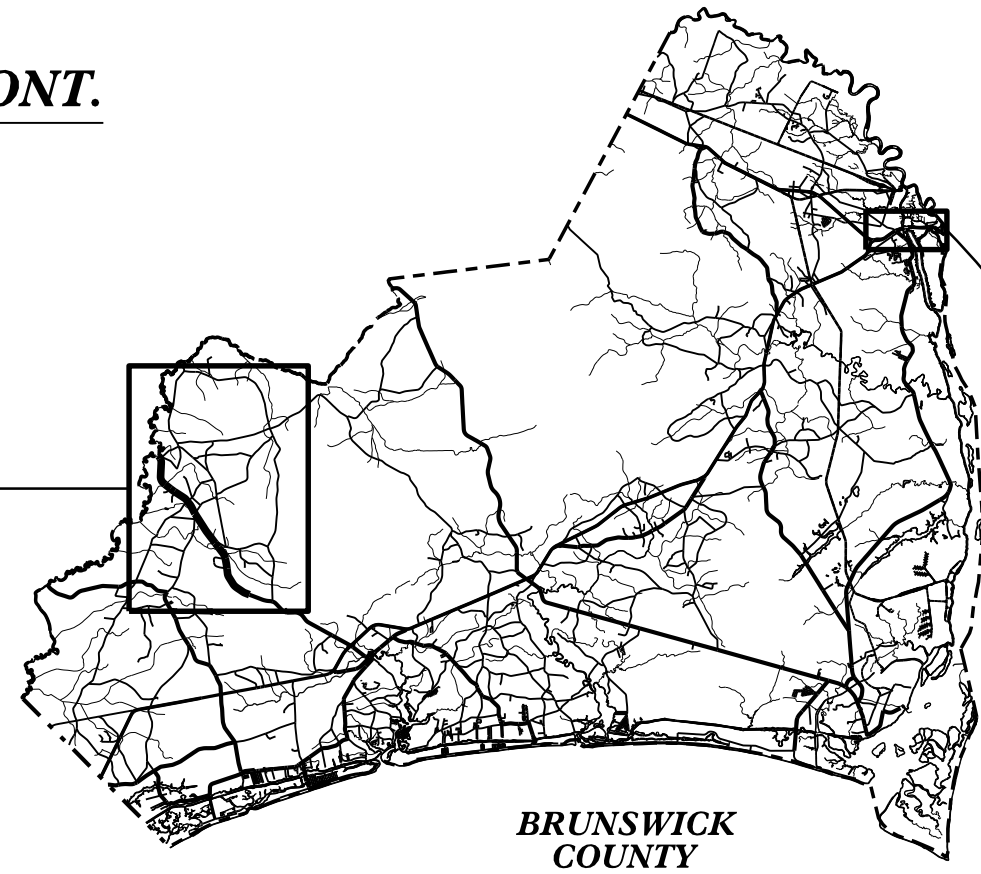
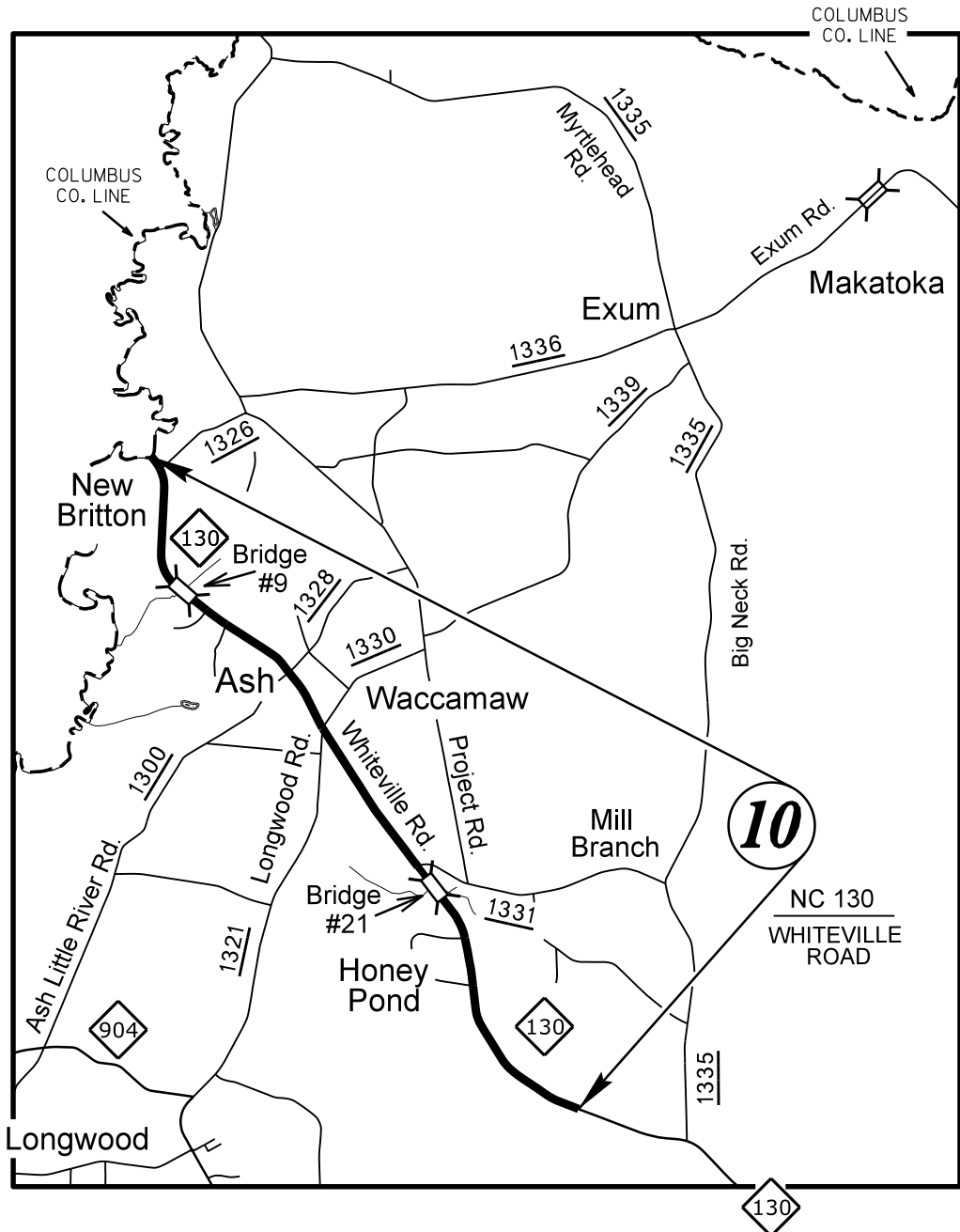


BRUNSWICK COUNTY CONT.



MAPS N.T.S.

**US 17/74/76 NB
Exit Ramp #463**

29-AUG-2020 12:42
 S:\Division\Resurfacing\Resurfacing Data\2021\Resurfacing\BRUNSWICK\2021 BRUNSWICK\RESURF US 17, 74, 76, NC 130, Etc.\2019CPT.03.14.10101.Etc.Rdy_tah_CURRENT.dgn
 \$\$\$SERVERNAME\$\$\$

REVISIONS

8/17/99