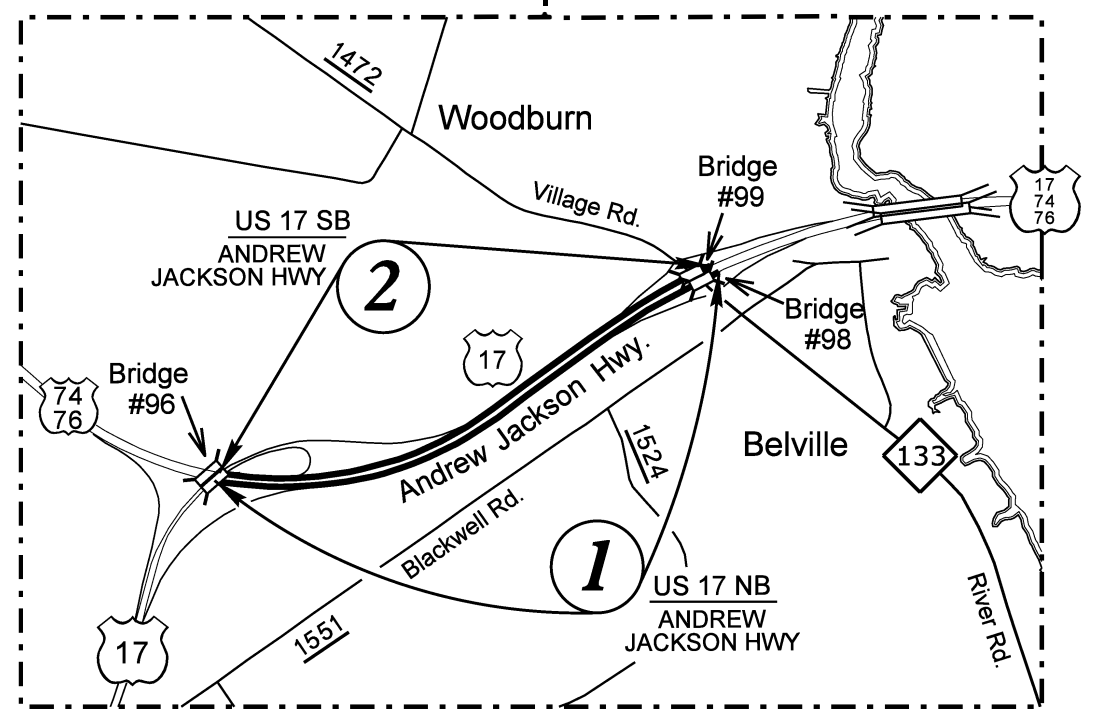
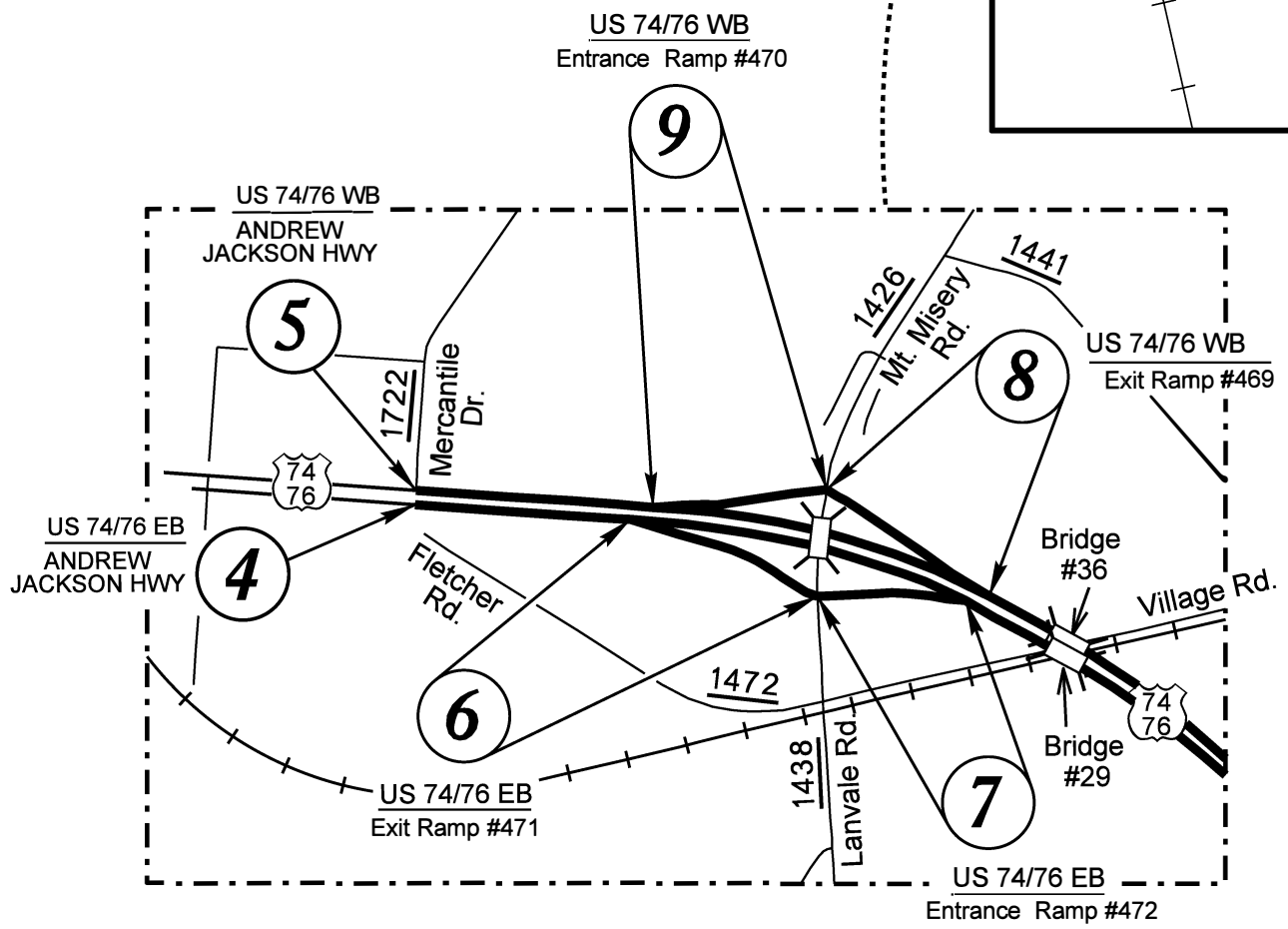
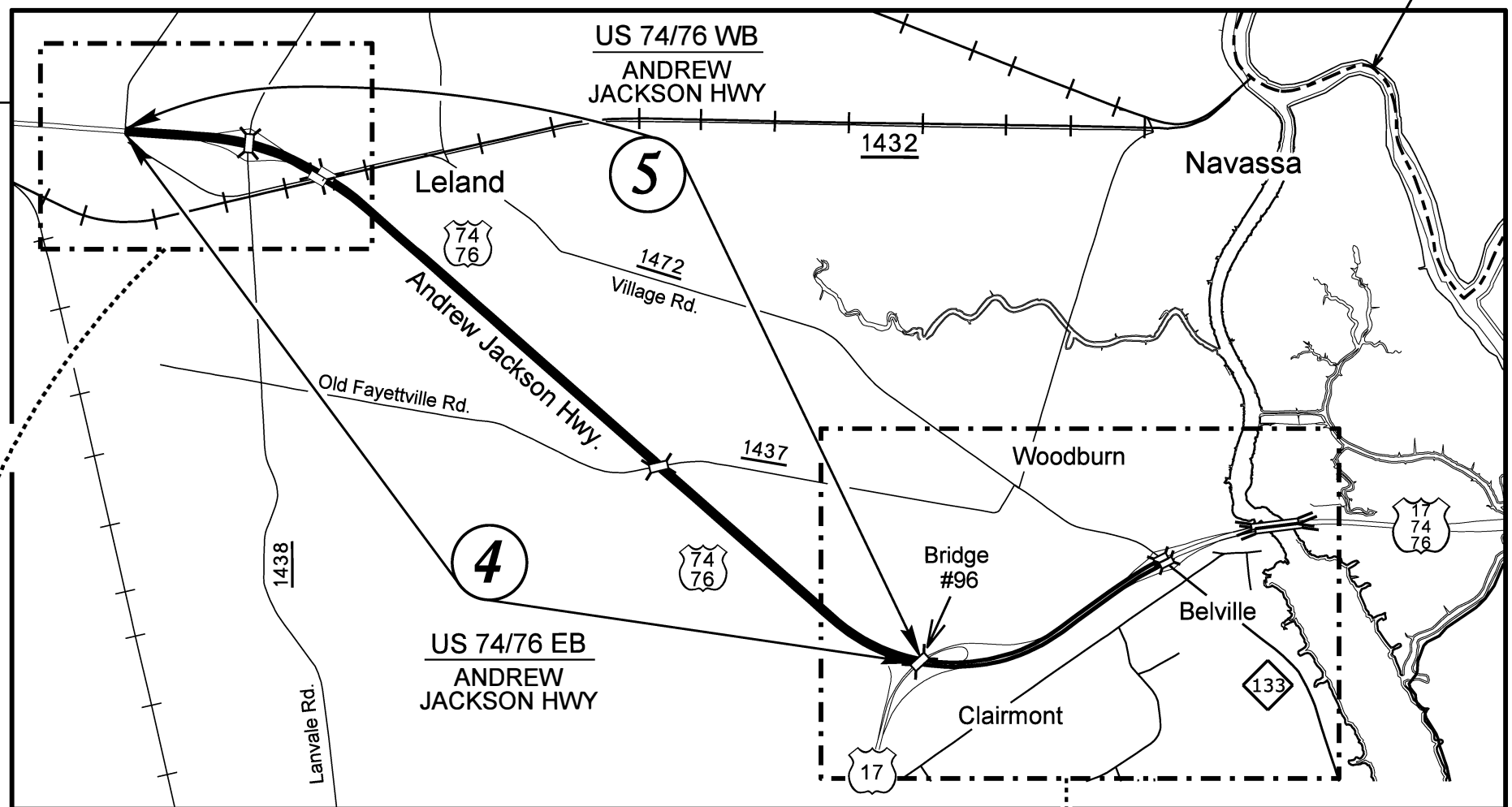
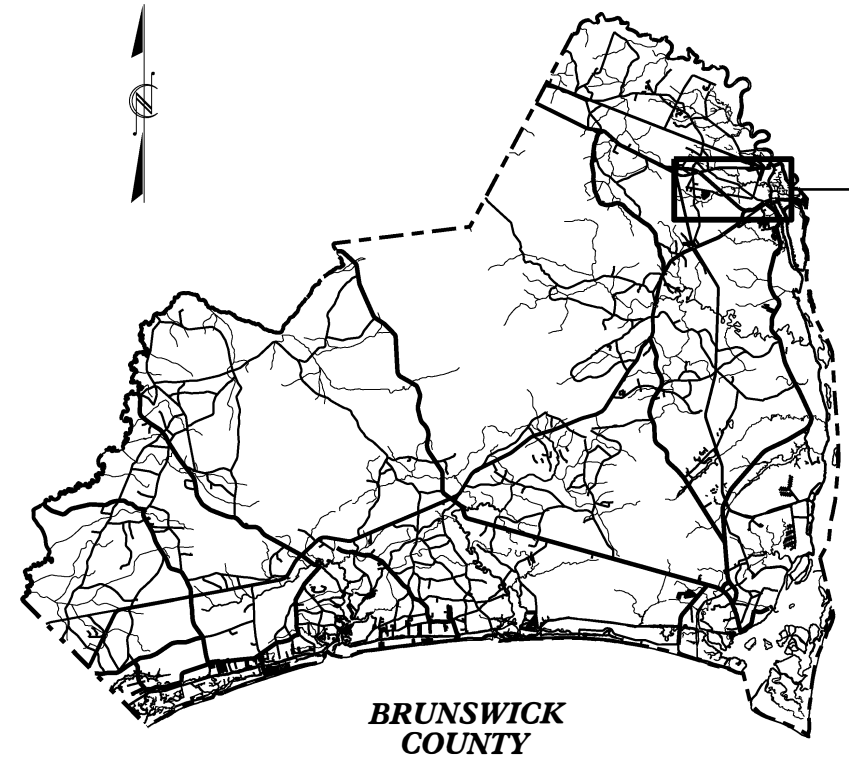


# BRUNSWICK COUNTY



MAPS N.T.S.

REVISIONS

23-JAN-2020\_09:05  
 S:\Division\Resurfacing\Resurfacing Data\2019\Resurfacing\Brunswick\2019CPT.03.14.10101.ETC.US.17.US.74.76.NC.130.NC.179.Bus\2019CPT.03.14.10101.ETC.Rdy.tsb.MPK.dgn  
 \$\$\$USERNAME\$\$\$