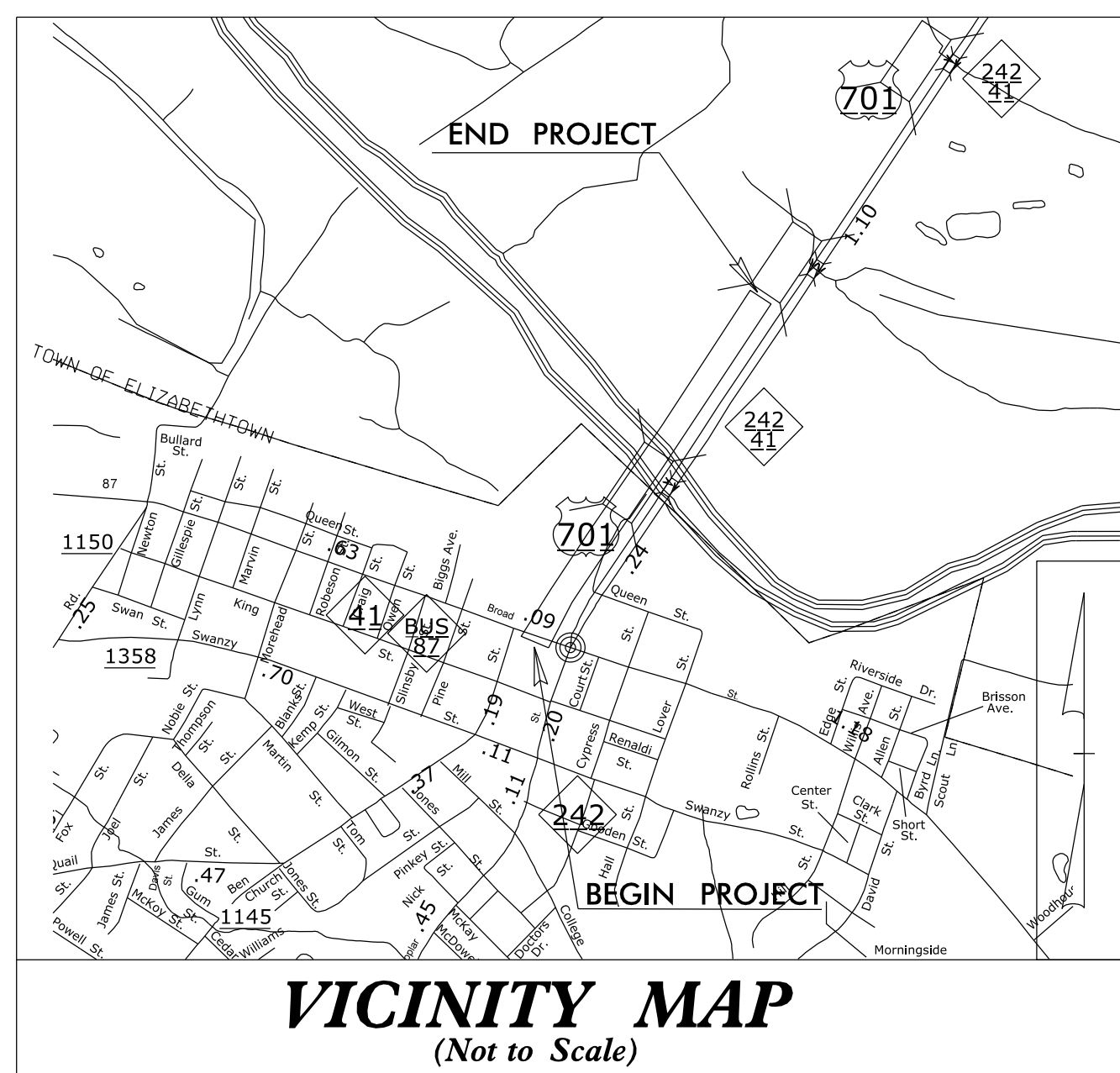


STATE	STATE PROJECT REFERENCE NO.	SHEET NO.	TOTAL SHEETS
N.C.	48793.3.1	RW01	13
STATE PROJ. NO.	F.A. PROJ. NO.	DESCRIPTION	
48793.3.1	ER19005	CONST.	

STATE OF NORTH CAROLINA  
DIVISION OF HIGHWAYS

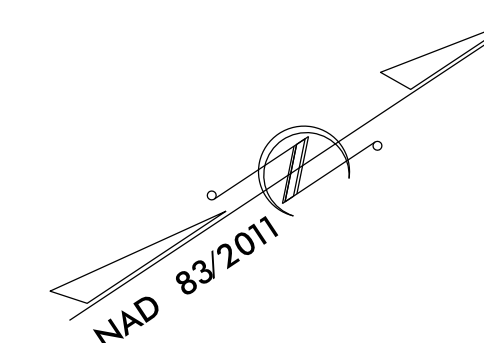
SURVEY CONTROL, EXISTING CENTERLINES,  
RIGHT OF WAY, EASEMENTS AND PROPERTY TIES

**BLADEN COUNTY**

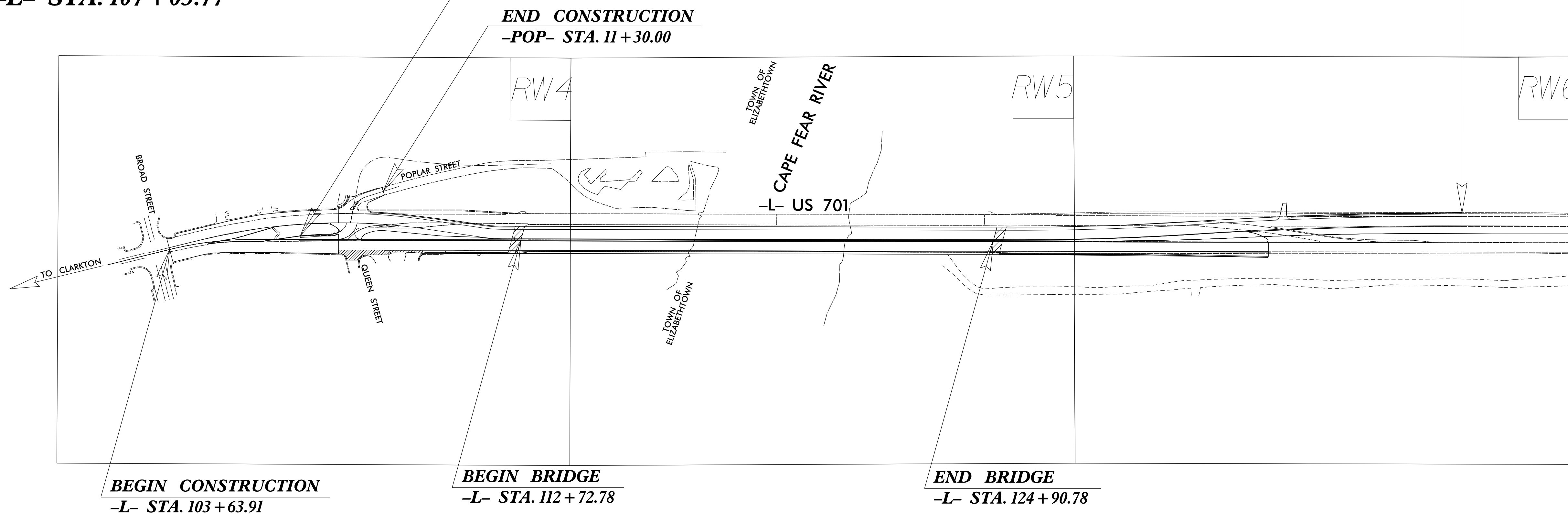


**VICINITY MAP**  
(Not to Scale)

**END PROJECT WBS 48793.3.1**  
**-L- STA. 137 + 00.00**



**BEGIN PROJECT WBS 48793.3.1**  
**-L- STA. 107 + 03.77**



**BEGIN CONSTRUCTION**  
**-L- STA. 103 + 63.91**

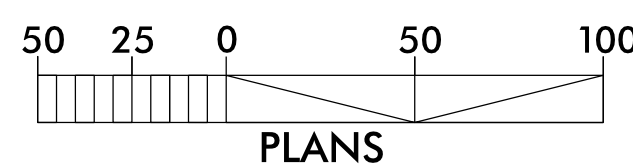
**BEGIN BRIDGE**  
**-L- STA. 112 + 72.78**

**END BRIDGE**  
**-L- STA. 124 + 90.78**

**THERE IS NO CONTROL OF ACCESS ON THIS PROJECT.**  
**THIS PROJECT IS WITHIN THE MUNICIPAL BOUNDARIES OF THE TOWN OF ELIZABETHTOWN.**

DOCUMENT NOT CONSIDERED FINAL  
UNLESS ALL SIGNATURES COMPLETED

**GRAPHIC SCALE**



**DATUM DESCRIPTION**

THE LOCALIZED COORDINATE SYSTEM DEVELOPED FOR THIS PROJECT IS BASED ON THE STATE PLANE COORDINATES ESTABLISHED BY NCDOT FOR MONUMENT "BL-2" WITH NAD 83/NSRS 2011 STATE PLANE GRID COORDINATES OF NORTHING: 32,1926.08(ft) EASTING: 2,119,730.57(ft) ELEVATION: 75.05(ft)  
THE AVERAGE COMBINED GRID FACTOR USED ON THIS PROJECT (GROUND TO GRID) IS: 0.999932194  
THE N.C. LAMBERT GRID BEARING AND LOCALIZED HORIZONTAL GROUND DISTANCE FROM "BL-2" TO -L- STATION 107+03.77 IS N 32°39'21" E 1772.44(ft)  
ALL LINEAR DIMENSIONS ARE LOCALIZED HORIZONTAL DISTANCES  
VERTICAL DATUM USED IS NAVD 88 (GEOID12B)

Prepared in the Office of:


**NCDOT LOCATION AND SURVEYS**  
**DIVISION 6**  
**4834 HWY 301 SOUTH**  
**HOPE MILLS, NC 28348**

2018 STANDARD SPECIFICATIONS

**RIGHT OF WAY DATE:**  
**July 15, 2020**

**LETTING DATE:**  
**September 15, 2020**

**PROFESSIONAL LAND SURVEYOR**



DocuSigned by:  
**John E. Kaukola Jr.**  
F36055A8F7B462  
**SIGNATURE:**

8/11/2020  
**Date:**

09/08/99 WBS: 48793.3.1 \$\$\$\$\$\$SYTIME\$\$\$\$\$\$ \$\$\$\$\$\$DGN\$\$\$\$\$\$ \$\$\$\$\$\$USERNAME\$\$\$\$\$\$