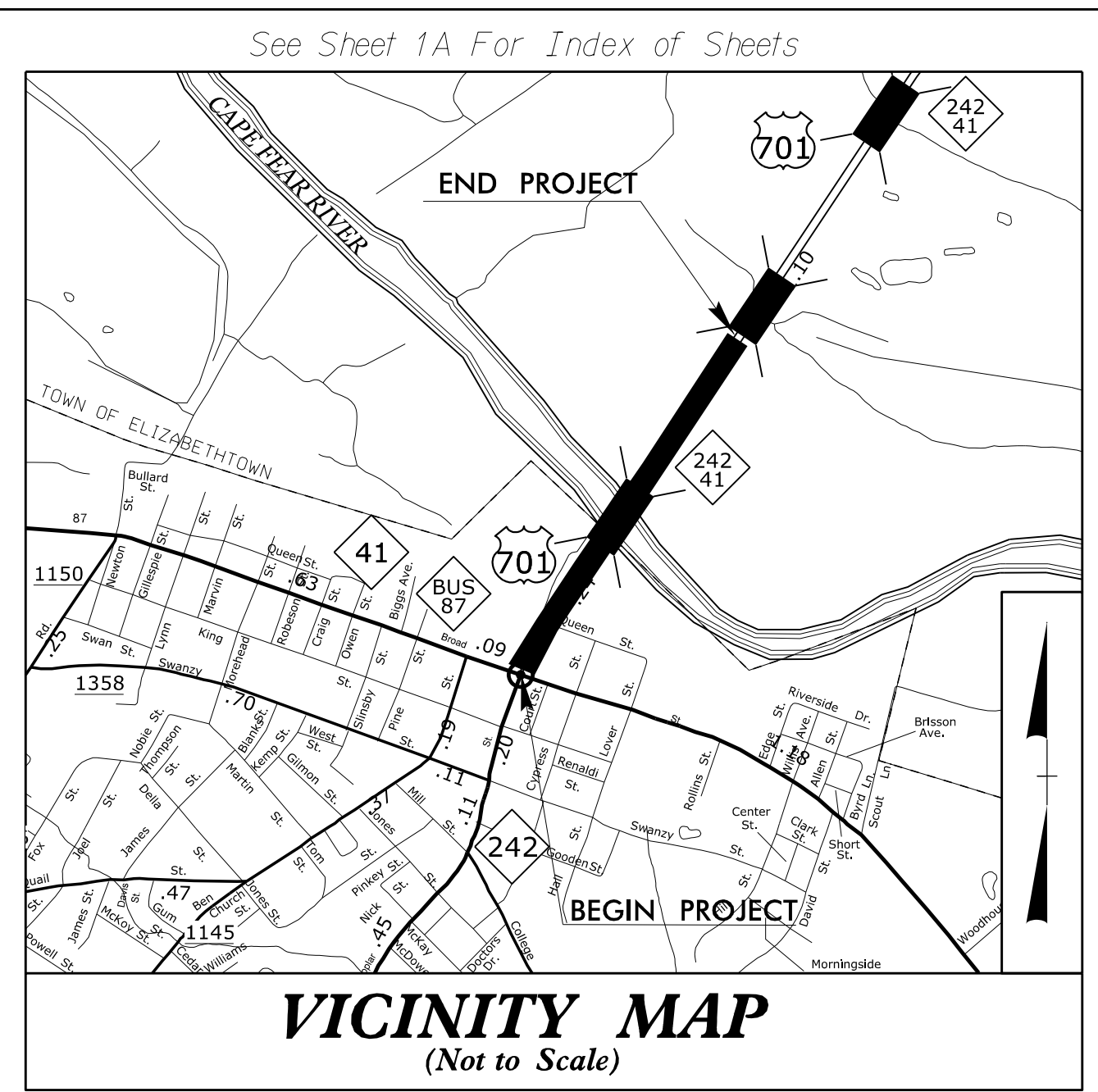


09/08/20

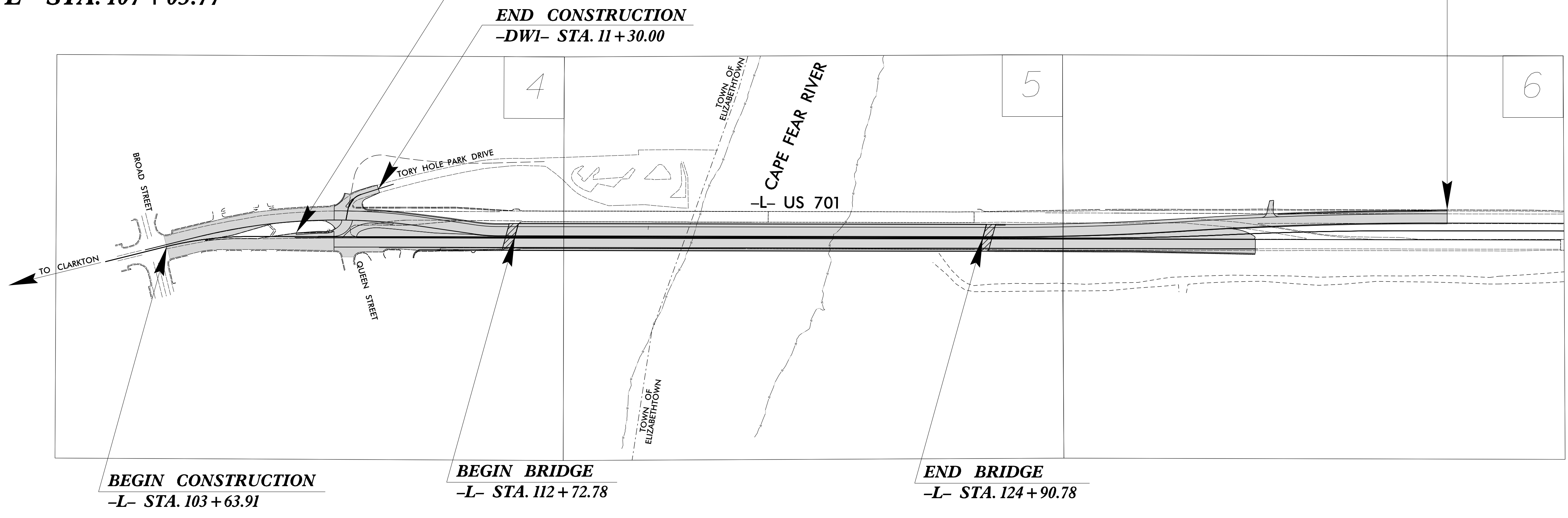
R:\Projects\19-77 Division 6 On Call\02 US 701 over Cape Fear River\Roadway\Proj\Plansheets\US701\_rdy\_tsh.dgn  
corbin,jackson

**WBS 48793.3.1**

**CONTRACT: C204558**



**BEGIN PROJECT WBS 48793.3.1**  
-L- STA. 107 + 03.77



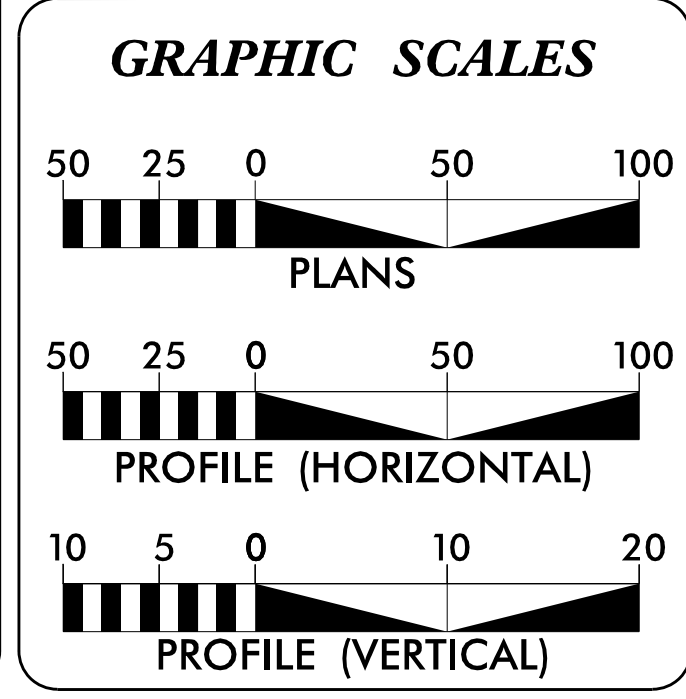
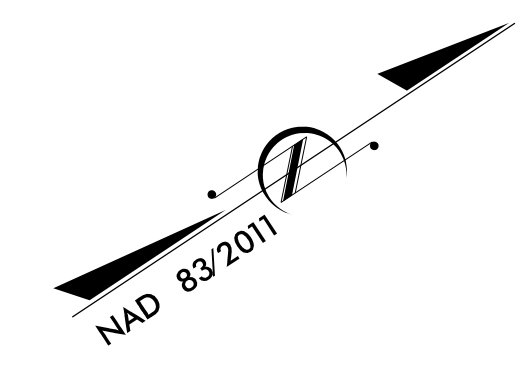
**THERE IS NO CONTROL OF ACCESS ON THIS PROJECT.**

STATE OF NORTH CAROLINA  
DIVISION OF HIGHWAYS  
**BLADEN COUNTY**

**LOCATION: EMERGENCY REPLACEMENT OF BRIDGE NO. 080016 & NO. 080017**  
**OVER CAPE FEAR RIVER ON US 701, NC 41 & NC 242**  
**TYPE OF WORK: GRADING, PAVING, DRAINAGE, AND STRUCTURES**

**END PROJECT WBS 48793.3.1**  
-L- STA. 137 + 00.00

STATE	STATE PROJECT REFERENCE NO.	SHEET NO.	TOTAL SHEETS
N.C.	48793.3.1	1	
STATE PROJ. NO.	F. A. PROJ. NO.	DESCRIPTION	
48793.3.1	ER19005	PE, RW, UTIL., & CONST.	



**DESIGN DATA**

ADT 2020 =	14,200
ADT 2040 =	17,000
T =	8 % *
V =	25 & 55 MPH
* TTST =	4 DUAL 4
FUNC CLASS =	MINOR ARTERIAL
STATEWIDE TIER	

**PROJECT LENGTH**

LENGTH ROADWAY PROJECT WBS 48793.3.1 =	0.336 MILES
LENGTH STRUCTURE PROJECT WBS 48793.3.1 =	0.231 MILES
TOTAL LENGTH OF PROJECT WBS 48793.3.1 =	0.567 MILES

Prepared In the Office of:  
**ICE of CAROLINAS, PLLC**  
4502 Falls of Neuse Road, Suite 110  
Raleigh, North Carolina 27609  
Phone: 919-420-0313  
License #: P-0999

2018 STANDARD SPECIFICATIONS

**RIGHT OF WAY DATE:**  
JULY 17, 2020

**LETTING DATE:**  
SEPTEMBER 15, 2020

Prepared for:  
**DIVISION OF HIGHWAYS**  
DIVISION 6  
558 GILLESPIE ST.  
FAYETTEVILLE, NC 28302

**BRIAN K. LUSK, PE**  
PROJECT ENGINEER

**CORBIN JACKSON, PE**  
PROJECT DESIGN ENGINEER

**HYDRAULICS ENGINEER**

DocuSigned by:  
**William J. Stephens, Jr.**  
SIGNATURE: P.E. 8/11/2020

**ROADWAY DESIGN ENGINEER**

DocuSigned by:  
**Brian K. Lusk**  
SIGNATURE: P.E. 8/11/2020

DOCUMENT NOT CONSIDERED FINAL  
UNLESS ALL SIGNATURES COMPLETED

