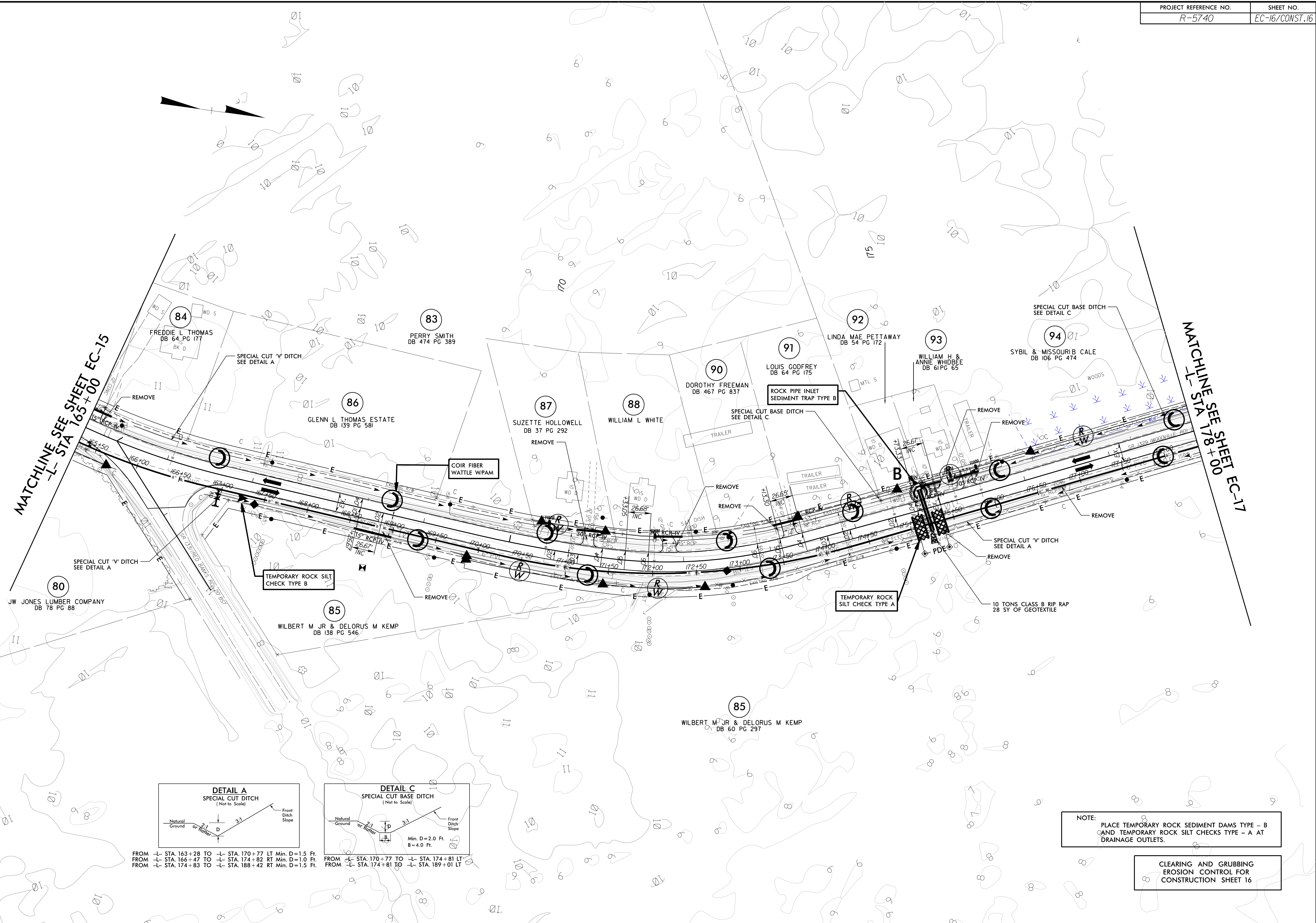
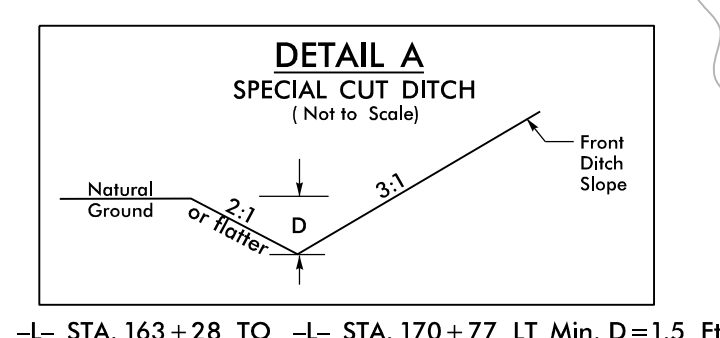


5/14/99
 19 DEC 2016 09:49
 J:\N\CD01\19 DEC 2016 09:49\740\Hydr-eul1.cs\CADD\PSHA.E&S.CAR5740.rdy.PSH.16.dgn
 \$\$\$SUSTAINABLE\$\$\$

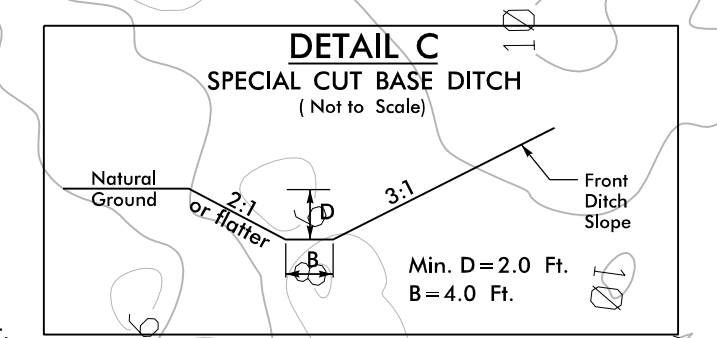


MATCHLINE SEE SHEET EC-15
 L- STA 165+00

MATCHLINE SEE SHEET EC-17
 L- STA 178+00



FROM L- STA. 163+28 TO L- STA. 170+77 LT Min. D=1.5 Ft.
 FROM L- STA. 166+47 TO L- STA. 174+82 RT Min. D=1.0 Ft.
 FROM L- STA. 174+83 TO L- STA. 188+42 RT Min. D=1.5 Ft.



FROM L- STA. 170+77 TO L- STA. 174+81 LT
 FROM L- STA. 174+81 TO L- STA. 189+01 LT
 Min. D=2.0 Ft.
 B=4.0 Ft.

NOTE: PLACE TEMPORARY ROCK SEDIMENT DAMS TYPE - B AND TEMPORARY ROCK SILT CHECKS TYPE - A AT DRAINAGE OUTLETS.

CLEARING AND GRUBBING EROSION CONTROL FOR CONSTRUCTION SHEET 16