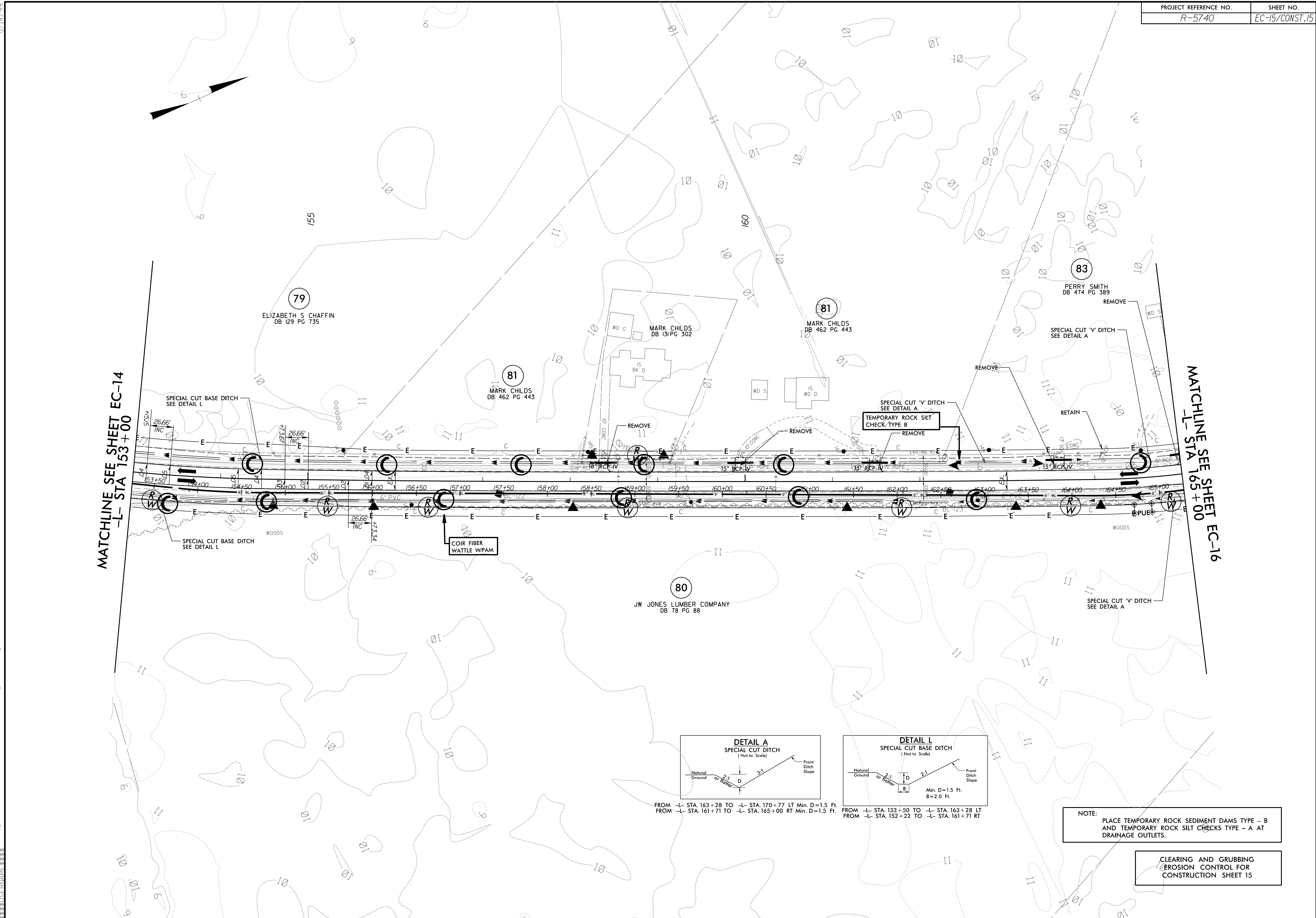
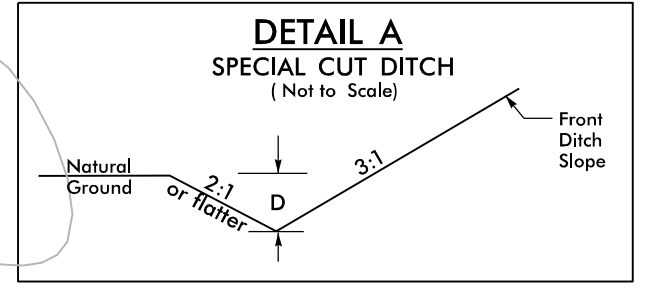


5/14/99
 I:\DEC-2016\09-22-16\Hydr\15.dgn
 C:\ADD\PSHA\EC&SC\R5740.rdy PSH.15.dgn
 \$\$\$\$\$\$

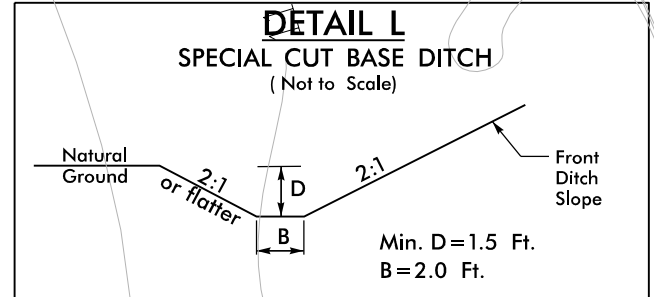


MATCHLINE SEE SHEET EC-14
 -L- STA 153+00

MATCHLINE SEE SHEET EC-16
 -L- STA 165+00



FROM -L- STA. 163+28 TO -L- STA. 170+77 LT Min. D=1.5 Ft.
 FROM -L- STA. 161+71 TO -L- STA. 165+00 RT Min. D=1.5 Ft.



FROM -L- STA. 133+50 TO -L- STA. 163+28 LT
 FROM -L- STA. 152+22 TO -L- STA. 161+71 RT

NOTE:
 PLACE TEMPORARY ROCK SEDIMENT DAMS TYPE - B
 AND TEMPORARY ROCK SILT CHECKS TYPE - A AT
 DRAINAGE OUTLETS.

CLEARING AND GRUBBING
EROSION CONTROL FOR
CONSTRUCTION SHEET 15