

CONTRACT: U-2581BA

CONTRACT: U-2581BA

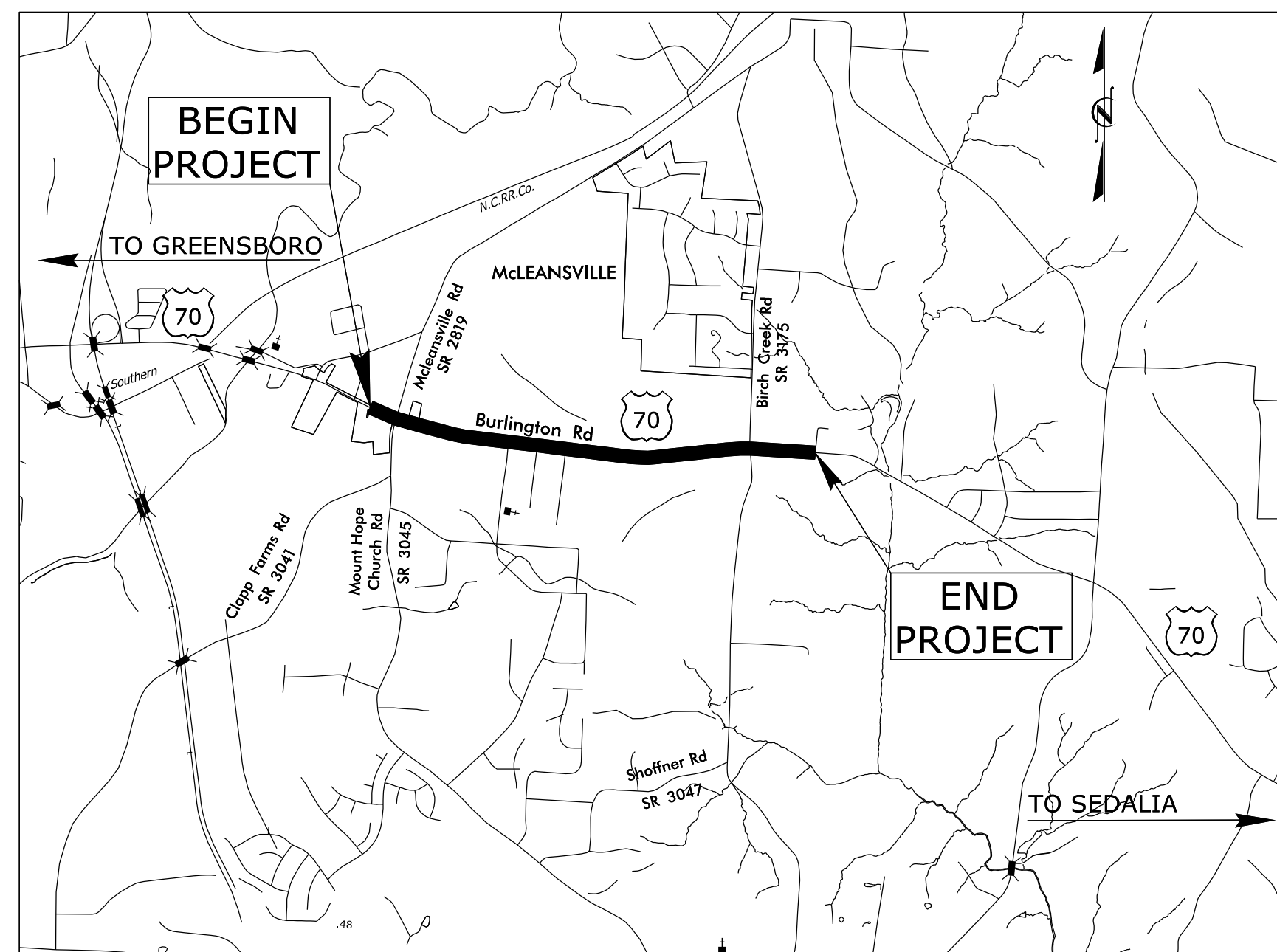
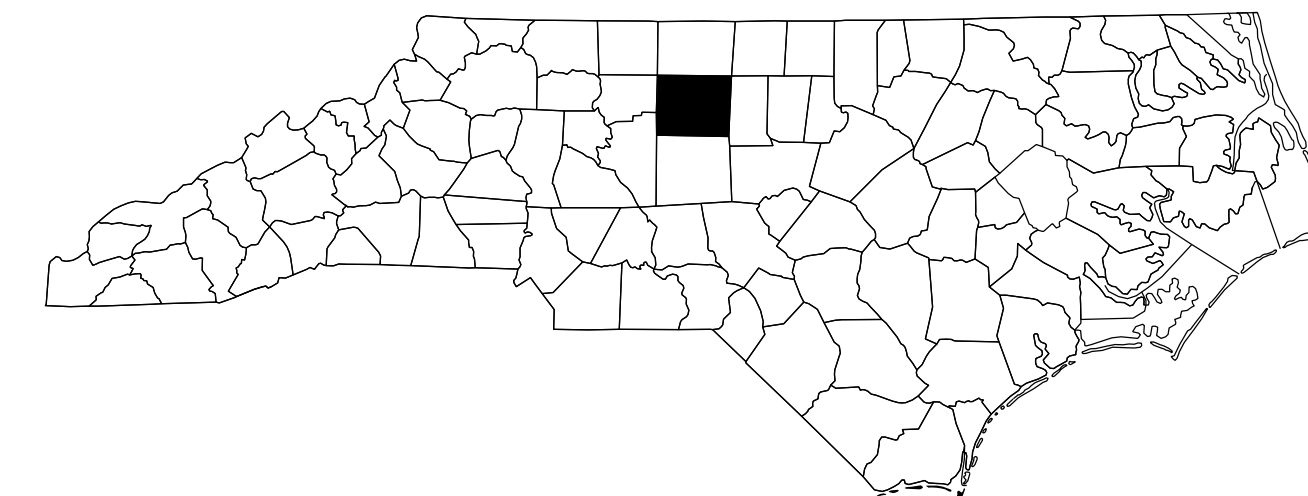
STATE OF NORTH CAROLINA
DIVISION OF HIGHWAYS

Project No.	Sheet No.
U-2581BA	Sig. 1.0

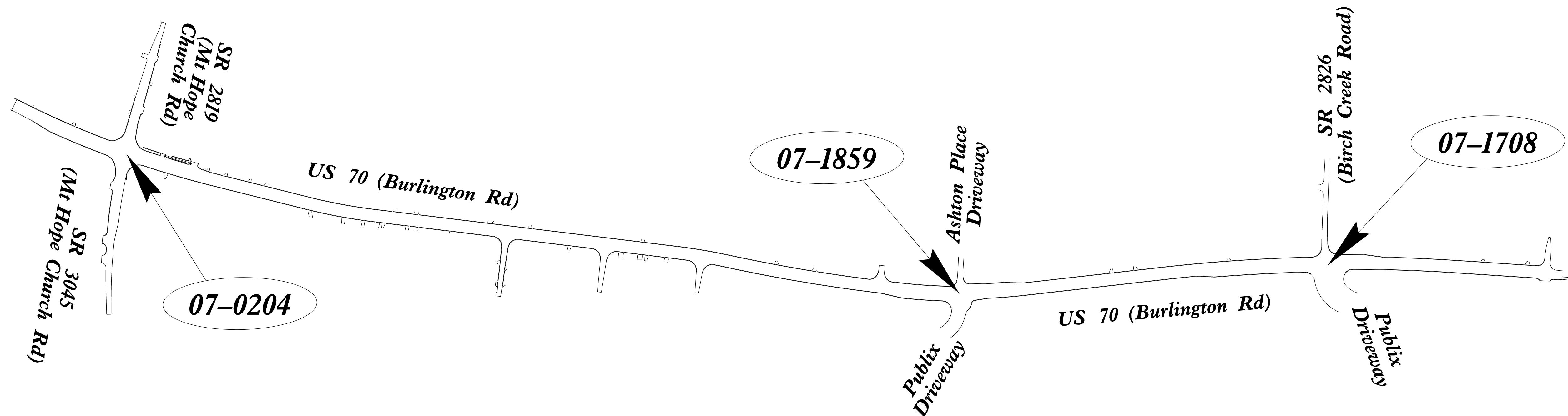
GUILFORD COUNTY

LOCATION: US 70 (BURLINGTON ROAD) FROM WEST OF SR 3045 (MT. HOPE CHURCH ROAD) SR 2819 (MCLEANSVILLE ROAD) TO JUST EAST OF SR 2826 (BIRCH CREEK ROAD)

TYPE OF WORK: TRAFFIC SIGNALS AND SIGNAL COMMUNICATIONS



VICINITY MAP



DOCUMENT NOT CONSIDERED FINAL
UNLESS ALL SIGNATURES COMPLETED

INDEX OF PLANS		
Sheet #	Reference #	Location /Description
Sig. 1.0	-----	Title Sheet
Sig. 2.0-4.4	07-0204	US 70 (Burlington Rd) at SR 3045/2819 (Mt Hope Church Rd)
Sig. 5.0-5.3	07-1859	US 70 (Burlington Rd) at Publix and Ashton Place
Sig. 6.0-8.4	07-1708	US 70 (Burlington Rd) at SR 2826 (Birch Creek Rd)
Sig. 9.0	-----	Plate Sheet
Sig. MI-M8	-----	MI-M8 Standard Metal Pole Details
SCP. 1-3	-----	Signal Communication Plans

LEGEND

##-#### SIGNAL INVENTORY NUMBER

INTELLIGENT TRANSPORTATION AND SIGNALS UNIT

Contacts:

Robert J. Ziembra, PE – Central Region Signals Engineer

Todd Joyce, PE – Signal Equipment Design Engineer

Neil Avery – Intelligent Transportation Systems Engineer

Prepared for the North Carolina Department of Transportation
In the Office of:

VHB Engineering NC, P.C. (C-3705)
940 Main Campus Drive, Suite 500
Raleigh, NC 27606
919.829.0329

Refer to Roadway Standard Drawings NCDOT dated January 2018 and Standard Specifications for Roads and Structures dated January 2018.

JAMES GOODNIGHT, PE
PROJECT ENGINEER

JIANXIN MA, PE PTOE
PROJECT DESIGN ENGINEER

SEAL

Decoded by: Jianxin Ma 10/15/2019
SIGNATURE DATE

DIVISION OF HIGHWAYS
TRANSPORTATION MOBILITY
AND SAFETY DIVISION

750 N. Greenfield Parkway, Garner, NC 27529