

TIP PROJECT: A-0011C

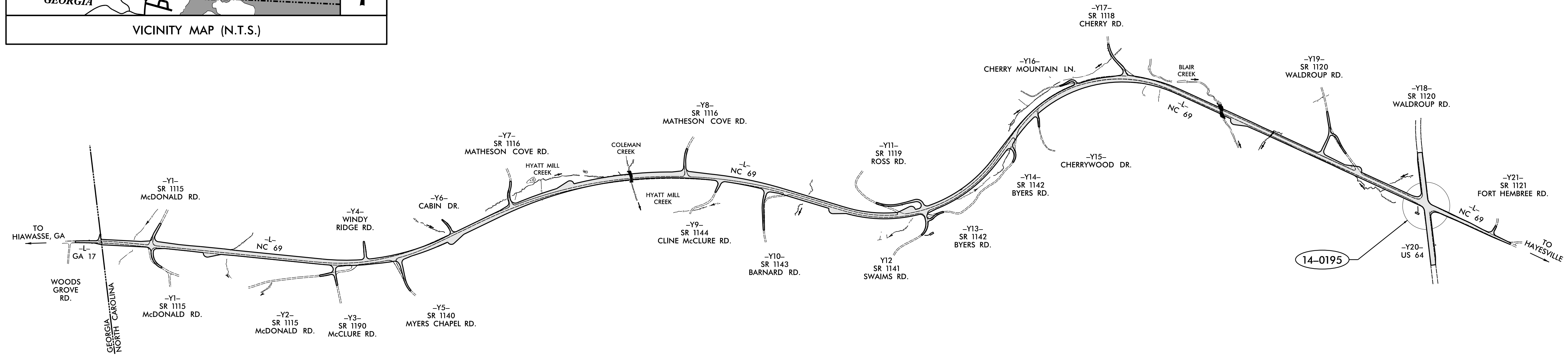
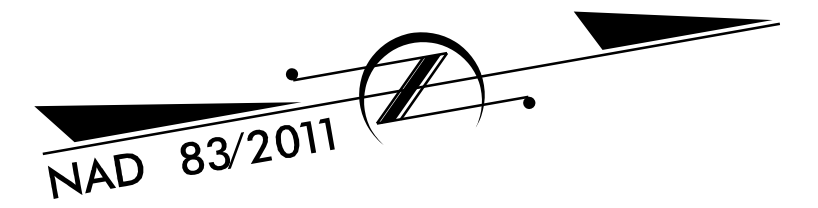
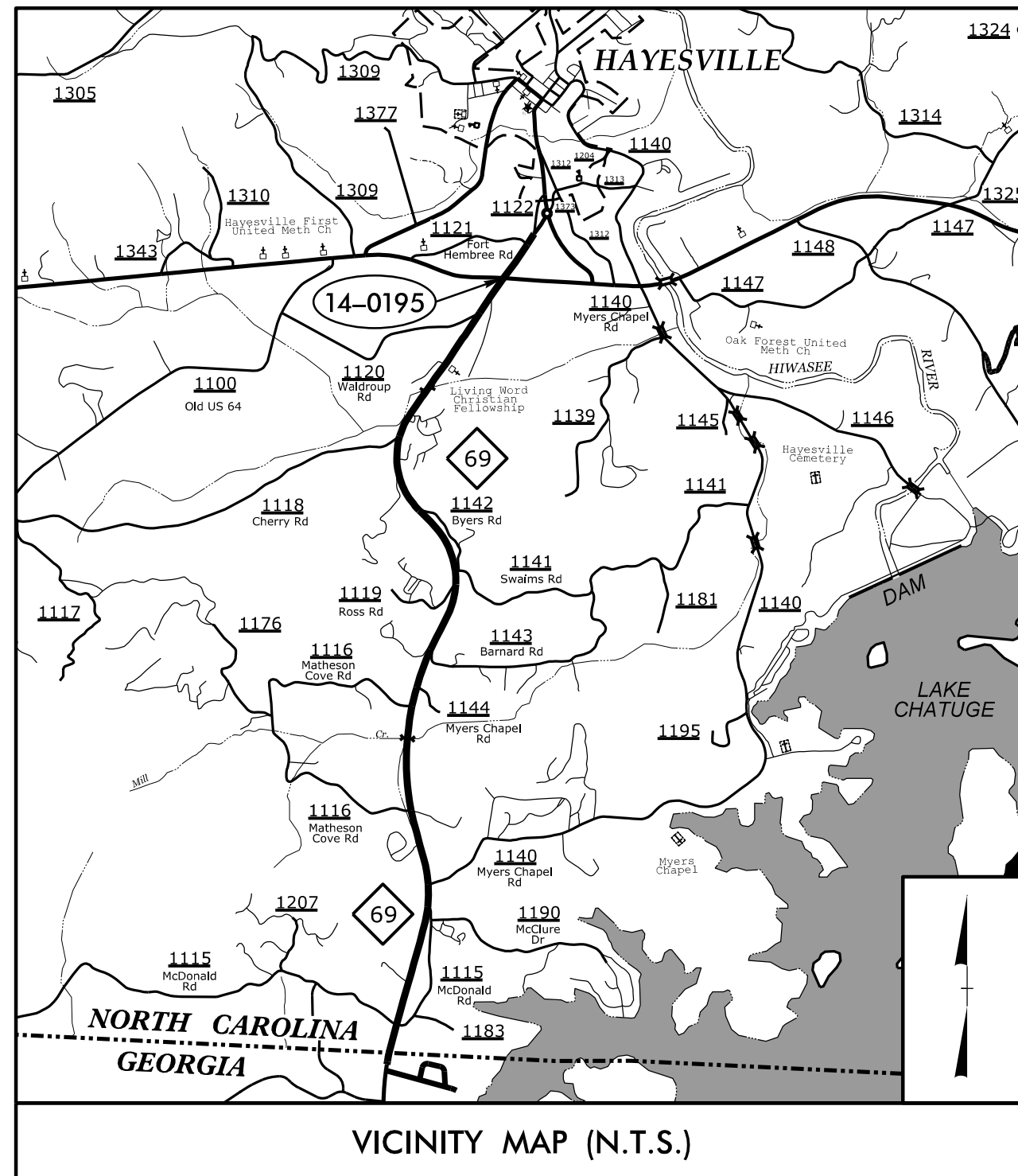
STATE OF NORTH CAROLINA
DIVISION OF HIGHWAYS

CLAY COUNTY

LOCATION: NC 69 FROM GEORGIA STATE LINE TO US 64
TYPE OF WORK: TRAFFIC SIGNALS

PROJECT REFERENCE NO.	A-0011C
SHEET NO.	Sig-1.0
APPROVED:	9/9/2019
DATE:	
SEAL:	

DOCUMENT NOT CONSIDERED FINAL
UNLESS ALL SIGNATURES COMPLETED



\$\$\$\$\$ SYSTEM TIME \$\$\$\$\$\$
\$\$\$\$\$ DDMMYY \$\$\$\$\$\$
\$\$\$\$\$ USERNAME \$\$\$\$\$\$
\$\$\$\$\$

PLANS PREPARED BY:

Nicholas E. Burns, P.E. – Project Manager
Timothy S. Popelka, E.I. – Project Engineer

INDEX OF PLANS

Sheet Number	SIN.	Location/Description
Sig. 1.0	-	Title Sheet
Sig. 2.0-5.2	14-0195	US 64 at NC 69
Sig. 6.0	-	Standard Plate Sheets

LEGEND

XX-XXXX TRAFFIC SIGNAL

INTELLIGENT TRANSPORTATION AND SIGNALS UNIT

Contacts:
Tim Williams, P.E. – Western Region Signals Engineer
D. Todd Joyce, P.E. – Signal Equipment Design Review Engineer

Prepared in the offices of:

RAMEY KEMP & ASSOCIATES, INC.
Transportation Engineers
5808 Farrington Place, Suite 100
Raleigh, North Carolina 27609
919-875-8115 Tel, 919-878-5416 Fax
www.rameykemp.com

Refer to "Roadway Standard Drawings
NCDOT" dated January 2018 and
"Standard Specifications for Roads
and Structures" dated January 2018.