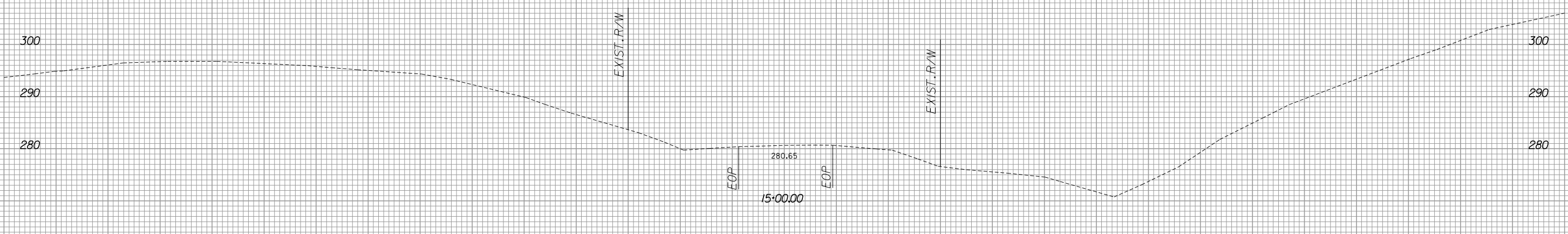
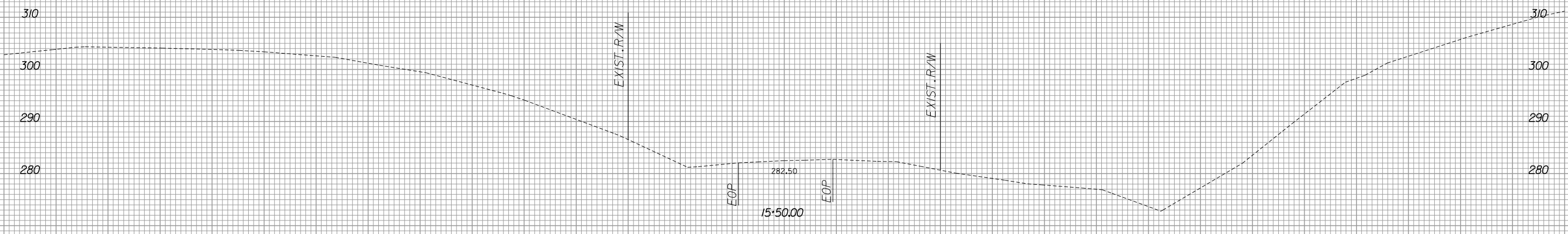
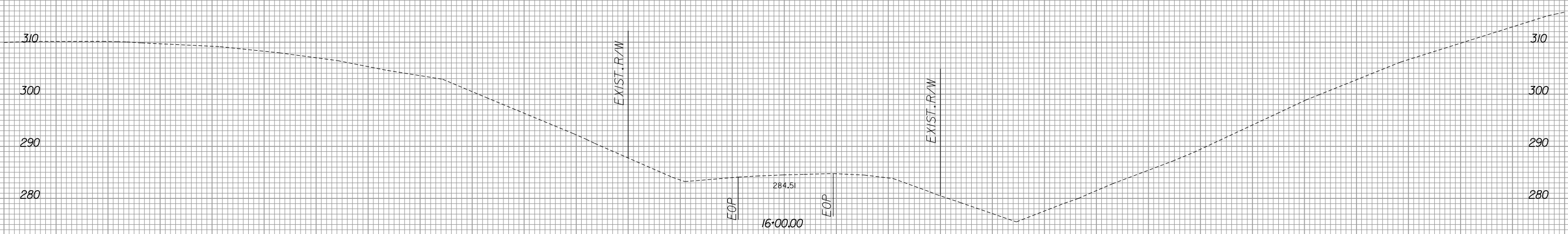
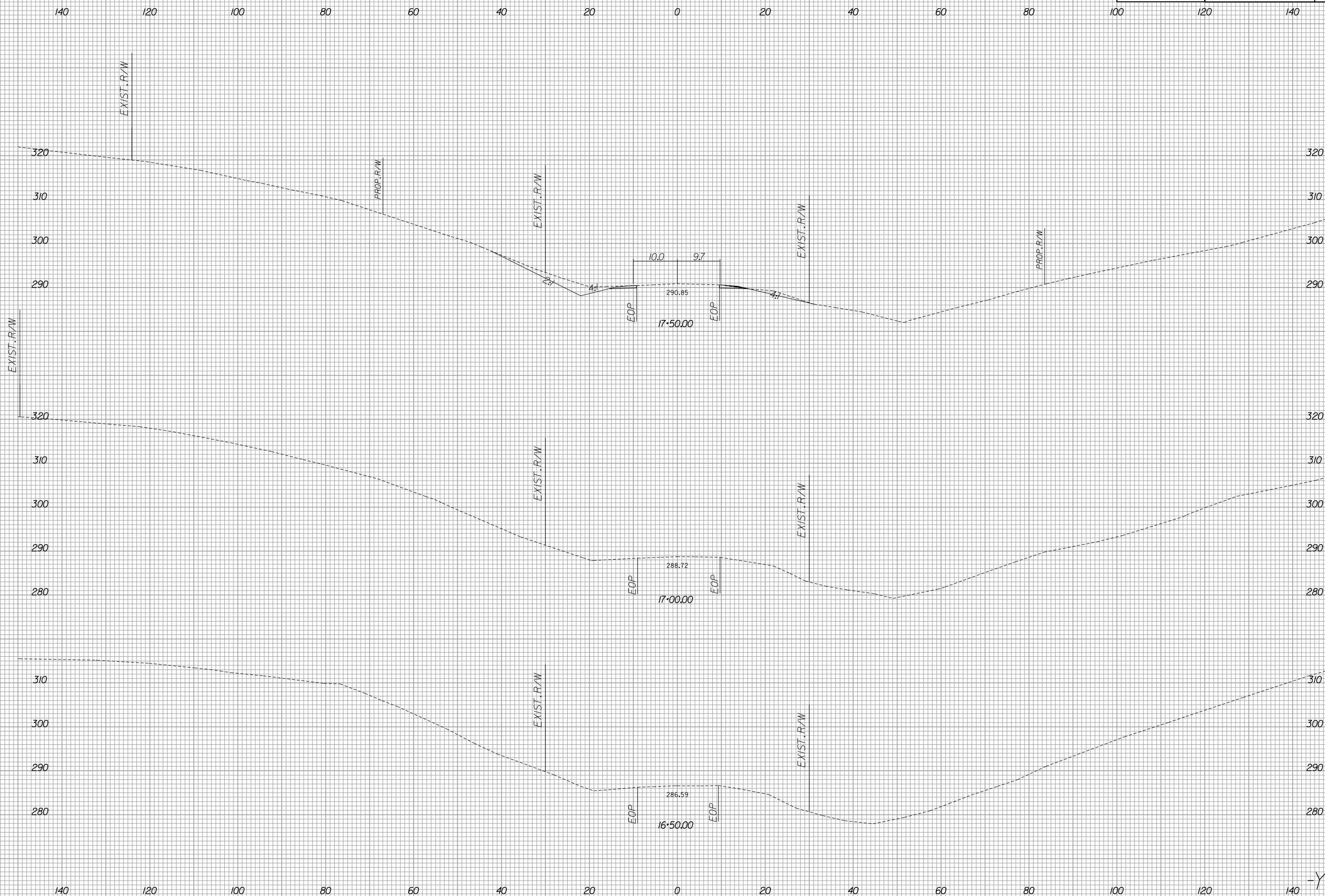




140 120 100 80 60 40 20 0 20 40 60 80 100 120 140



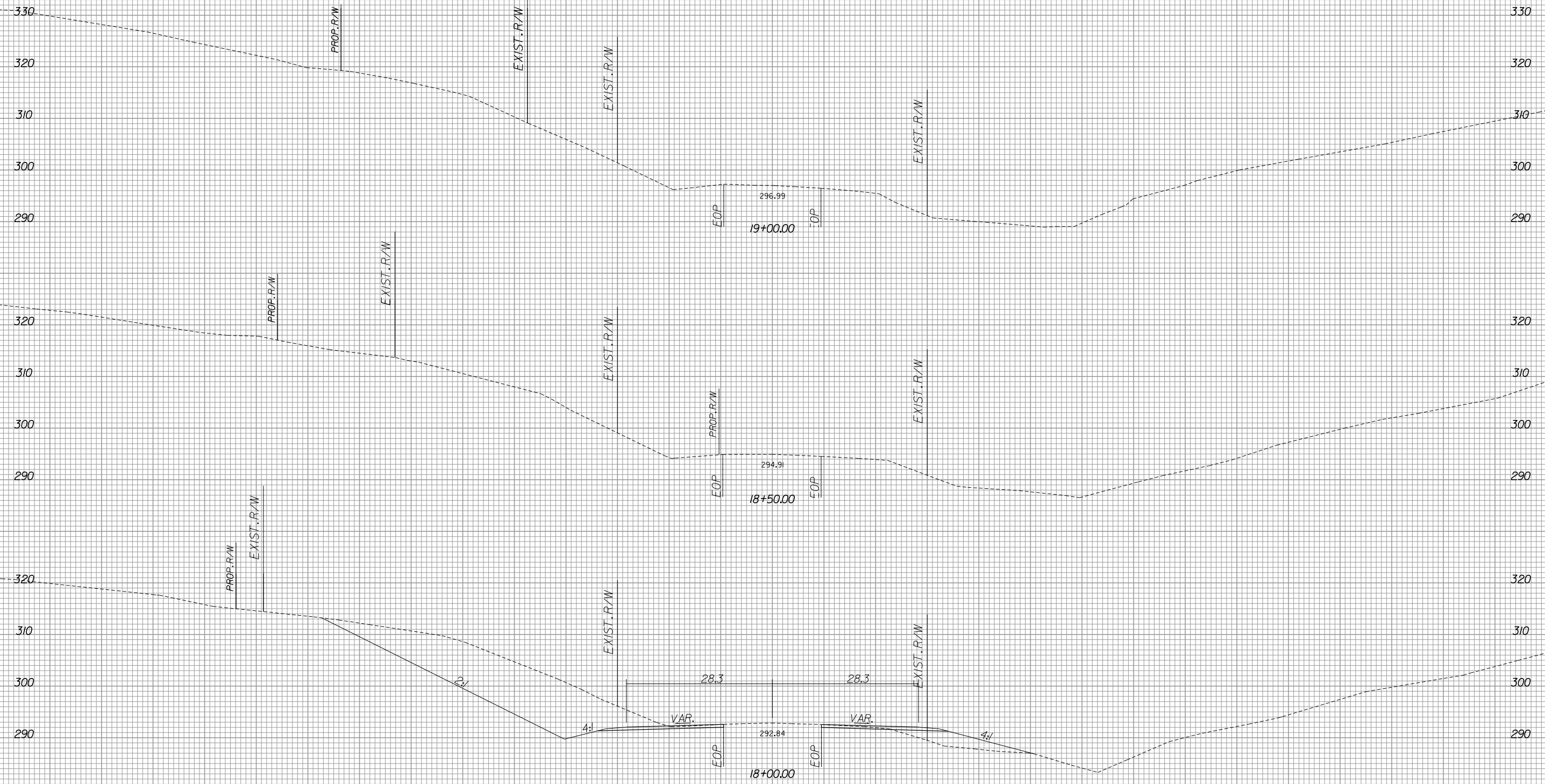
140 120 100 80 60 40 20 0 20 40 60 80 100 120 140



8/23/99



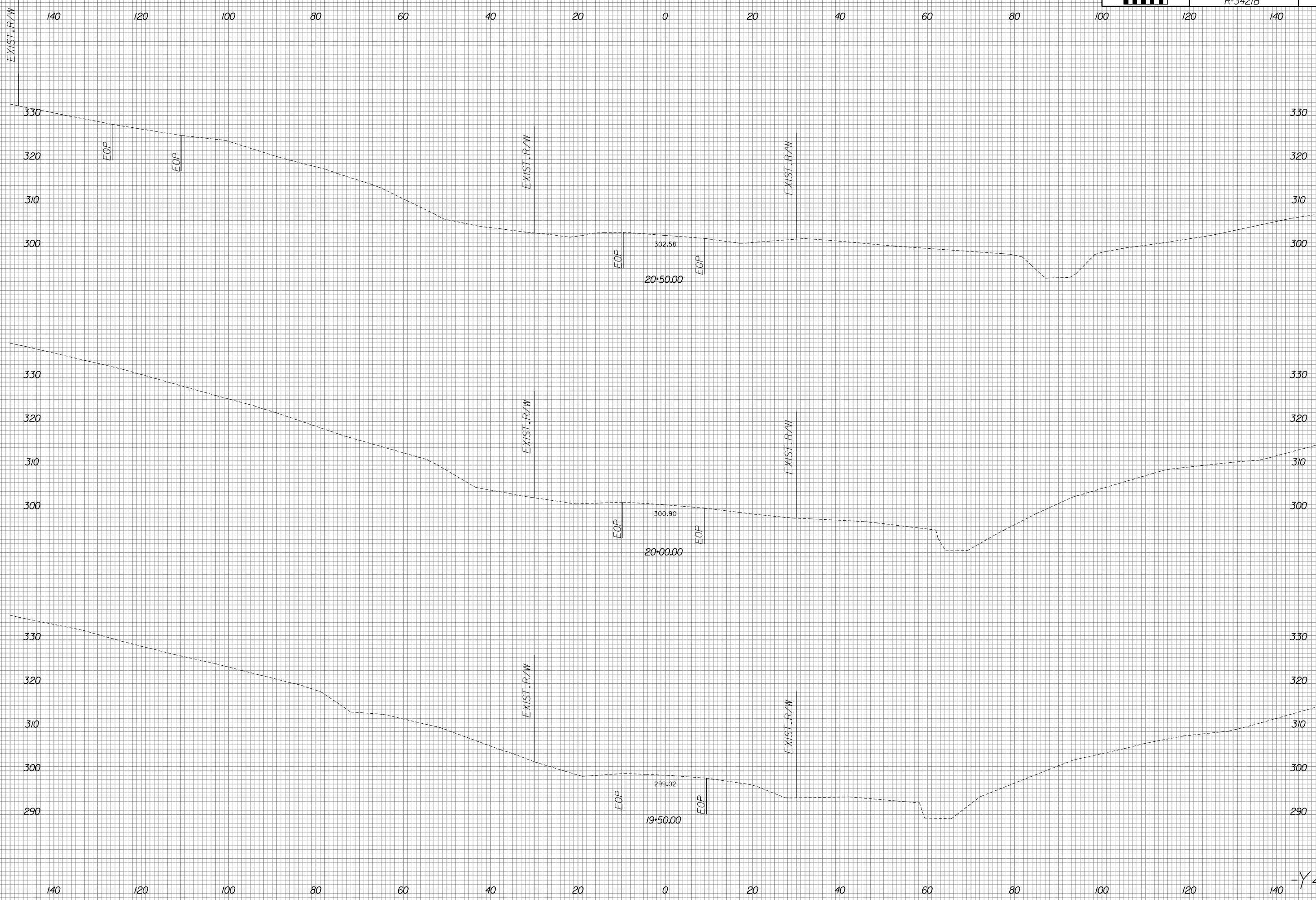
140 120 100 80 60 40 20 0 20 40 60 80 100 120 140



6/13/2019
R:\Roadway\Xsc\1-3421b_rdy_xpl.y4.dgn
gaugsborg

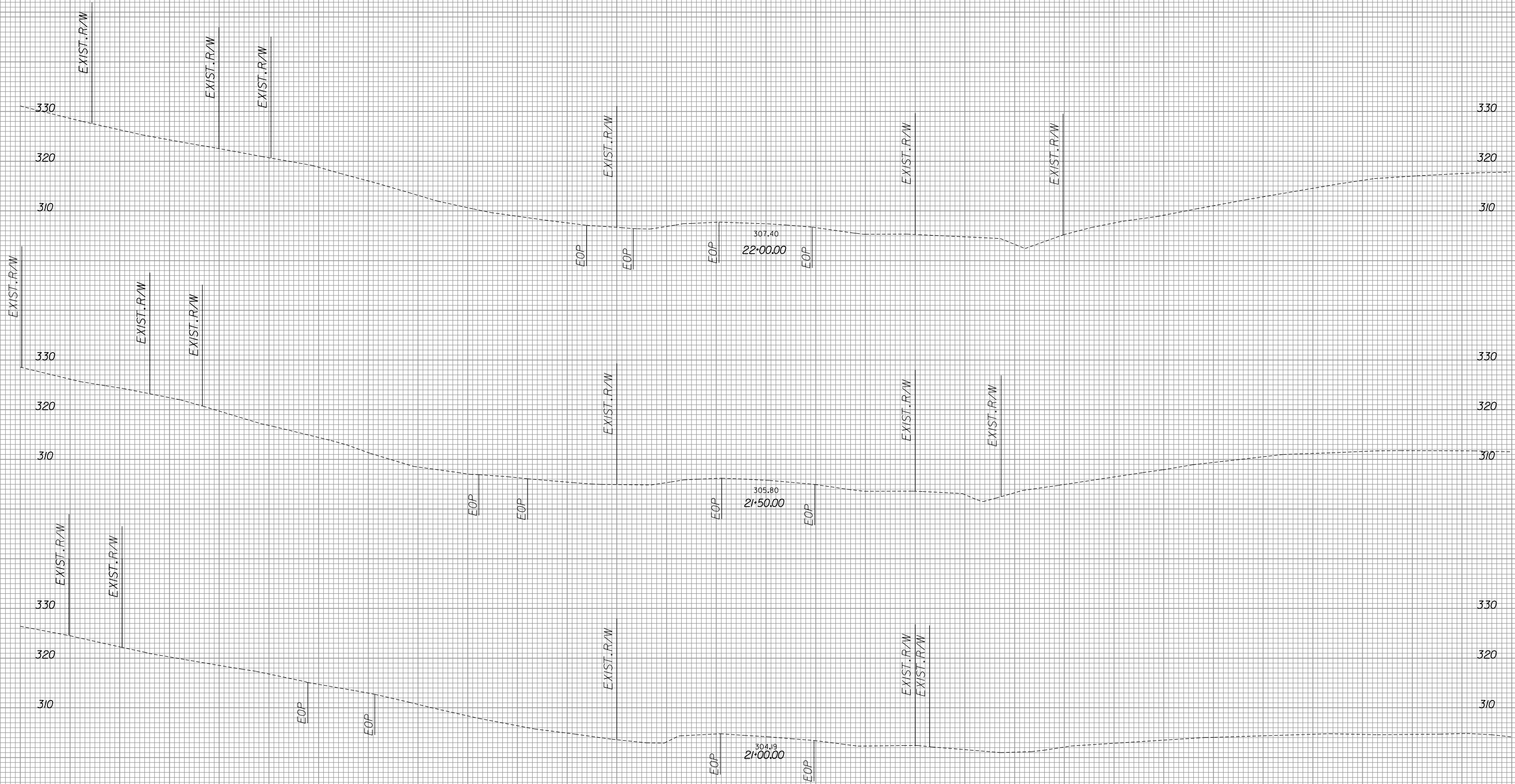
140 120 100 80 60 40 20 0 20 40 60 80 100 120 140

-Y4-





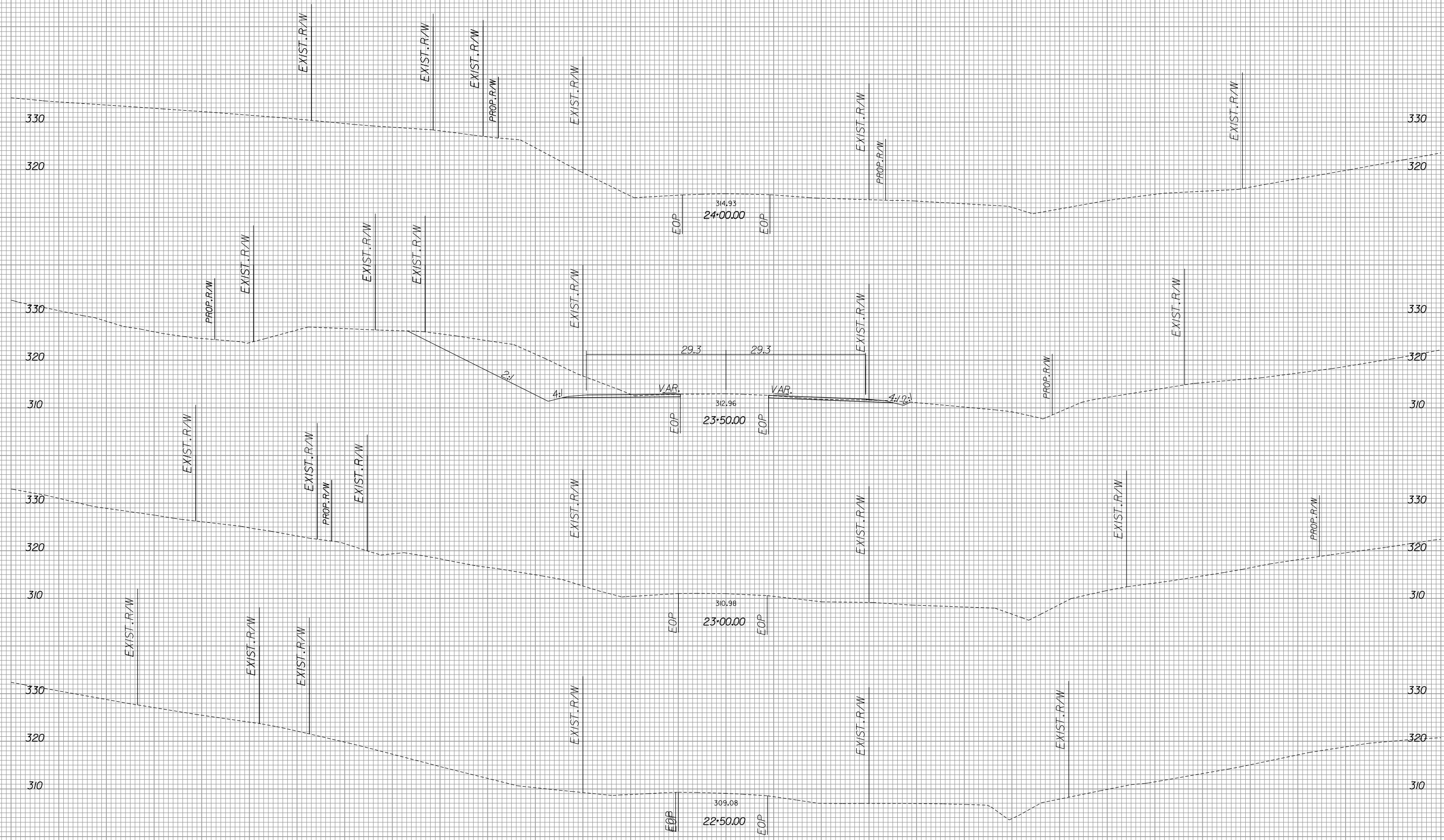
140 120 100 80 60 40 20 0 20 40 60 80 100 120 140



140 120 100 80 60 40 20 0 20 40 60 80 100 120 140



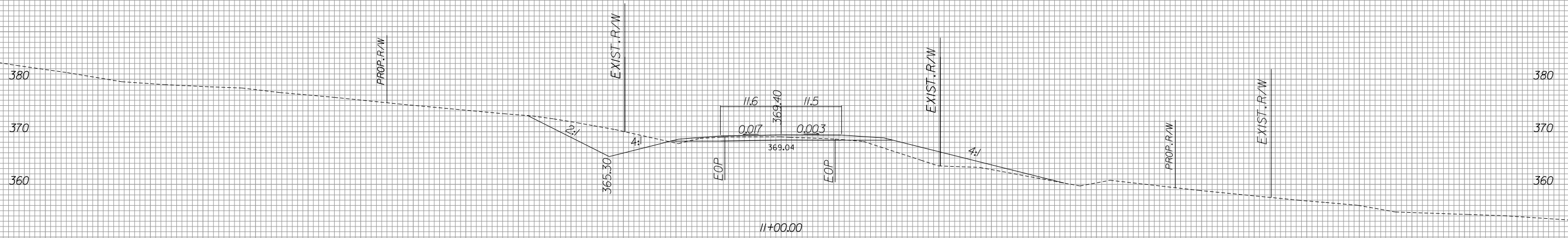
140 120 100 80 60 40 20 0 20 40 60 80 100 120 140



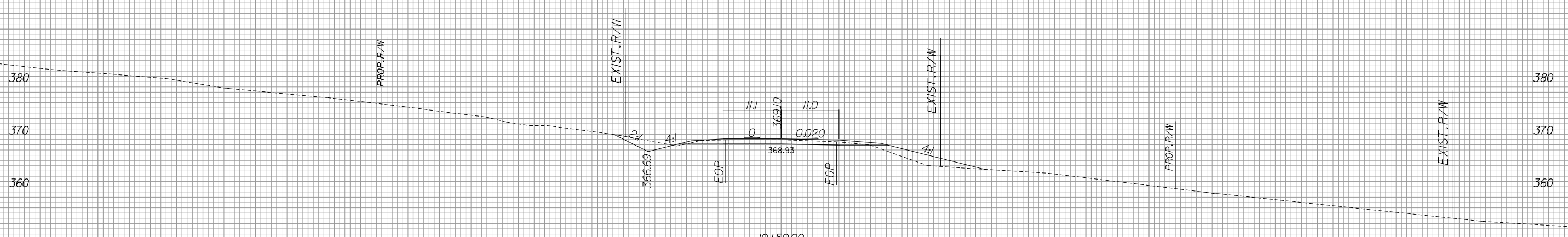
140 120 100 80 60 40 20 0 20 40 60 80 100 120 140



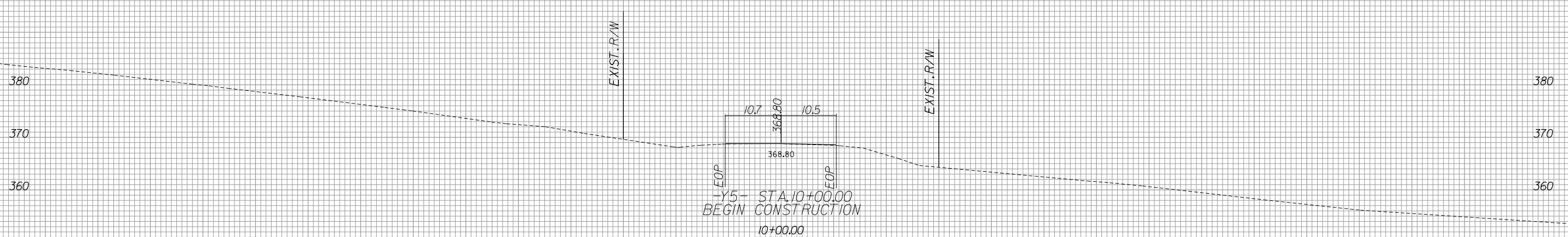
140 120 100 80 60 40 20 0 20 40 60 80 100 120 140



11+00.00



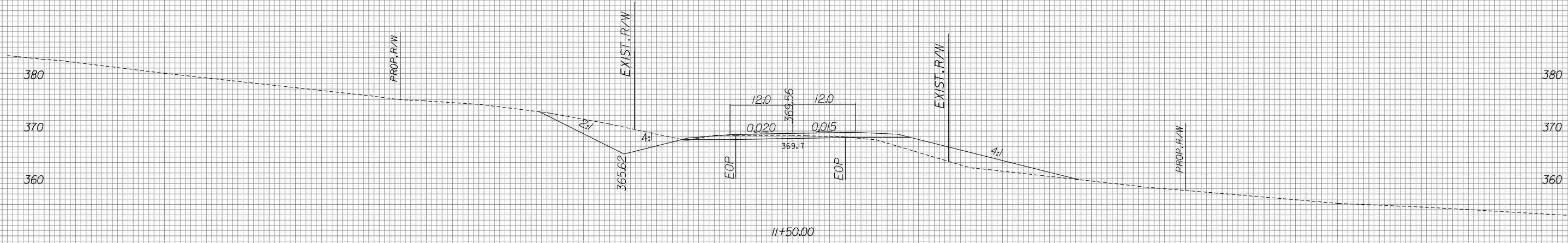
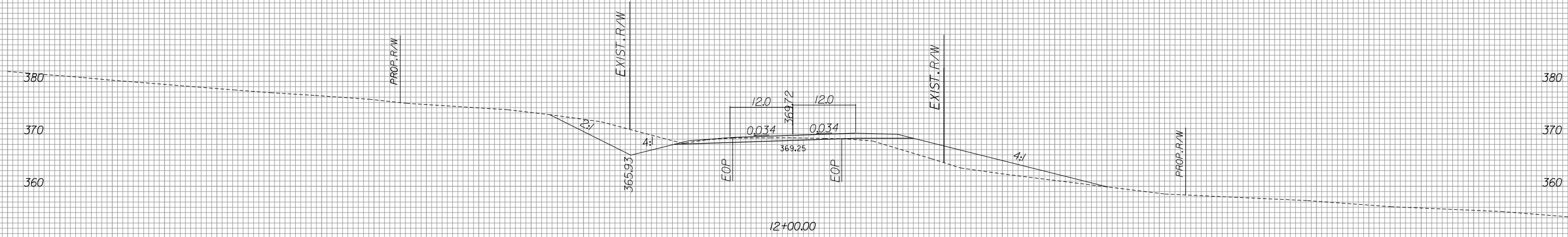
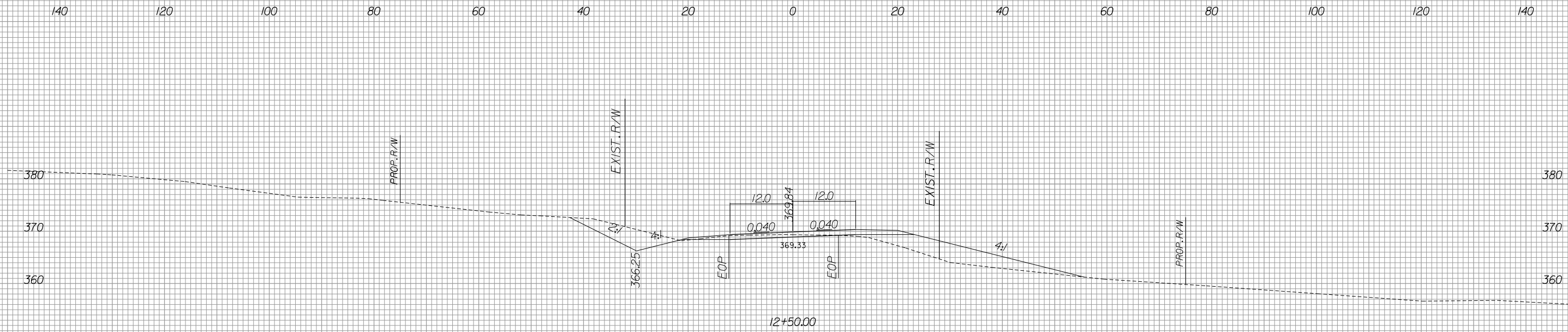
10+50.00



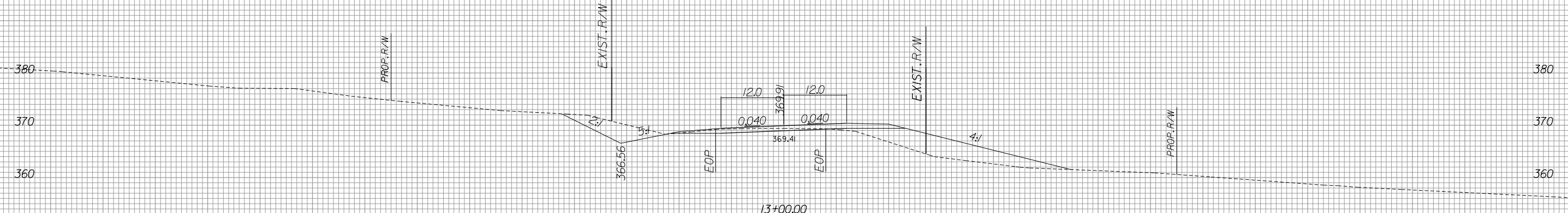
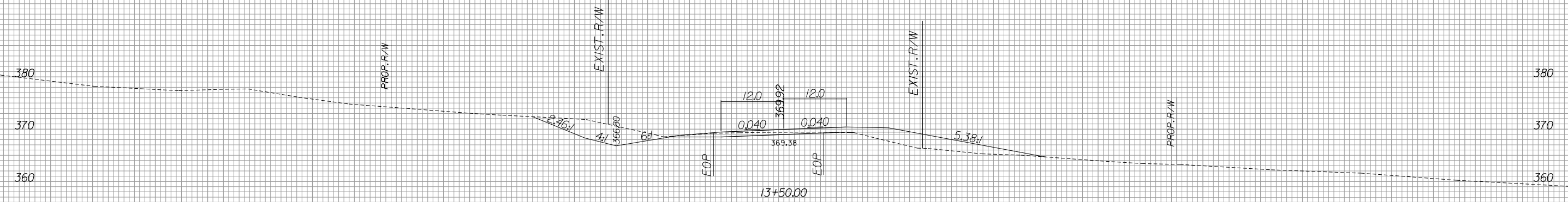
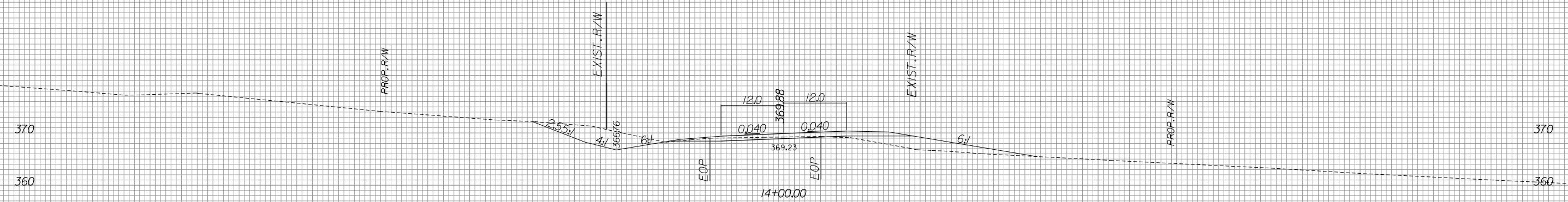
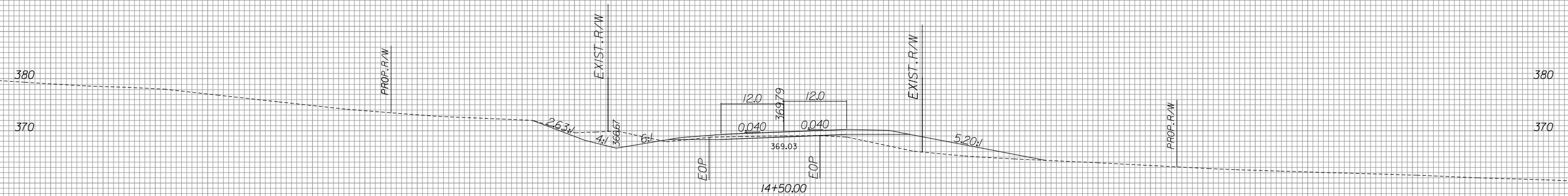
-Y5- STA. 10+00.00
BEGIN CONSTRUCTION
10+00.00

-Y5-

140 120 100 80 60 40 20 0 20 40 60 80 100 120 140

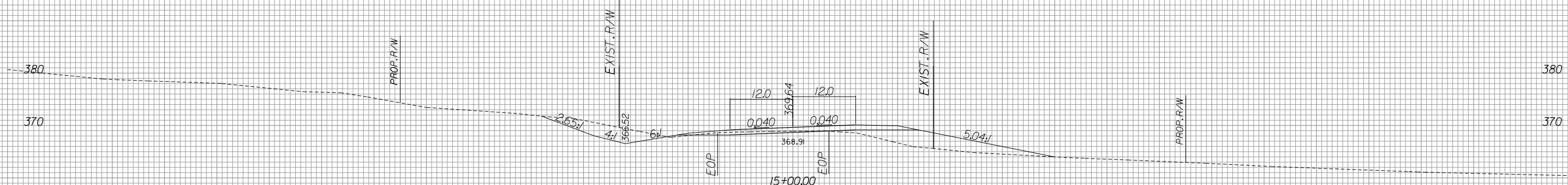
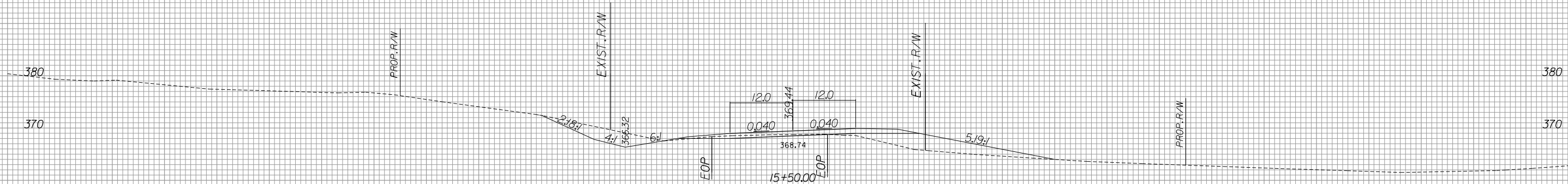
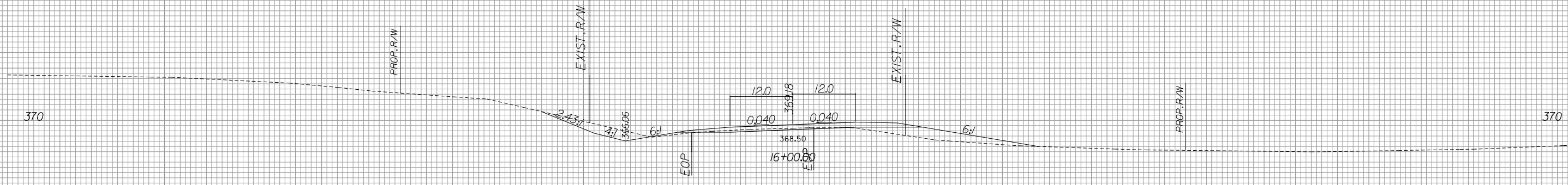
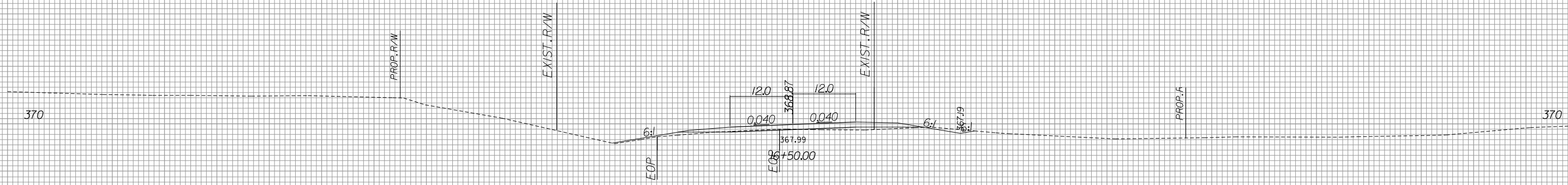


140 120 100 80 60 40 20 0 20 40 60 80 100 120 140



140 120 100 80 60 40 20 0 20 40 60 80 100 120 140

140 120 100 80 60 40 20 0 20 40 60 80 100 120 140



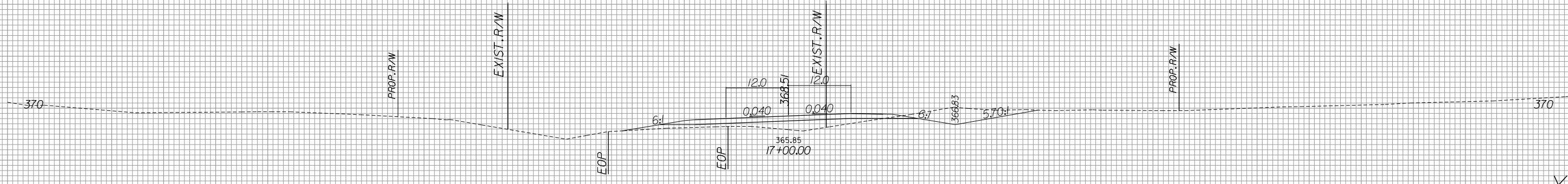
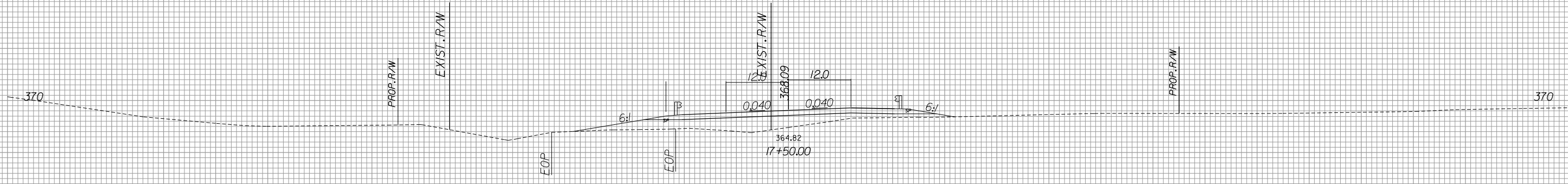
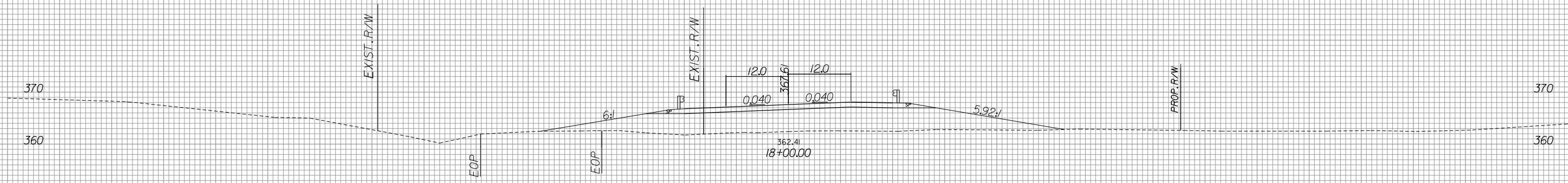
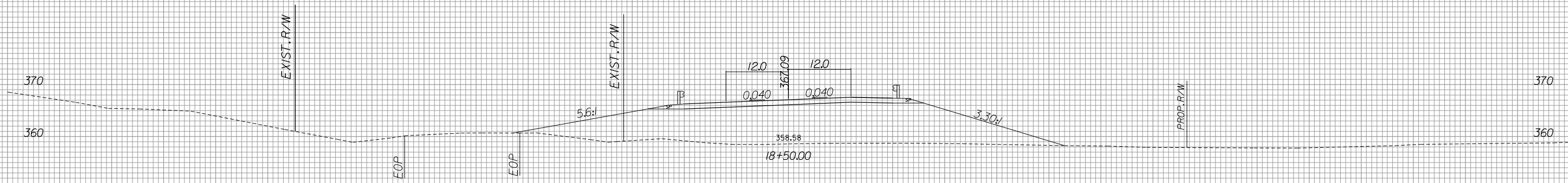
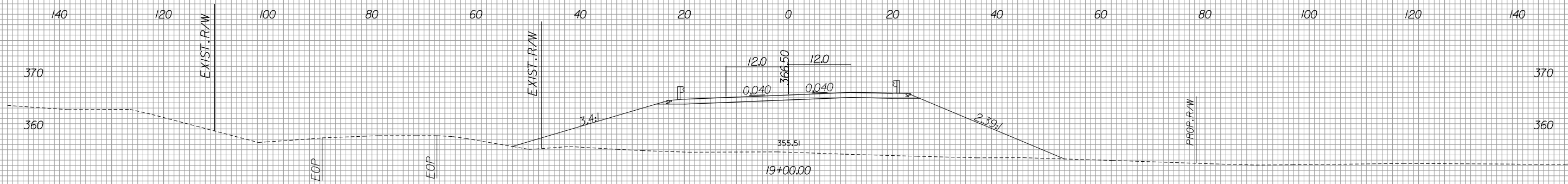
140 120 100 80 60 40 20 0 20 40 60 80 100 120 140

8/23/99



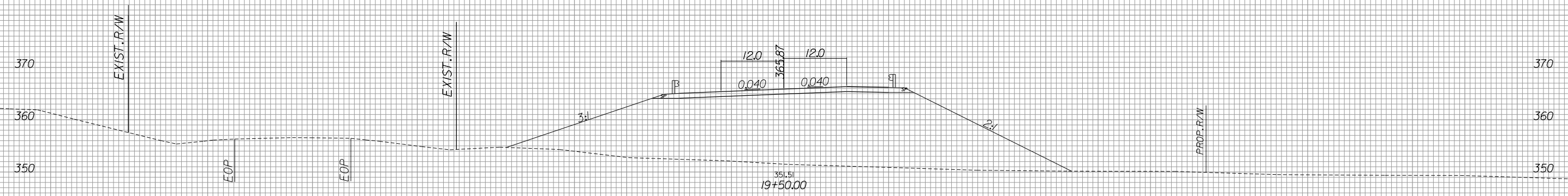
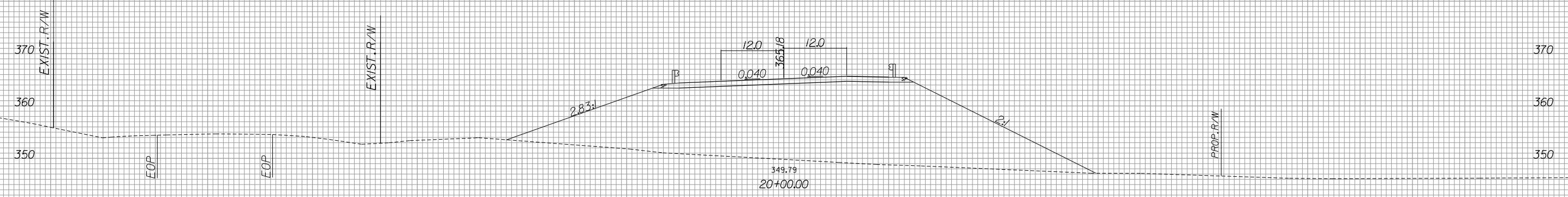
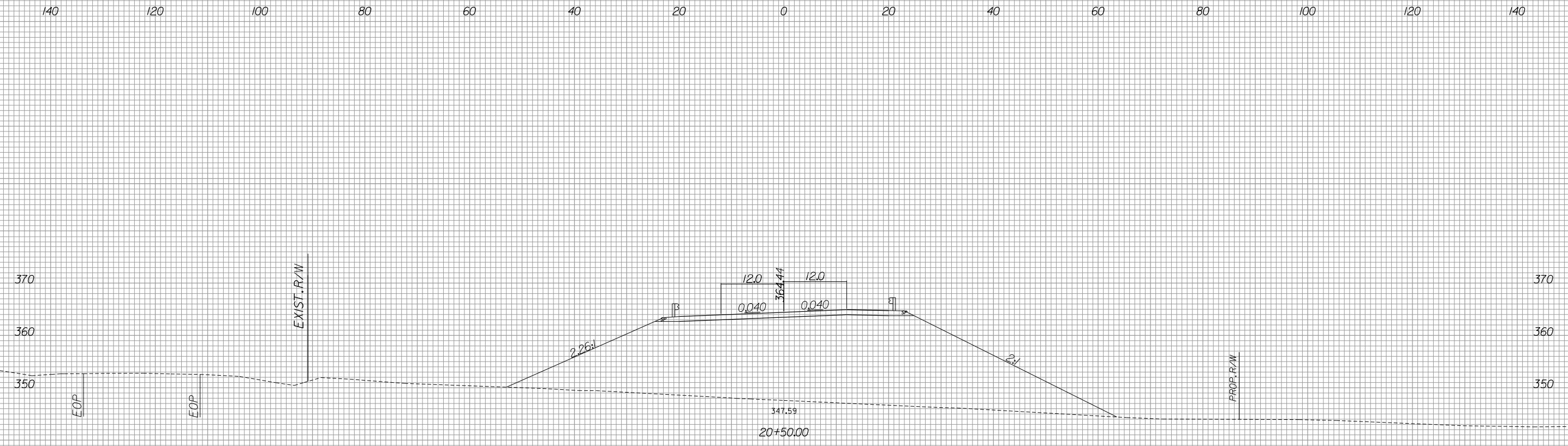
PROJ. REFERENCE NO.
R-3421B

SHEET NO.
X-445



6/13/2019
R:\Roadway\Xsc\1-3421b_rdy_xpl_5.dgn
gaugsborg

-Y5-



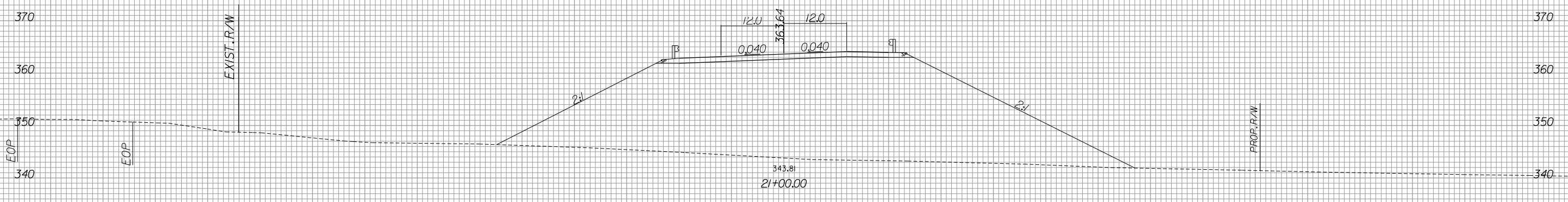
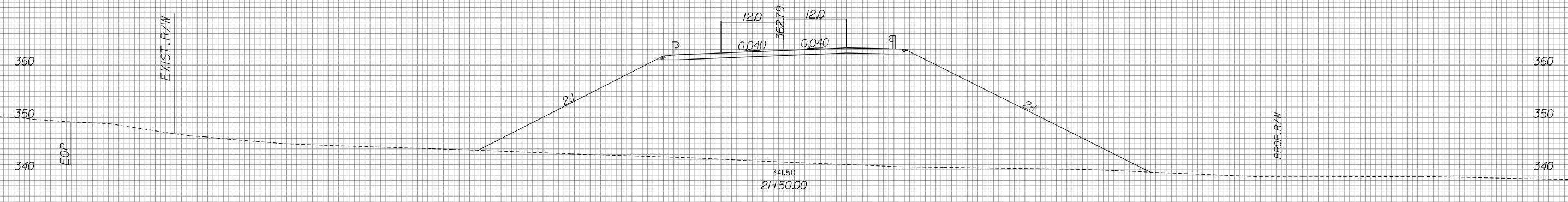
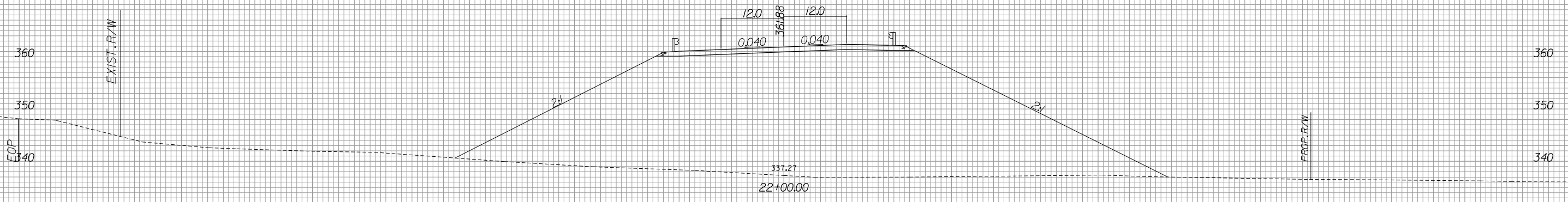
8/23/99



PROJ. REFERENCE NO.
R-3421B

SHEET NO.
X-447

140 120 100 80 60 40 20 0 20 40 60 80 100 120 140

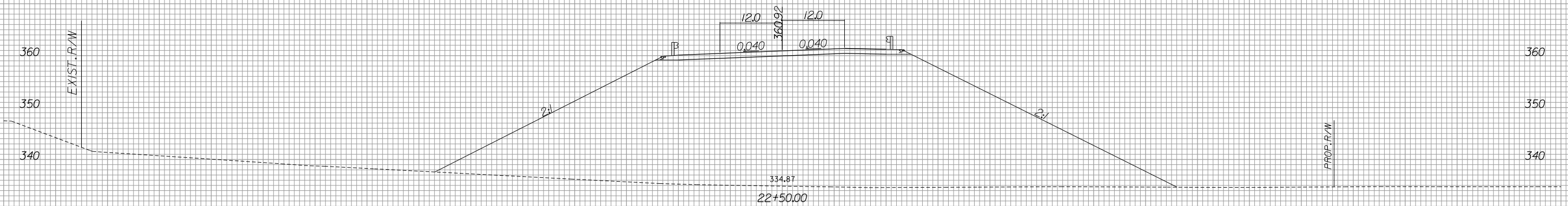
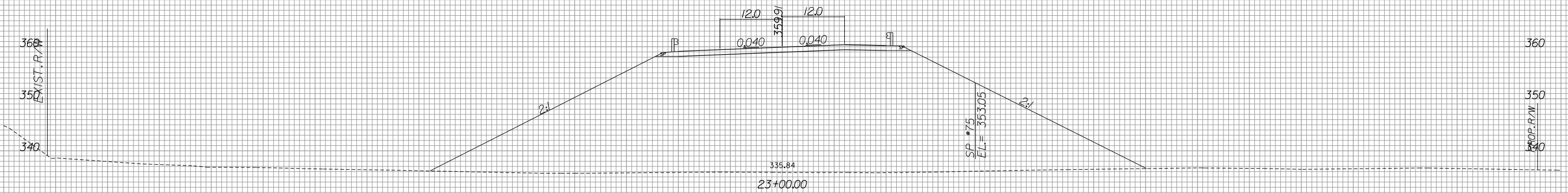
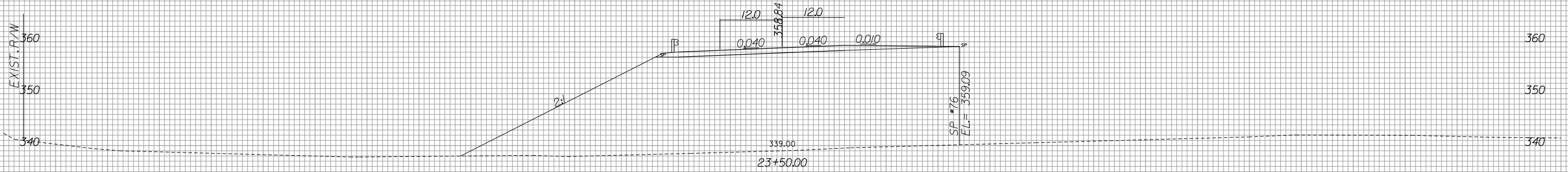


140 120 100 80 60 40 20 0 20 40 60 80 100 120 140

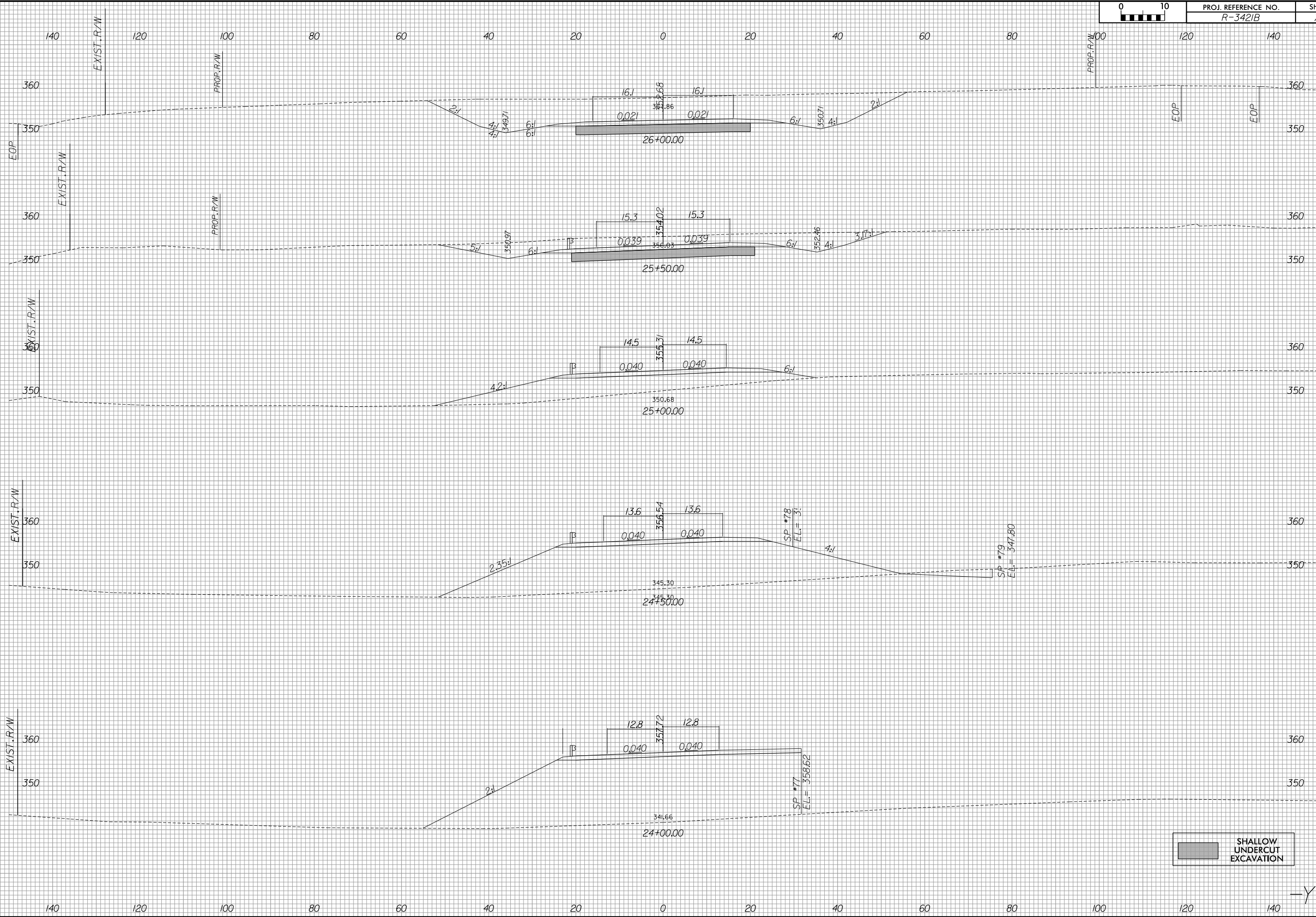
-Y5-

6/13/2019
R:\Roadway\Xsec\3421b_rdy_xpl_y5.dgn
gaugsborg

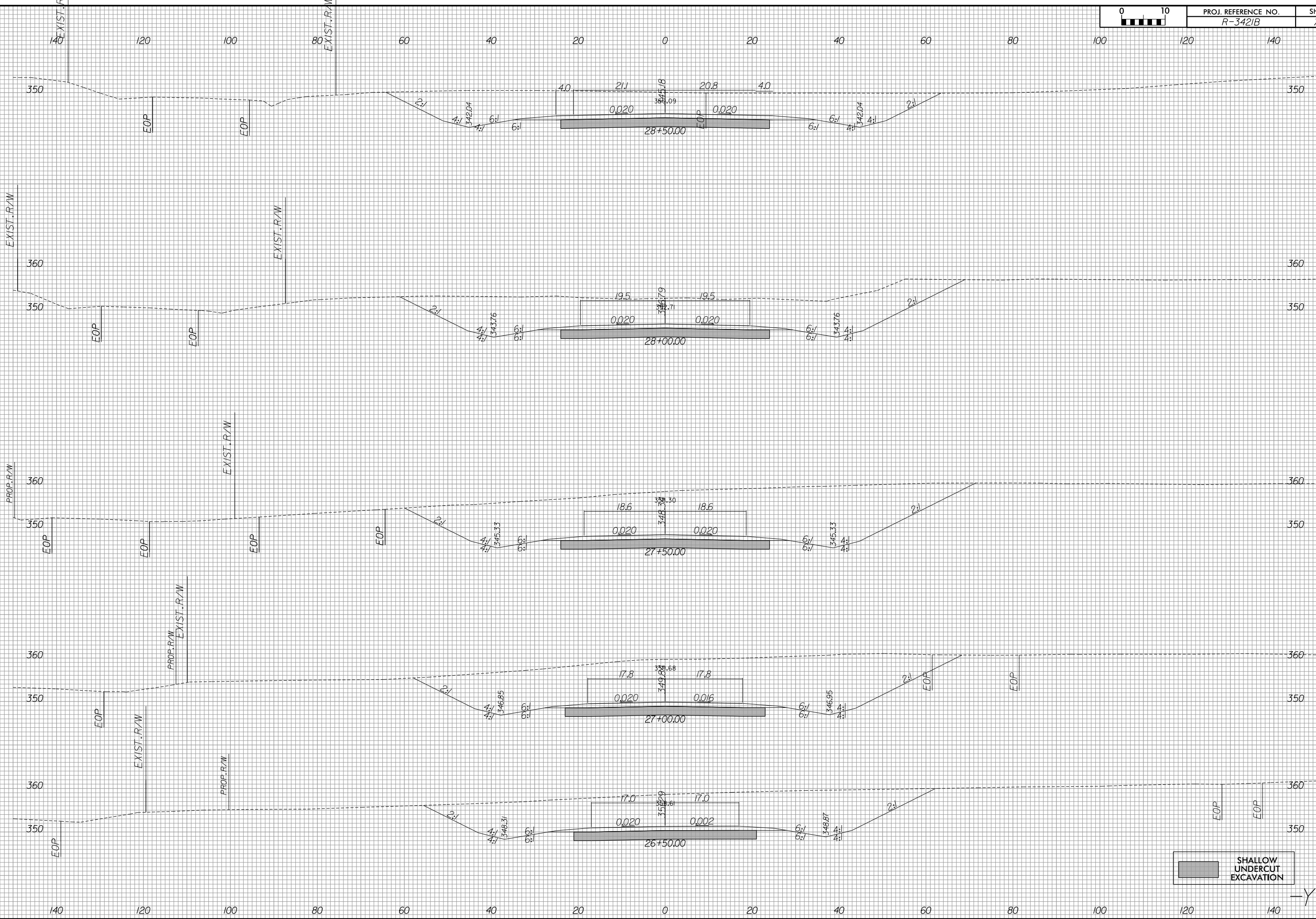
140 120 100 80 60 40 20 0 20 40 60 80 100 120 140



140 120 100 80 60 40 20 0 20 40 60 80 100 120 140

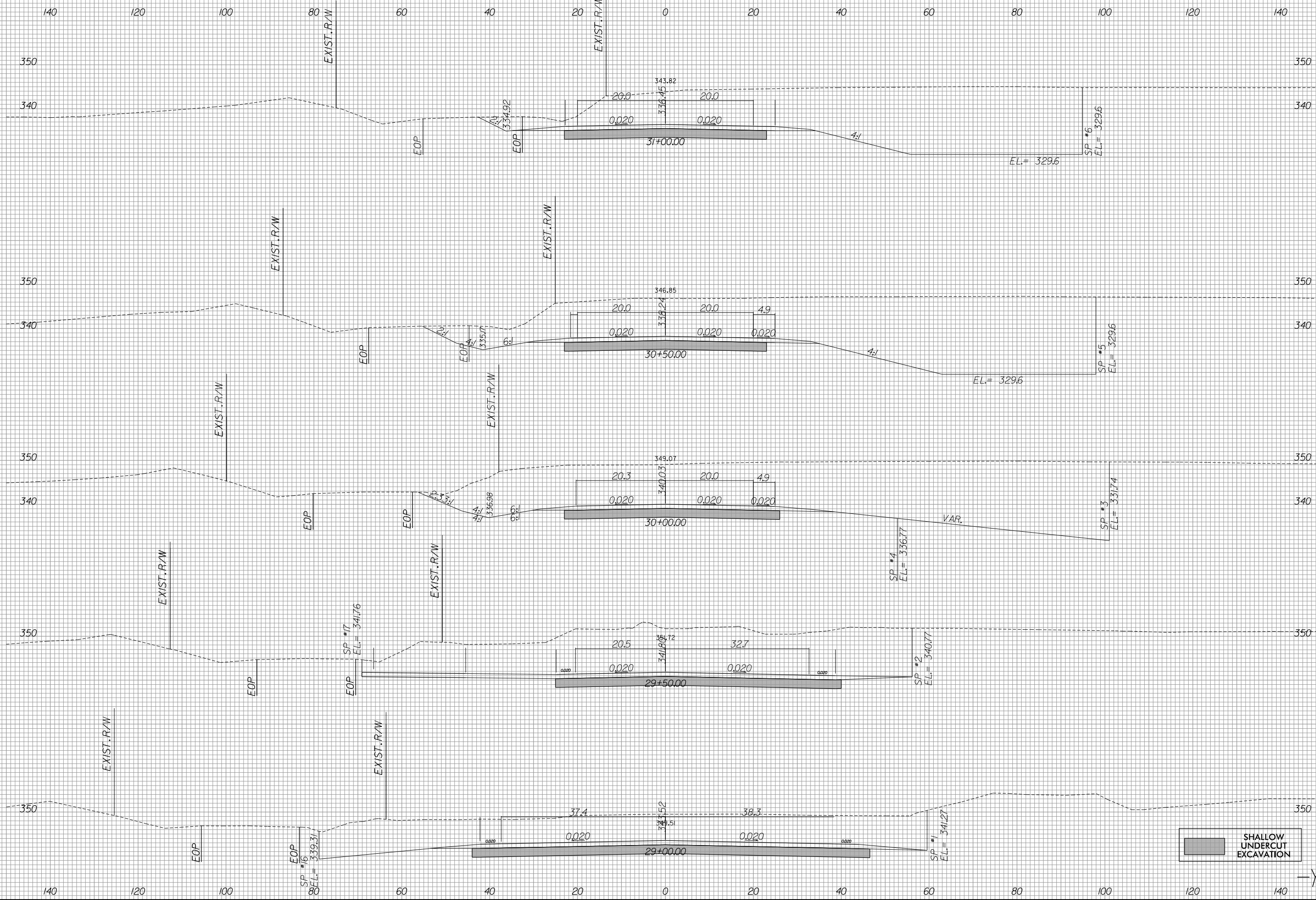


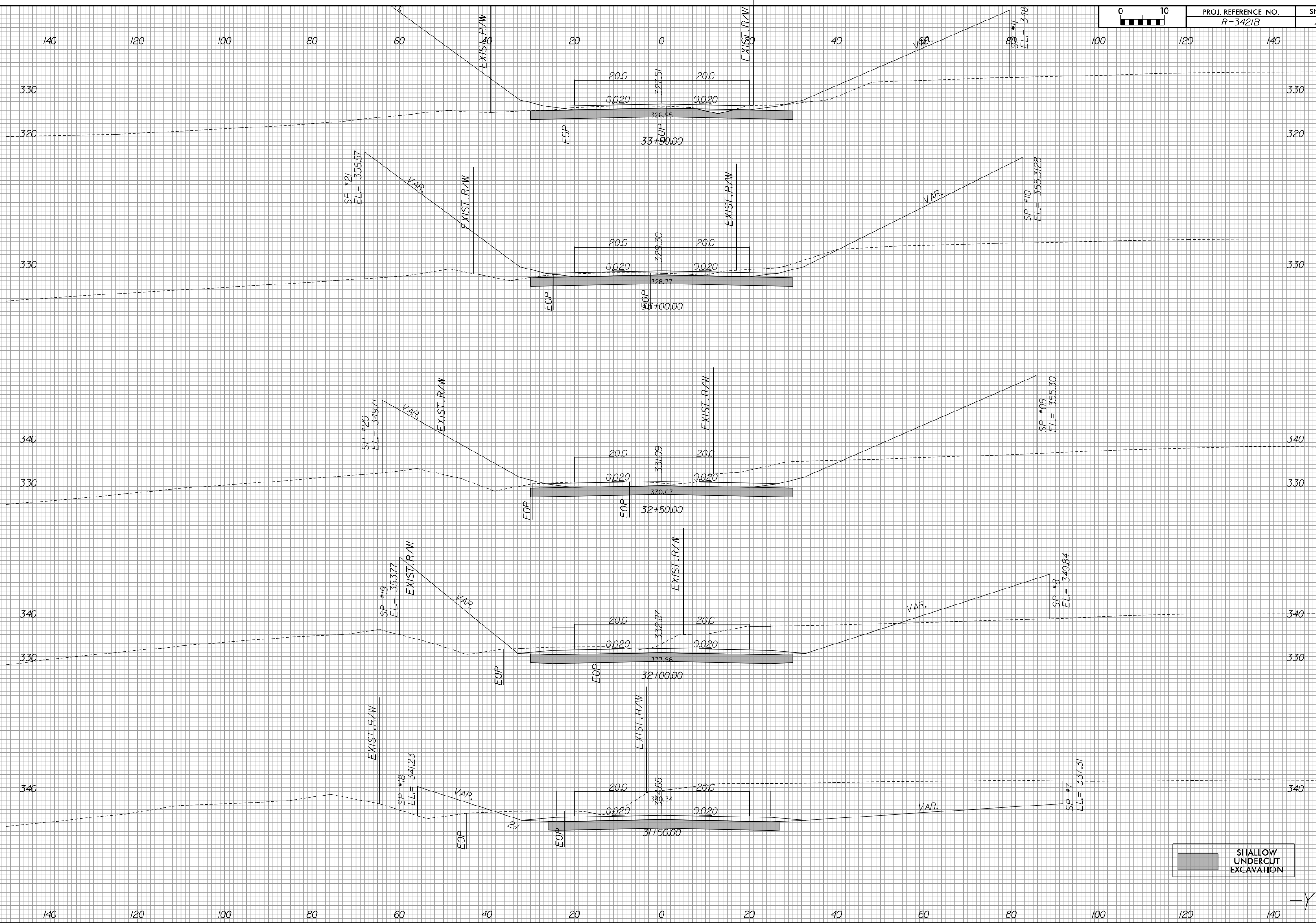
8/23/99



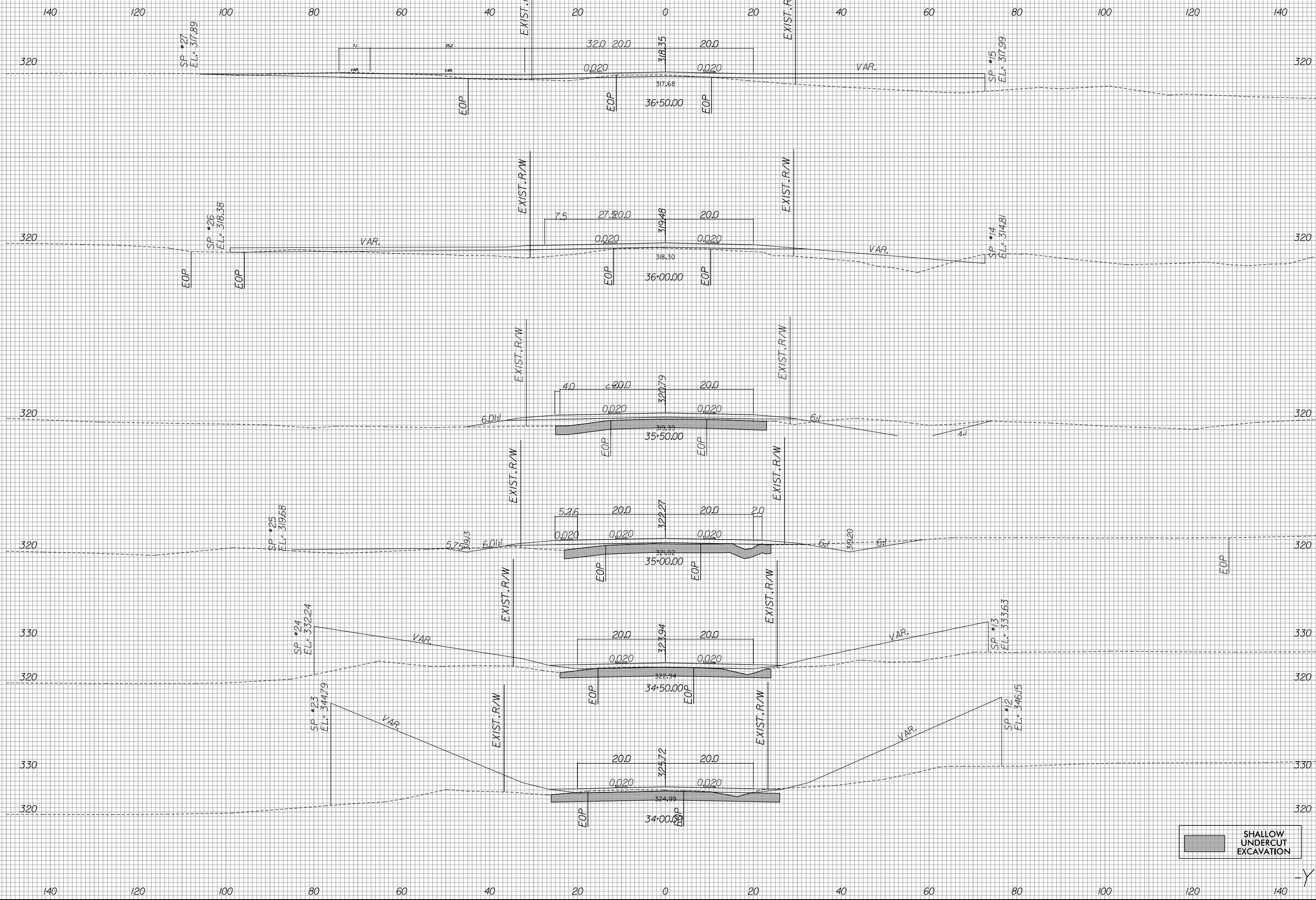
SHALLOW UNDERCUT EXCAVATION

6/13/2019
R:\Roadway\Xsc\R-3421b_rdy_xpl_f5.dgn
gaugsborg

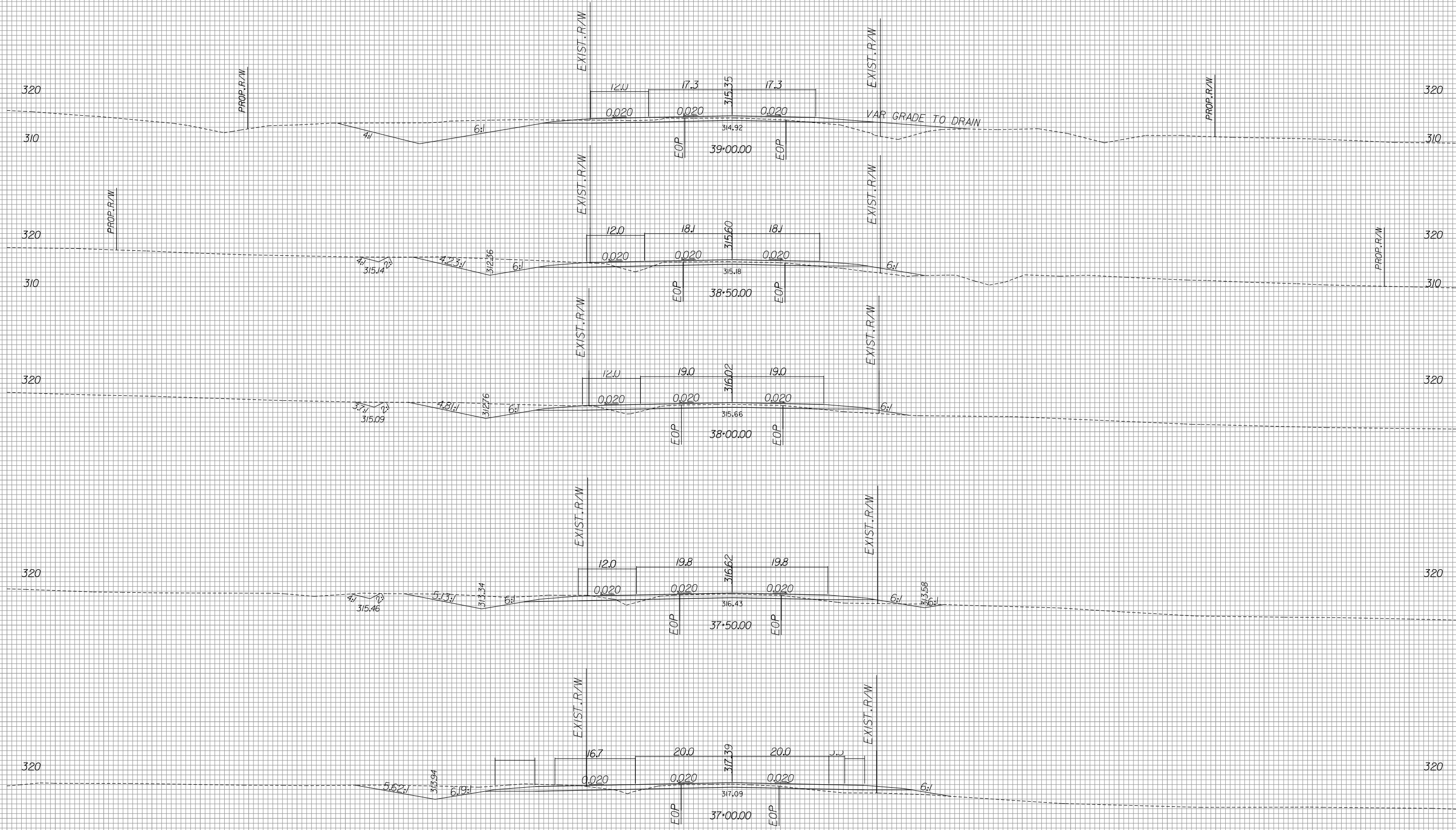




SHALLOW UNDERCUT EXCAVATION



140 120 100 80 60 40 20 0 20 40 60 80 100 120 140



140 120 100 80 60 40 20 0 20 40 60 80 100 120 140

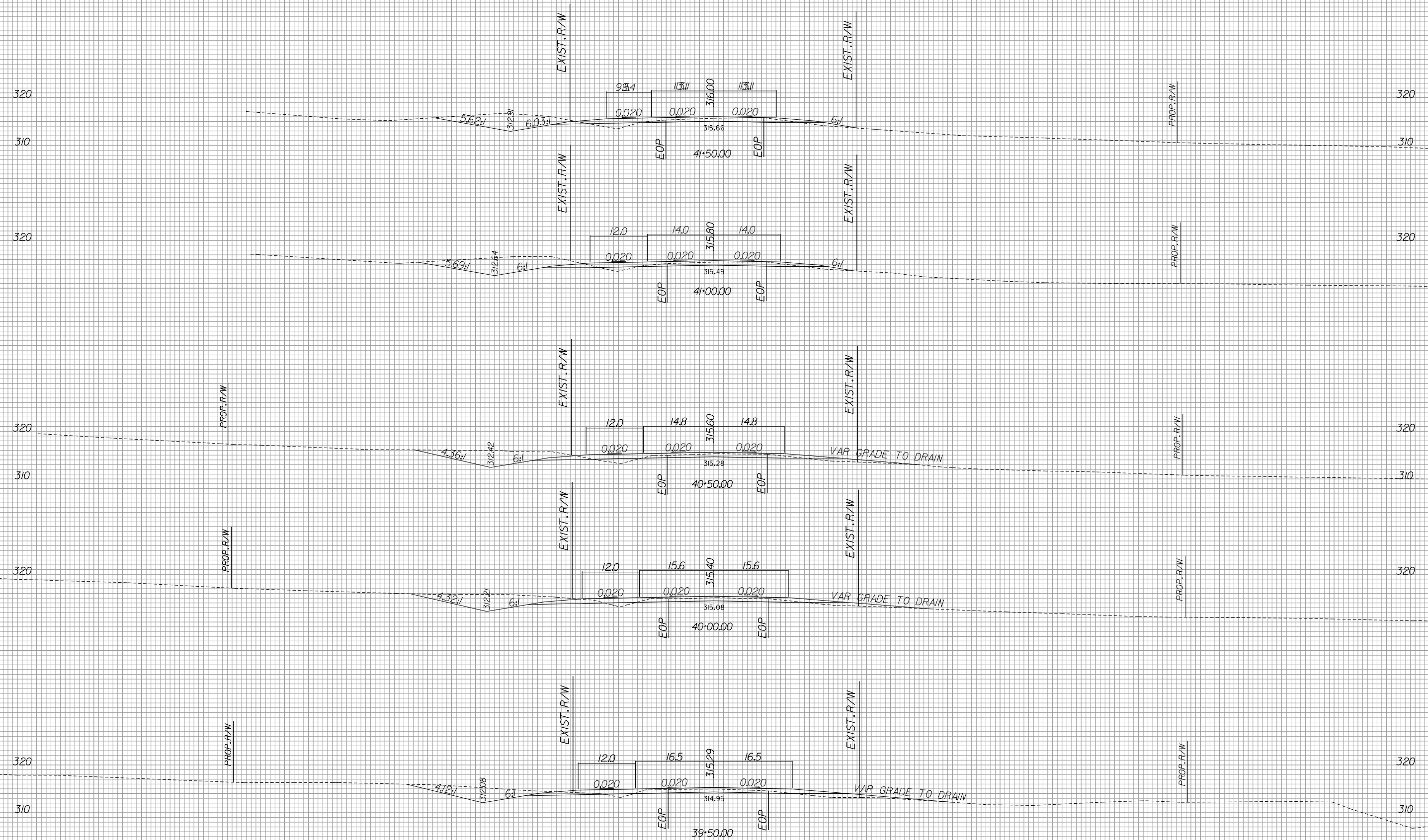
8/23/99



PROJ. REFERENCE NO.
R-3421B

SHEET NO.
X-455

140 120 100 80 60 40 20 0 20 40 60 80 100 120 140



9/24/2020
R:\Roadway\Xsc\R-3421b_rdy_xpl_jf5.dgn
condi.tbl:Per

140 120 100 80 60 40 20 0 20 40 60 80 100 120 140

-Y5-

140 120 100 80 60 40 20 0 20 40 60 80 100 120 140

320 310 320 310 320 310 320 310 320 310 320 310 320 310

-Y5- STA. 43+75.00
END CONSTRUCTION

10.3 10.9 10.3 10.9

0.040 0 0.040 0

316.40 316.40

43+50.00

11.0 11.4 11.0 11.4

0.040 0 0.040 0

316.03 316.03

43+00.00

16.7 11.8 16.7 11.8

0.040 0 0.040 0

315.84 315.84

42+50.00

5.5 12.3 12.3 5.5

0.029 0.029 0.019 0.029

315.74 315.74

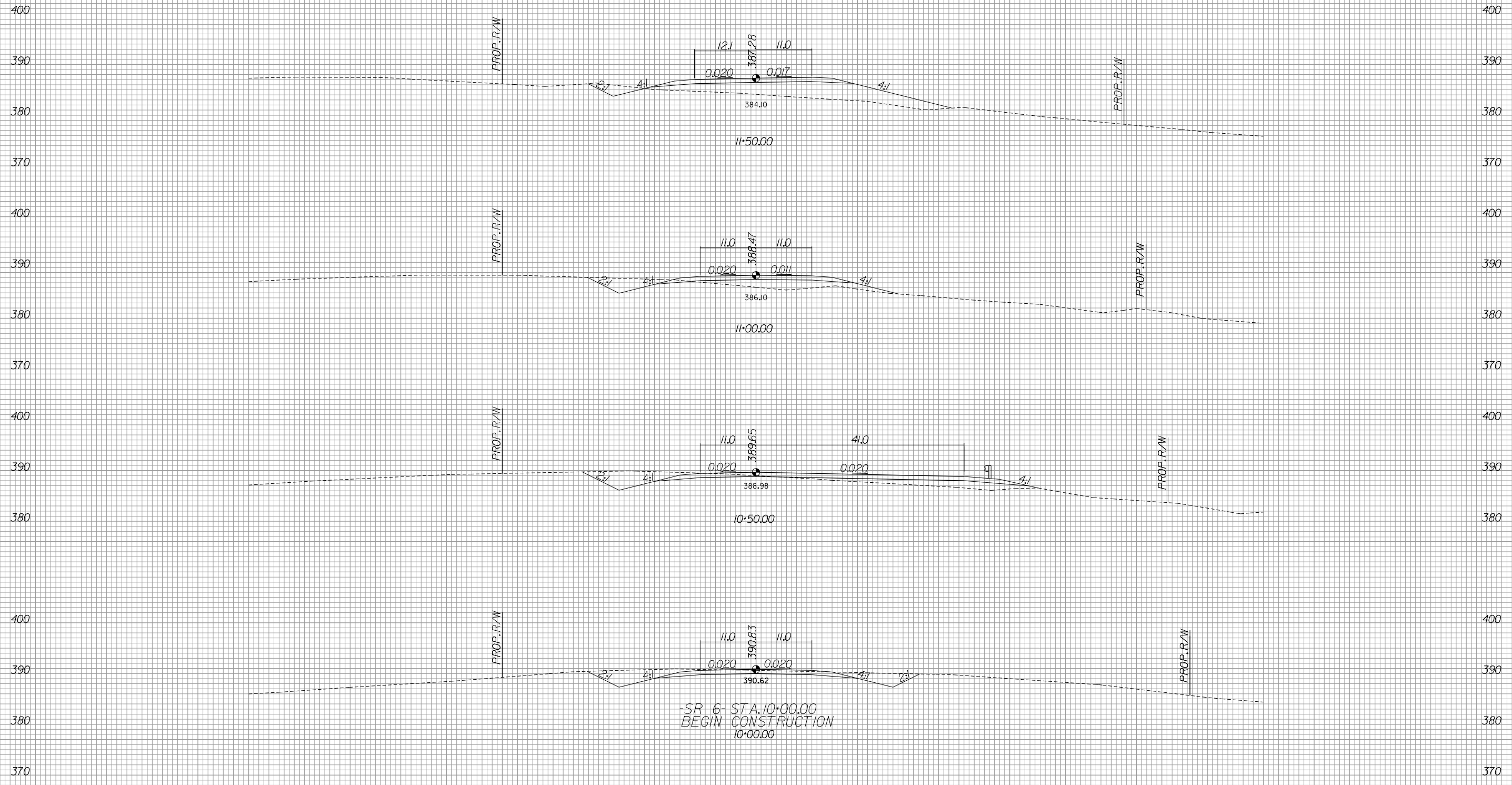
42+00.00

140 120 100 80 60 40 20 0 20 40 60 80 100 120 140

-Y5-



140 120 100 80 60 40 20 0 20 40 60 80 100 120 140

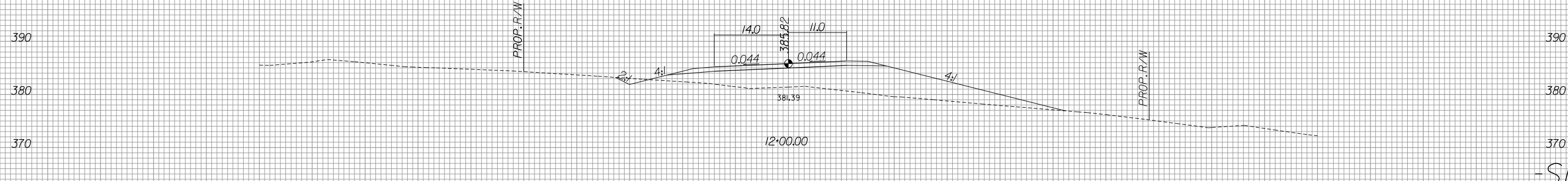
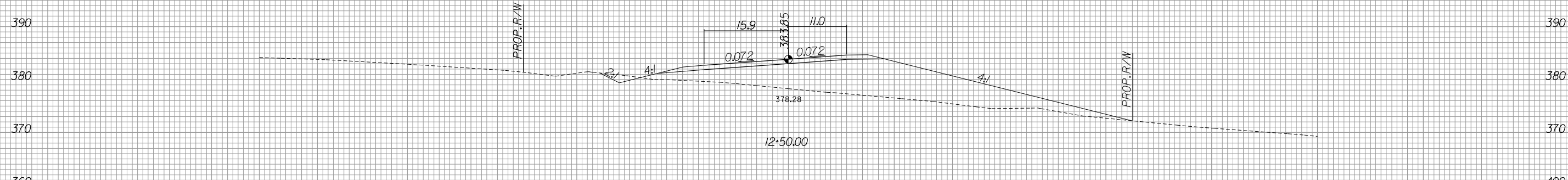
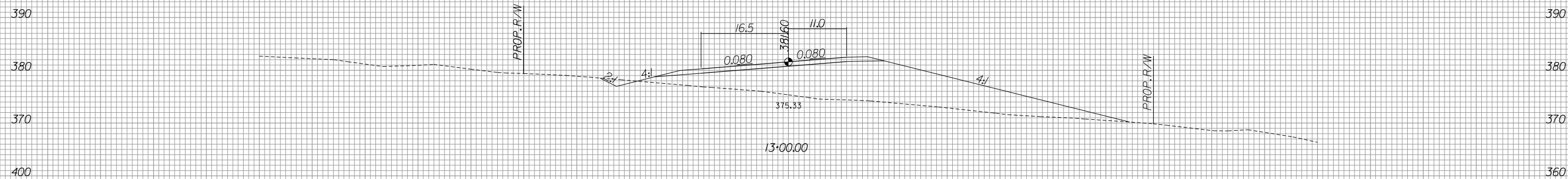
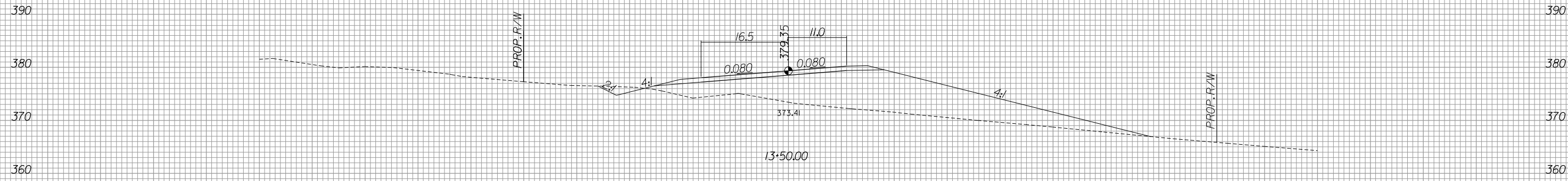


SR 6- STA 10+00.00
BEGIN CONSTRUCTION
10+00.00

140 120 100 80 60 40 20 0 20 40 60 80 100 120 140



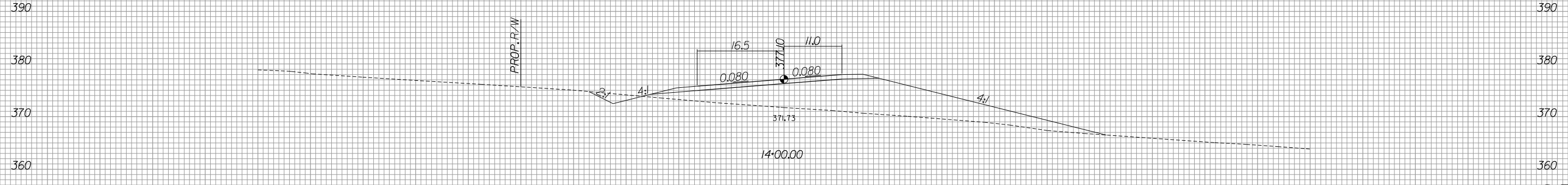
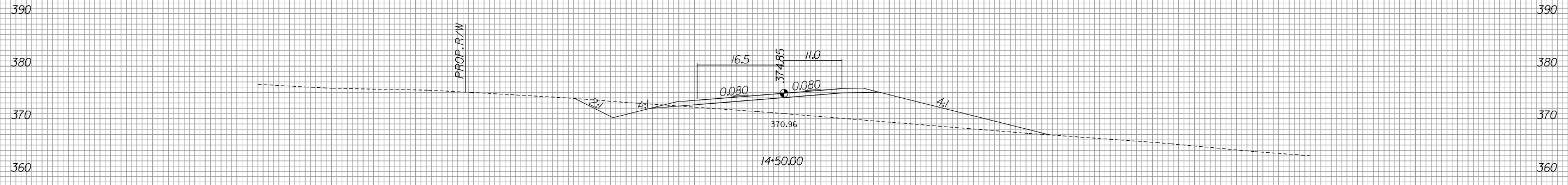
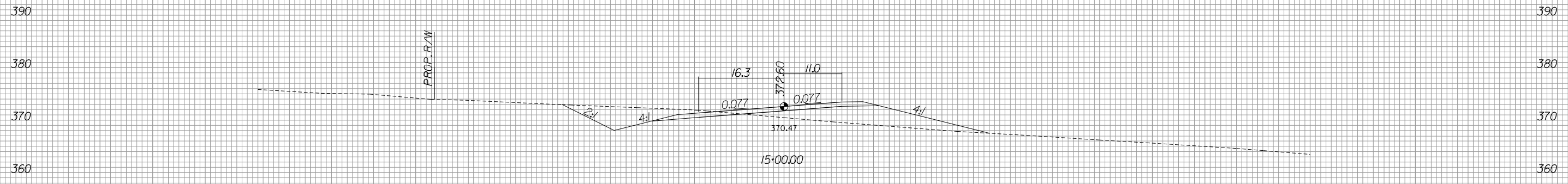
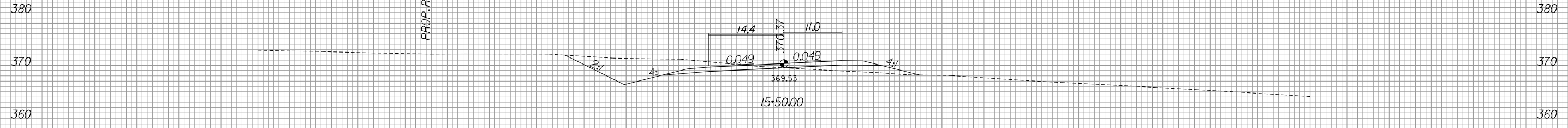
140 120 100 80 60 40 20 0 20 40 60 80 100 120 140



140 120 100 80 60 40 20 0 20 40 60 80 100 120 140



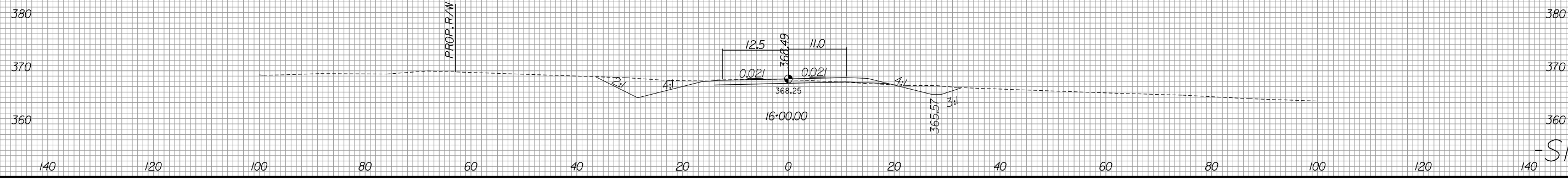
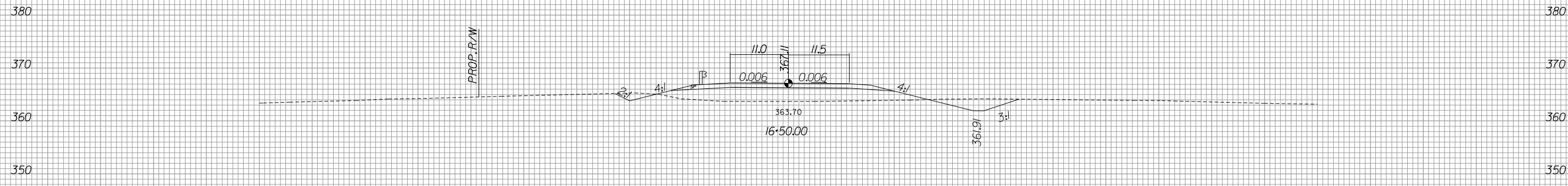
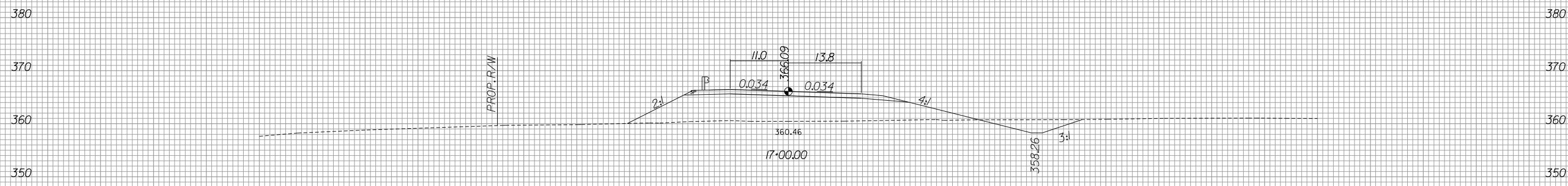
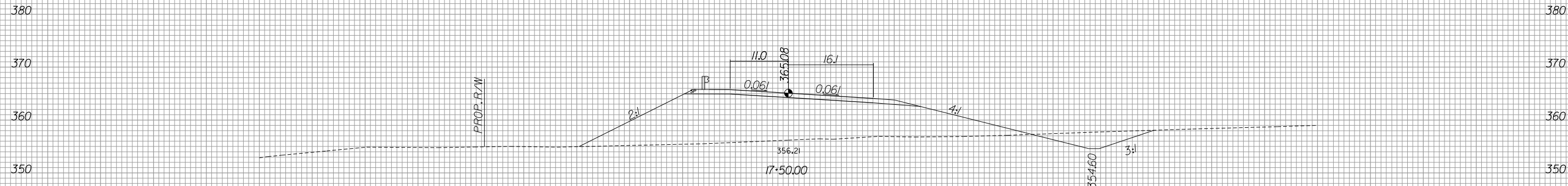
140 120 100 80 60 40 20 0 20 40 60 80 100 120 140

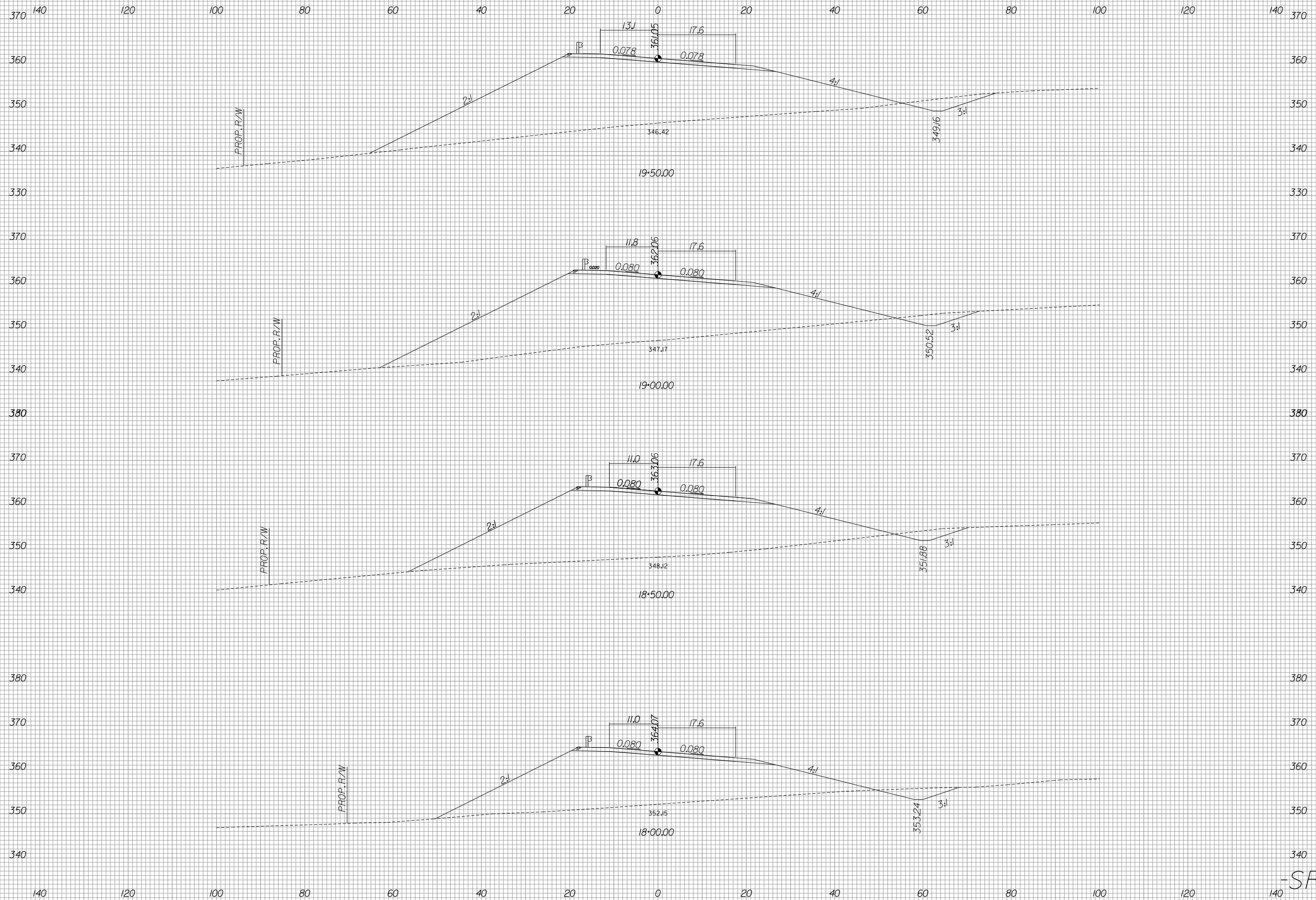


140 120 100 80 60 40 20 0 20 40 60 80 100 120 140



140 120 100 80 60 40 20 0 20 40 60 80 100 120 140





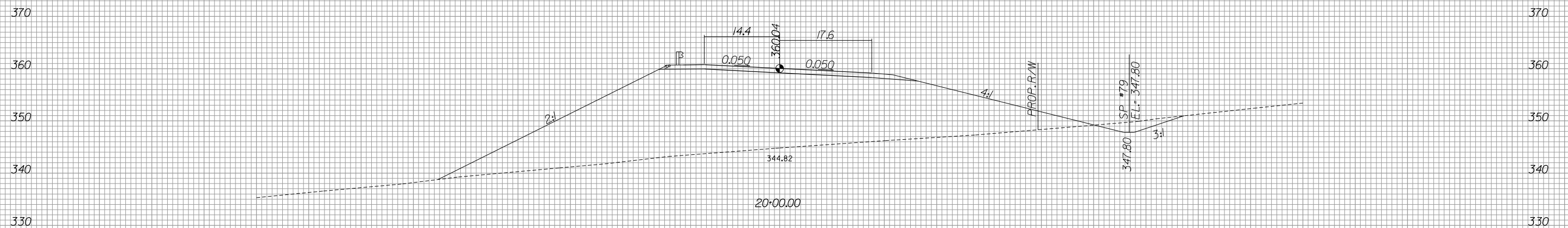
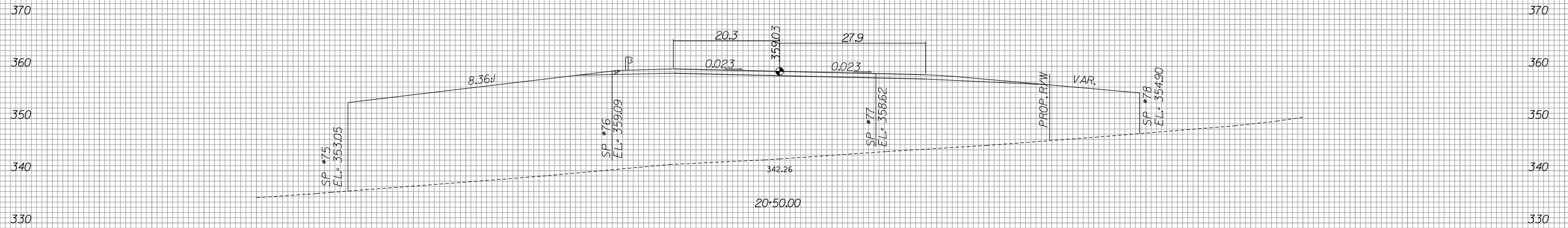
8/23/99



PROJ. REFERENCE NO.
R-342/B

SHEET NO.
X-462

140 120 100 80 60 40 20 0 20 40 60 80 100 120 140



140 120 100 80 60 40 20 0 20 40 60 80 100 120 140

6/12/2018
R:\Roadway\Xsc\342\B.rdy.xpl.sr6.dgn
mahouser

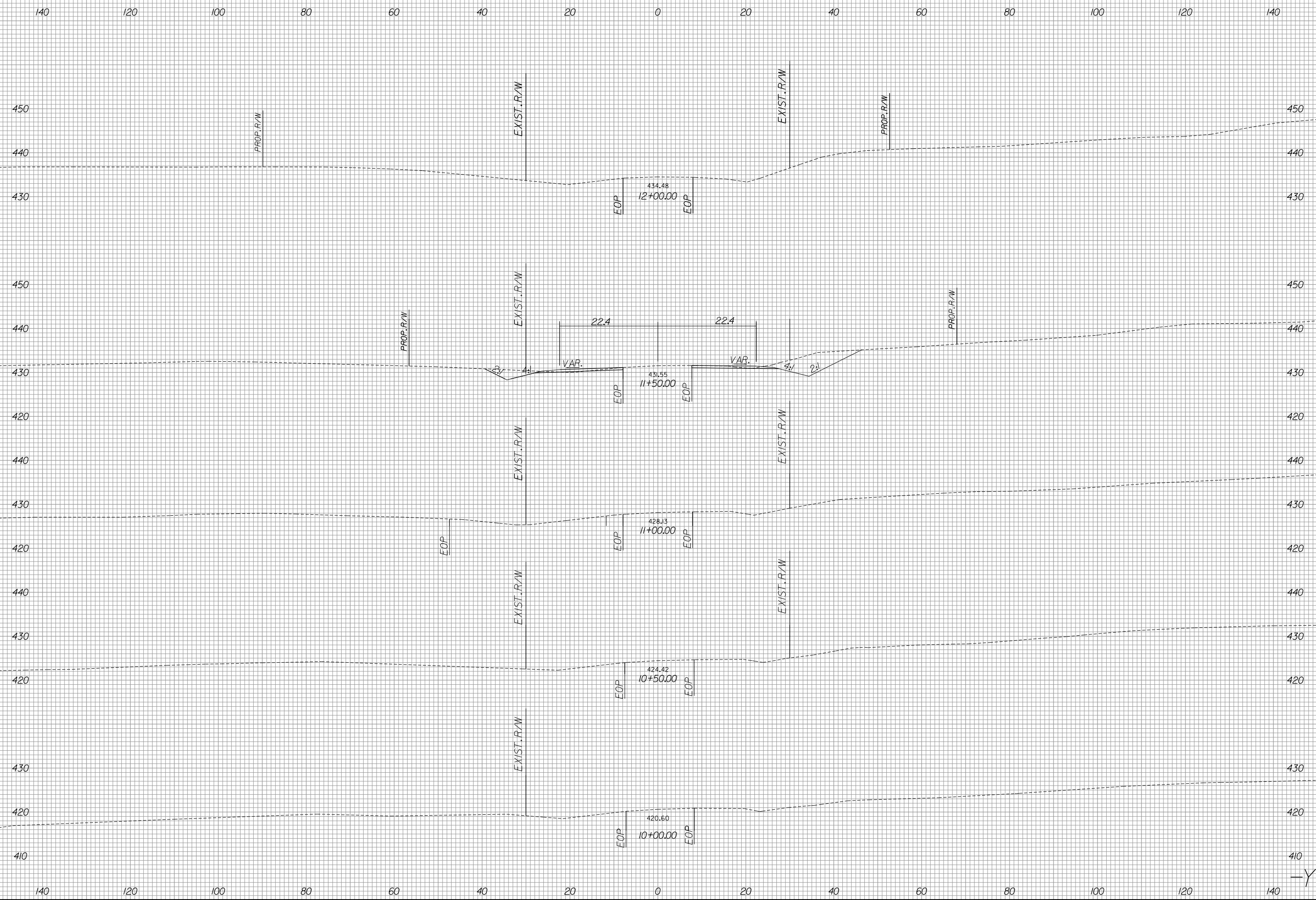
-SR6-

8/23/99



PROJ. REFERENCE NO.
R-3421B

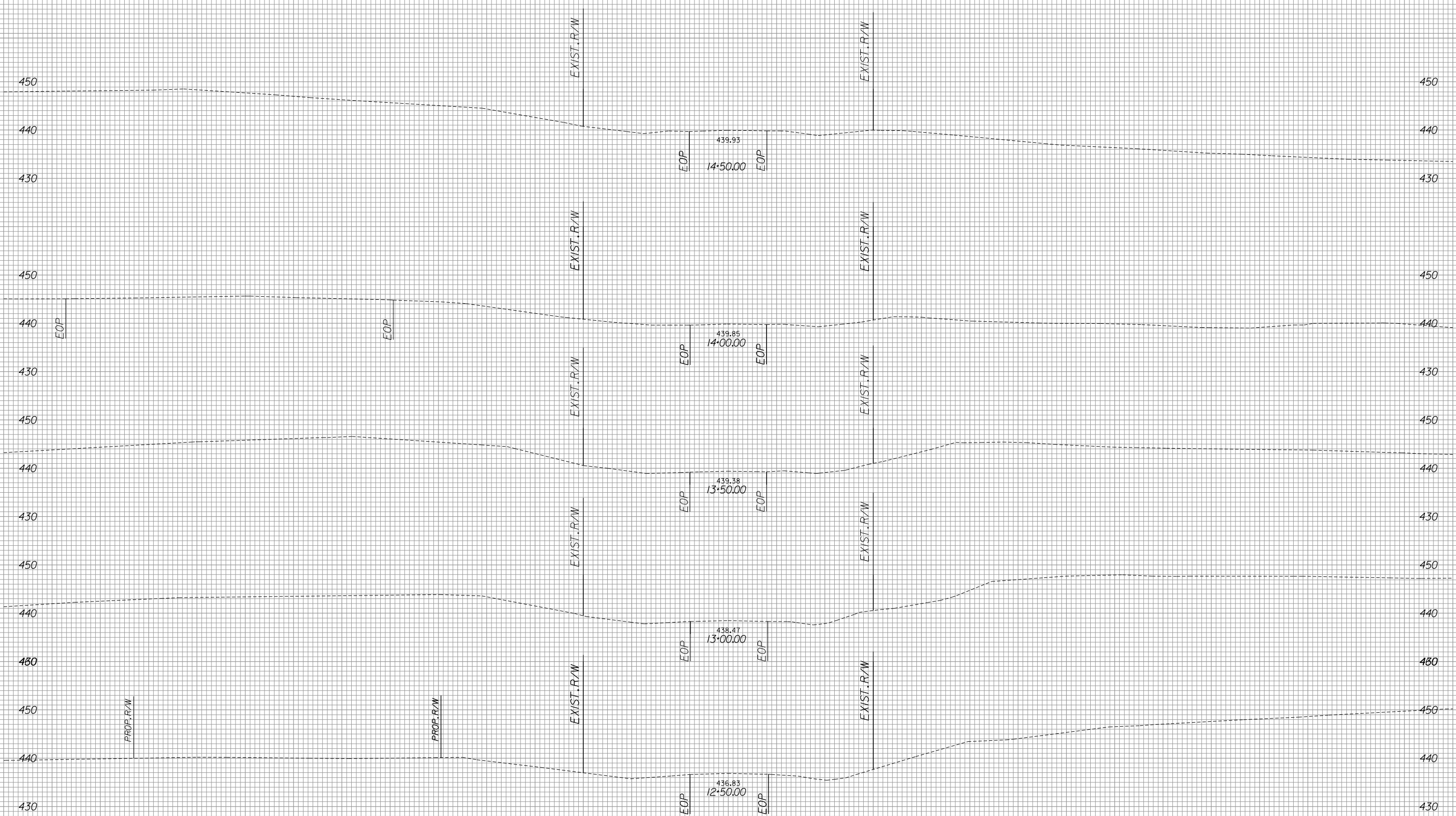
SHEET NO.
X-463



6/13/2019
R:\Roadway\Xsc\3421b_rdy_xpl_y6.dgn
gaugsborg



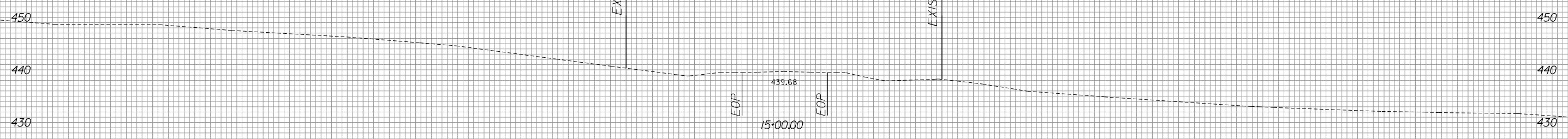
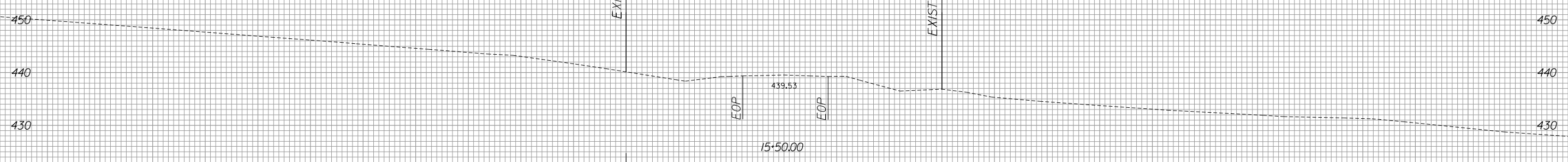
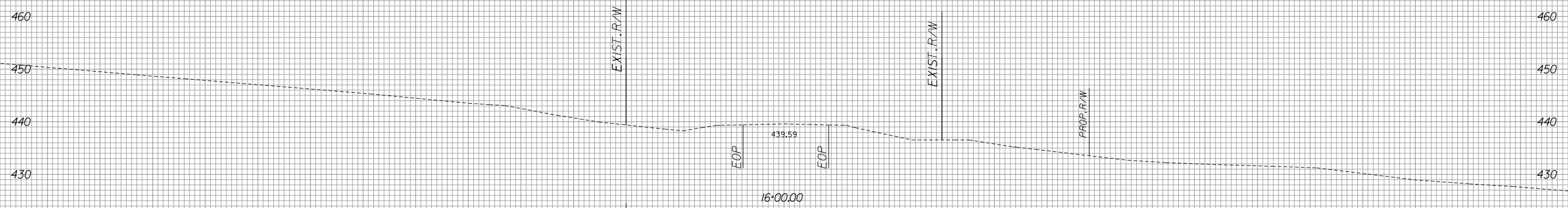
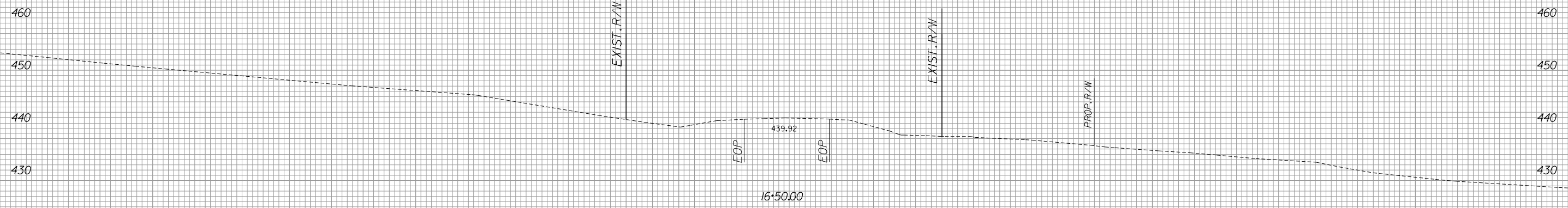
140 120 100 80 60 40 20 0 20 40 60 80 100 120 140



140 120 100 80 60 40 20 0 20 40 60 80 100 120 140



140 120 100 80 60 40 20 0 20 40 60 80 100 120 140



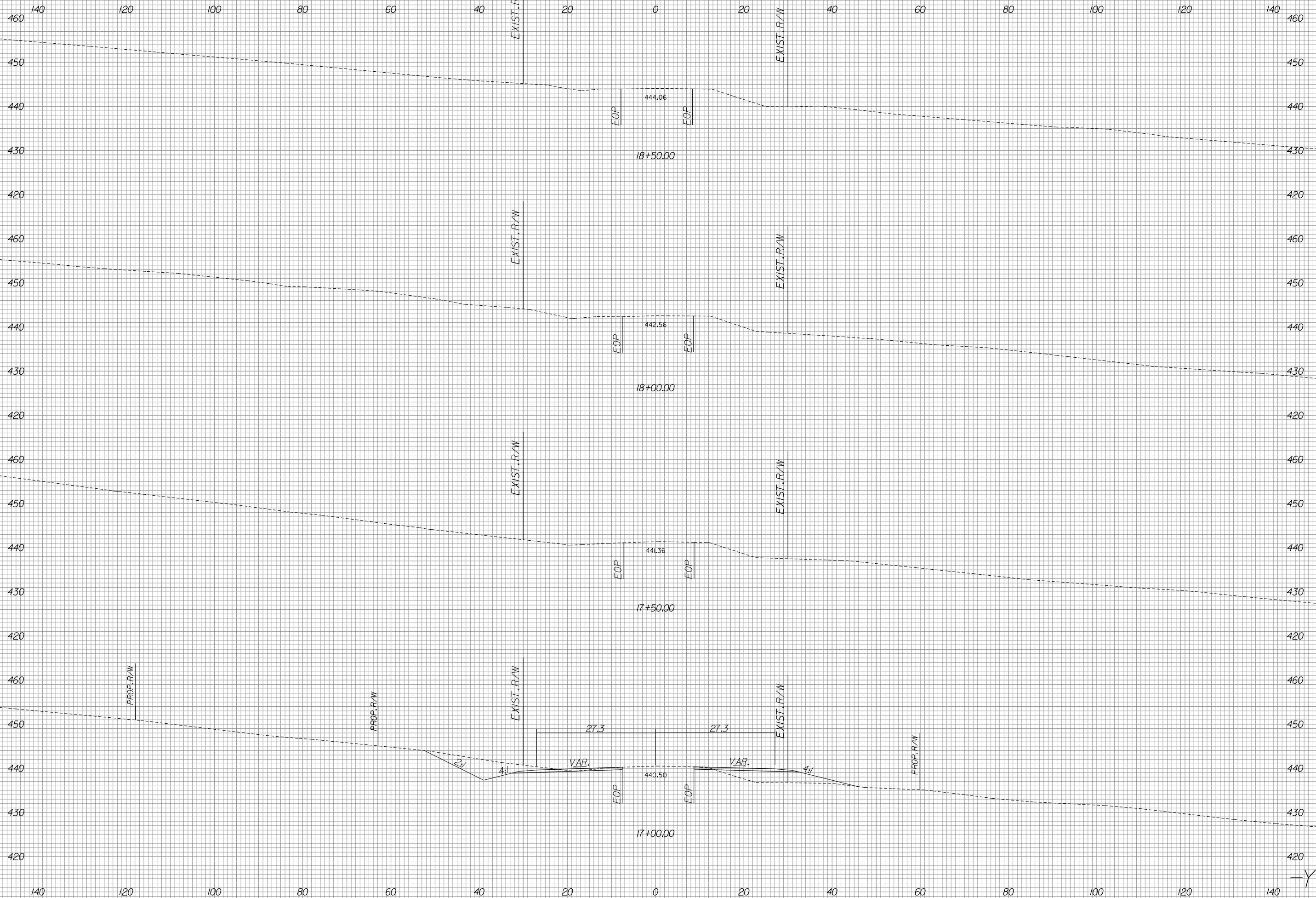
140 120 100 80 60 40 20 0 20 40 60 80 100 120 140

8/23/99



PROJ. REFERENCE NO.
R-3421B

SHEET NO.
X-466

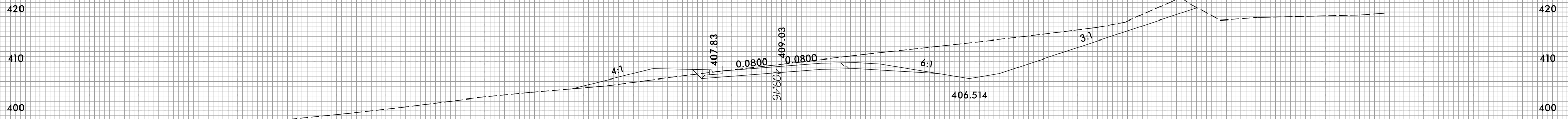


6/13/2019
R:\Roadway\Xsc\R-3421b_rdy_xpl_y6.dgn
gaugsborg

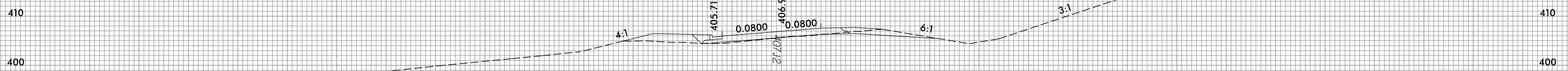
-Y6-



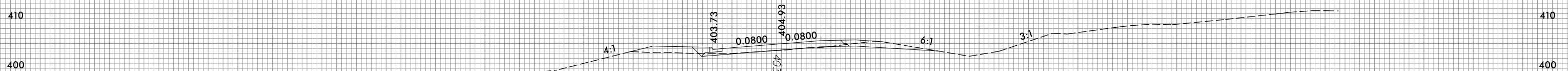
150 140 130 120 110 100 90 80 70 60 50 40 30 20 10 0 10 20 30 40 50 60 70 80 90 100 110 120 130 140 150



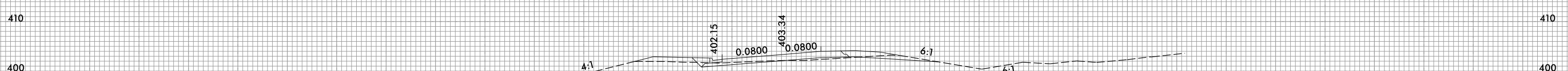
5 + 50.00



5 + 00.00



4 + 50.00



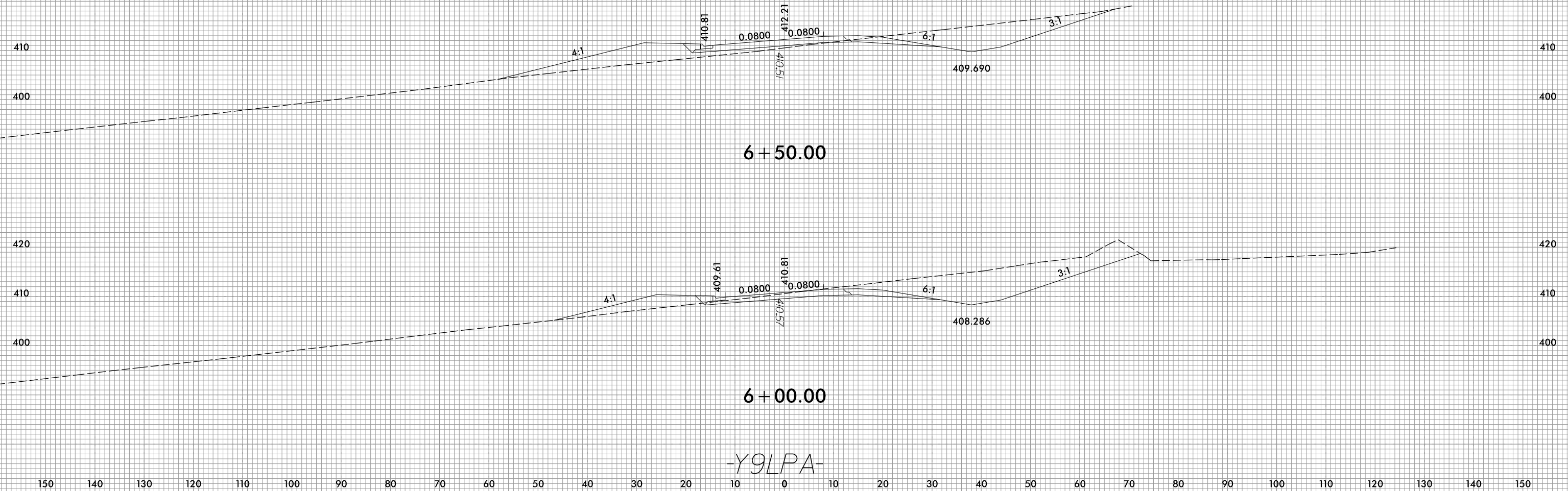
4 + 00.00

-Y9LPA-

150 140 130 120 110 100 90 80 70 60 50 40 30 20 10 0 10 20 30 40 50 60 70 80 90 100 110 120 130 140 150



150 140 130 120 110 100 90 80 70 60 50 40 30 20 10 0 10 20 30 40 50 60 70 80 90 100 110 120 130 140 150



-Y9LPA-

150 140 130 120 110 100 90 80 70 60 50 40 30 20 10 0 10 20 30 40 50 60 70 80 90 100 110 120 130 140 150



150 140 130 120 110 100 90 80 70 60 50 40 30 20 10 0 10 20 30 40 50 60 70 80 90 100 110 120 130 140 150

