

TIP PROJECT: U-5827

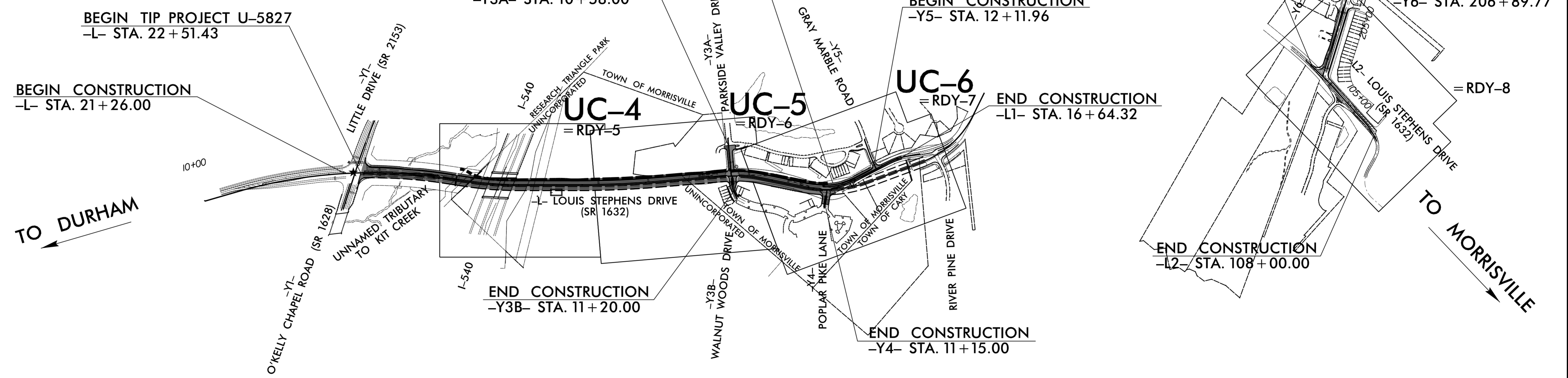
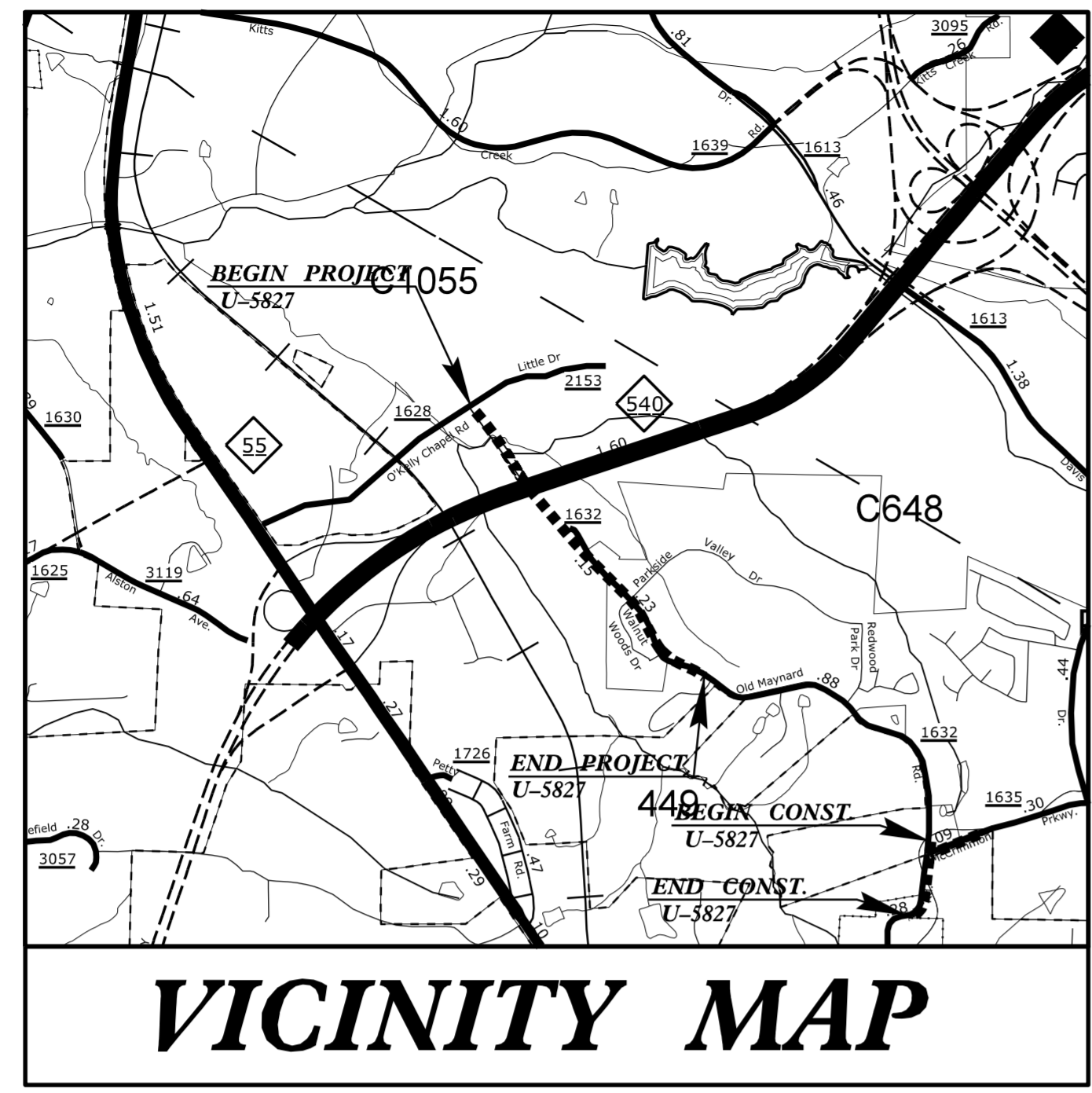

STATE OF NORTH CAROLINA  
DIVISION OF HIGHWAYS

T.I.P. NO.	SHEET NO.
U-5827	UC-1

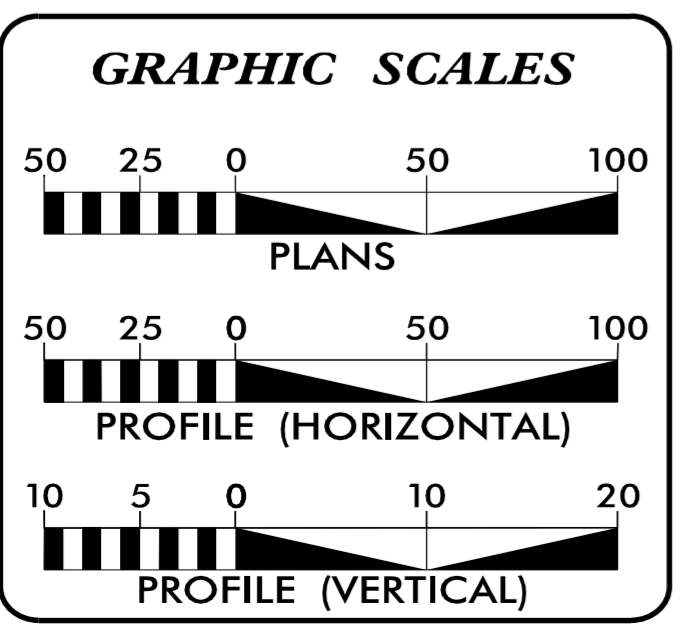
# UTILITY CONSTRUCTION PLANS WAKE COUNTY

LOCATION: LOUIS STEPHENS DRIVE EXTENSION (SR 1632)  
FROM O'KELLY CHAPEL ROAD (SR 1628)/LITTLE  
DRIVE (SR 2153) IN RESEARCH TRIANGLE PARK  
TO POPLAR PIKE LANE IN MORRISVILLE

TYPE OF WORK: WATER LINE CONSTRUCTION



DOCUMENT NOT CONSIDERED FINAL  
UNTIL ALL SIGNATURES ARE COMPLETED



**INDEX OF SHEETS**

SHEET NO.:	DESCRIPTION:
UC-1	TITLE SHEET
UC-2	UTILITY SYMBOLOGY
UC-3	DETAILS
UC-4 THRU UC-6	UTILITY CONSTRUCTION SHEETS
UC-7 THRU UC-8	PROFILE SHEETS

**WATER OWNER ON PROJECT**

(A) WATER -TOWN OF CARY

PREPARED IN THE OFFICE OF

3220 GLEN ROYAL RD. RALEIGH, NC 27617  
TELE 919.788.0224 FAX 919.788.0232  
NC LICENSE #P-0189

ERIC TWEED, PE CONSULTANT CONTACT #1  
MARY JO LEE, PE CONSULTANT CONTACT #2  
BRIAN WILES, PE CONSULTANT CONTACT #3

SEAL

DIVISION OF HIGHWAYS  
DIVISION 5  
PROJECT DELIVERY UNIT  
2612 N. DUKE STREET  
DURHAM, NC 27704

Ben Upshaw, PE TEAM LEAD  
S. Reid Davidson DDC ENGINEER  
Donald Proper DIVISION 5 UTILITIES ENGINEER  
Monroe Brown UTILITY COORDINATOR