

**This electronic collection of documents is provided
for the convenience of the user
and is Not a Certified Document –**

**The documents contained herein were originally issued
and sealed by the individuals whose names and license
numbers appear on each page, on the dates appearing
with their signature on that page.**

**This file or an individual page
shall not be considered a certified document.**

RESURFACING LIMITS, PAVEMENT MARKING IMPROVEMENTS & PAVEMENT MARKERS

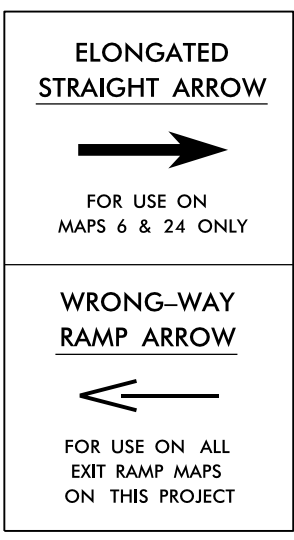
I-40 SIDE BY SIDE /ADJACENT ON/OFF RAMP

THERMOPLASTIC PAVEMENT MARKINGS FOR EXIT 369:

- MAP 5: (EB EXIT RAMP)
- MAP 6: (EB ENTRANCE RAMP)
- MAP 23: (WB EXIT RAMP)
- MAP 24: (WB ENTRANCE RAMP)

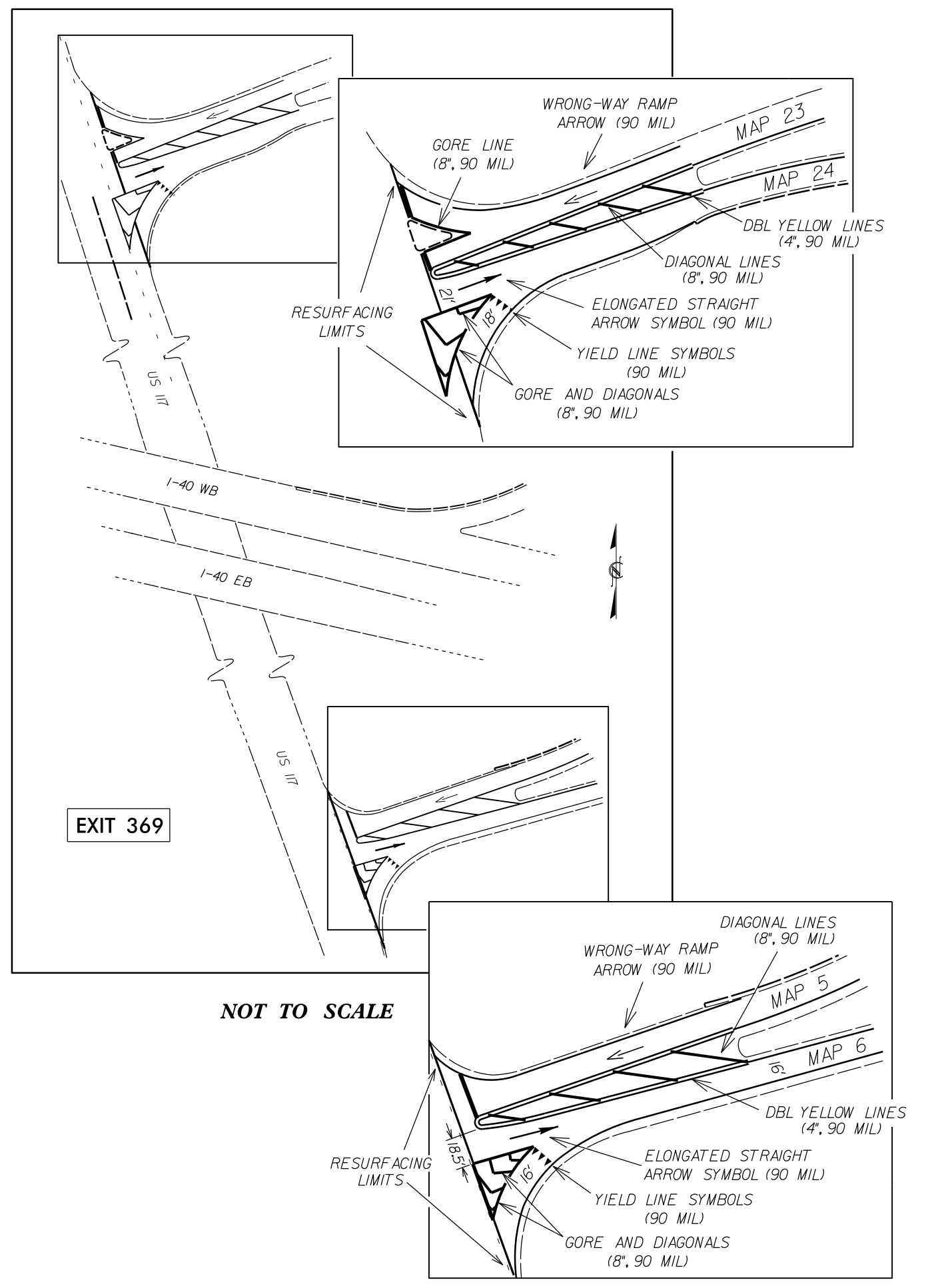
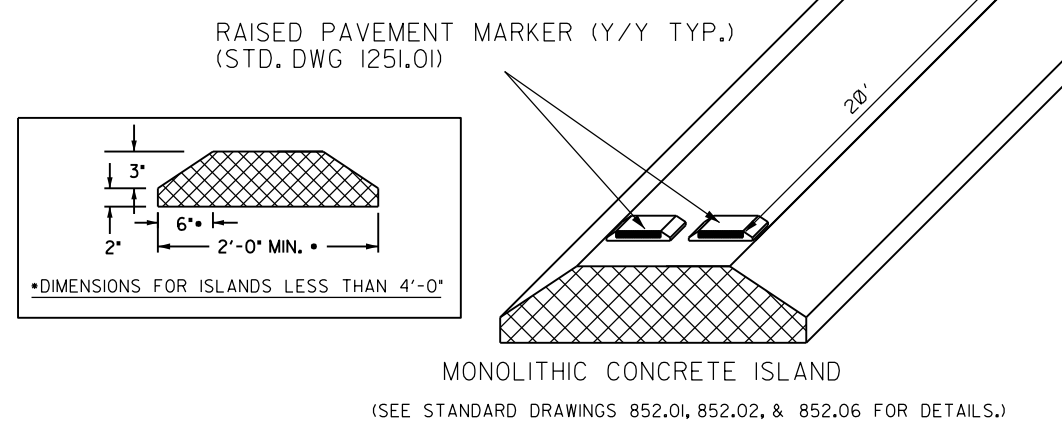
NOTES:

- 1) REFER TO THE LATEST NCDOT ROADWAY STANDARD DRAWINGS
- 2) ELONGATED STRAIGHT ARROW SHALL BE APPROXIMATELY 12' LONG AND SHALL BE PAID AS A SYMBOL. REFER TO STD. DWG. 1205.08 (SHEET 1 OF 9) FOR ADDITIONAL ARROW INFORMATION.



FOR USE WITH MAPS 9, 11, 13, 15, 17, 19 & 23

PAVEMENT MARKER DETAIL FOR CONCRETE ISLANDS



8/17/99
 25-JUN-2019 13:47
 S:\Division\Resurfacing\Rehab\2019\I-40_Resurfacing\CURRENT\I-5940\RALEIGH_REVISIONS\I-5940_Rdy_EXIT_369.dtl_REV.dgn
 \$\$\$SERNAME\$\$\$