

**This electronic collection of documents is provided  
for the convenience of the user  
and is Not a Certified Document –**

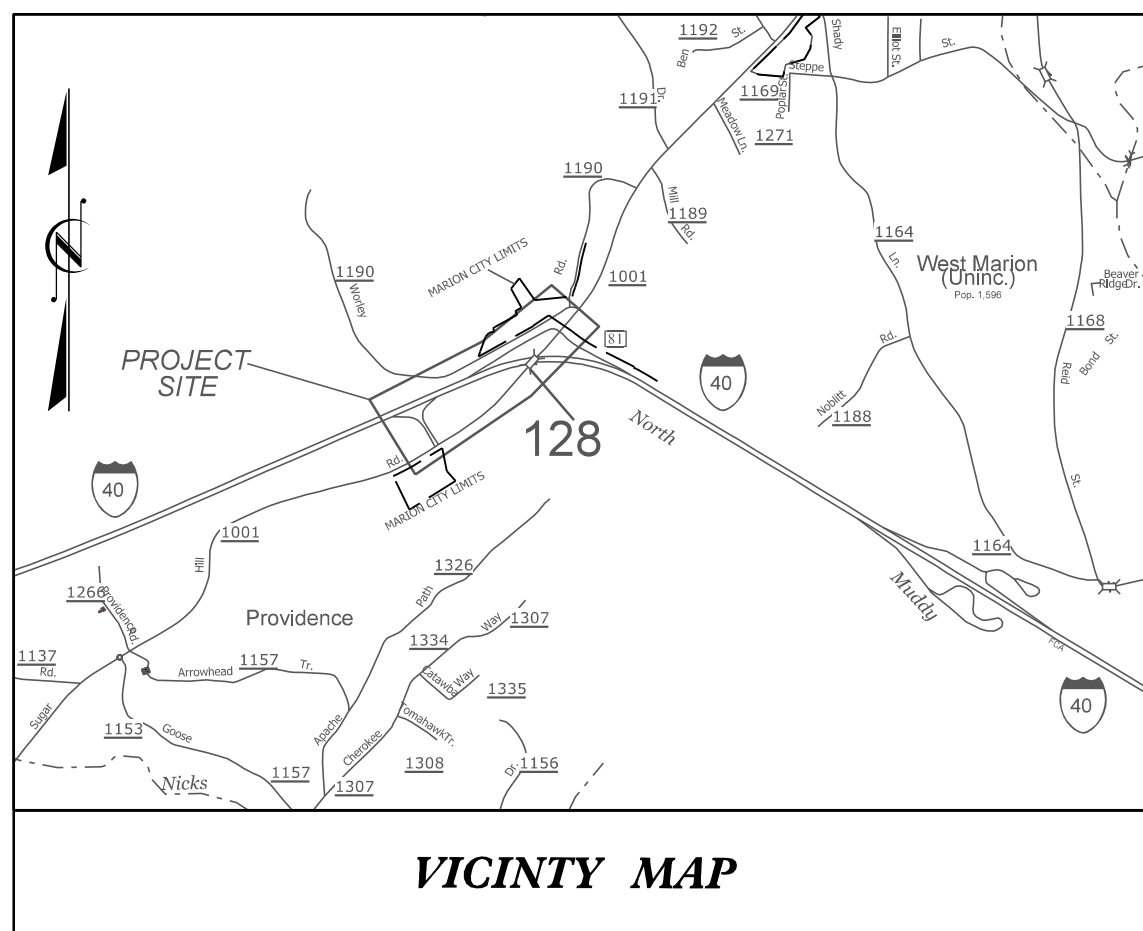
**The documents contained herein were originally issued  
and sealed by the individuals whose names and license  
numbers appear on each page, on the dates appearing  
with their signature on that page.**

**This file or an individual page  
shall not be considered a certified document.**

09/08/99

TIP PROJECT: U-5818

See Sheet 1-A For Index of Sheets



STATE OF NORTH CAROLINA  
DIVISION OF HIGHWAYS

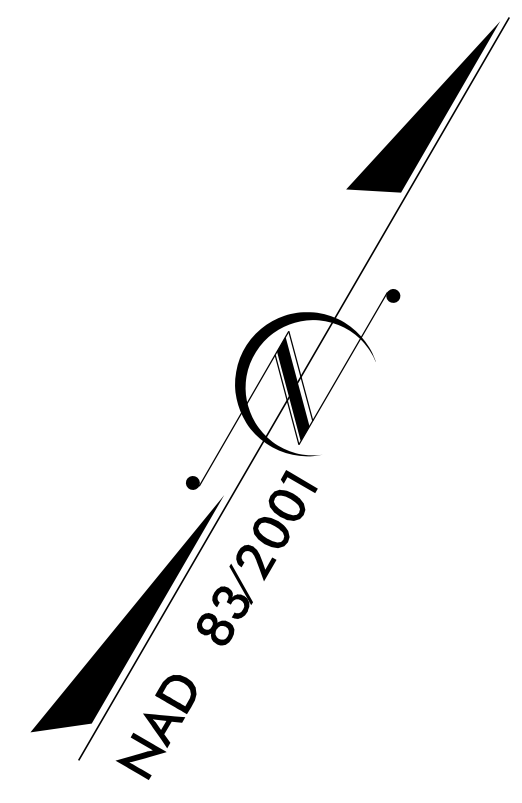
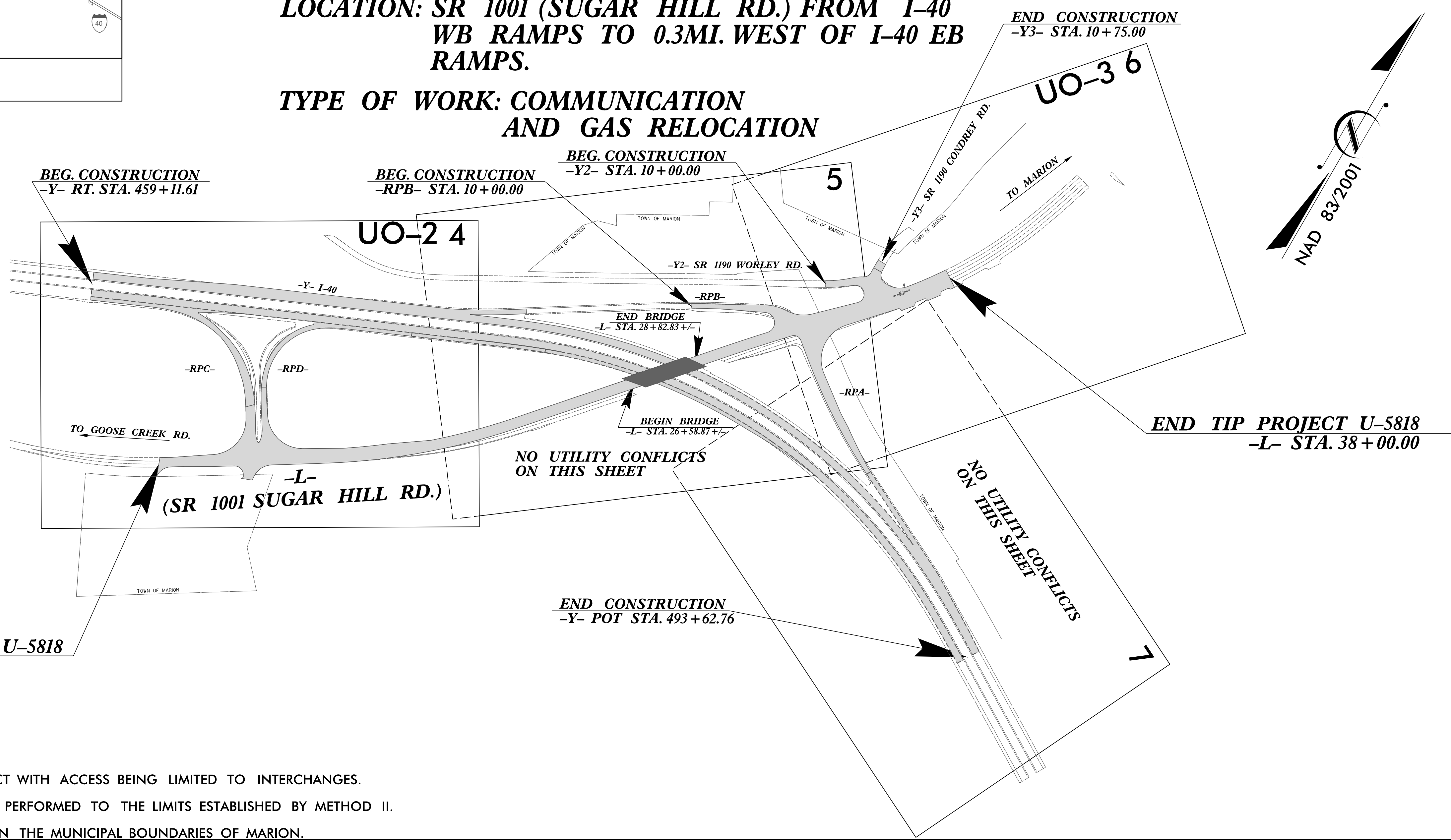
**UTILITIES BY OTHERS PLANS**  
**McDOWELL COUNTY**

**LOCATION: SR 1001 (SUGAR HILL RD.) FROM I-40  
WB RAMPS TO 0.3MI. WEST OF I-40 EB  
RAMPS.**

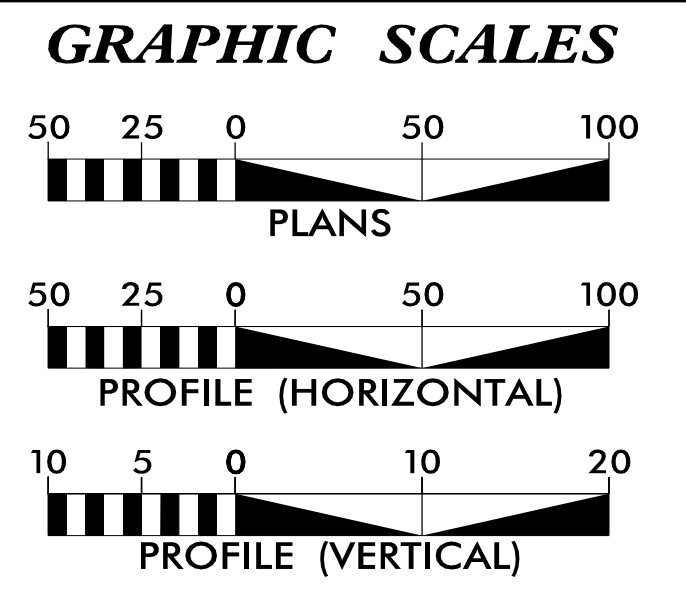
**TYPE OF WORK: COMMUNICATION  
AND GAS RELOCATION**

T.I.P. NO.	SHEET NO.
U-5818	UO-1

NOTE:  
ALL UTILITY WORK SHOWN ON THIS SHEET WILL BE DONE BY OTHERS. NO PAYMENT WILL BE MADE TO THE CONTRACTOR FOR UTILITY WORK SHOWN ON THIS SHEET.



THIS IS A CONTROLLED-ACCESS PROJECT WITH ACCESS BEING LIMITED TO INTERCHANGES.  
CLEARING ON THIS PROJECT SHALL BE PERFORMED TO THE LIMITS ESTABLISHED BY METHOD II.  
A PORTION OF THIS PROJECT IS WITHIN THE MUNICIPAL BOUNDARIES OF MARION.



**INDEX OF SHEETS**

SHEET NO.:	DESCRIPTION:
UO-1	TITLE SHEET
UO-2 THRU UO-3	UBO PLAN SHEETS

**UTILITY OWNERS WITH CONFLICTS**

(A) COMMUNICATION - FRONTIER  
(B) GAS - PSNC

PREPARED IN THE OFFICE OF:

1223 Jones Franklin Rd. Raleigh, N.C. 27606  
License No. F-0377  
Bus: 919.851.8077 Fax: 919.851.8107

John D. Schriener, PLS UTILITY PROJECT MANAGER  
John D. Schriener, PLS PROJECT UTILITY COORDINATOR

DIVISION OF HIGHWAYS  
DIVISION 13

Highway Division 13  
55 Orange Street  
Asheville, NC 28801

Cole Hood, PE Division Project Development Engineer  
R. Keith Radcliff Division Utility Coordinator

\$\$\$\$\$SYTIME\$\$\$\$\$  
\$\$\$\$\$DDN\$\$\$\$\$  
\$\$\$\$\$USERNAME\$\$\$\$\$





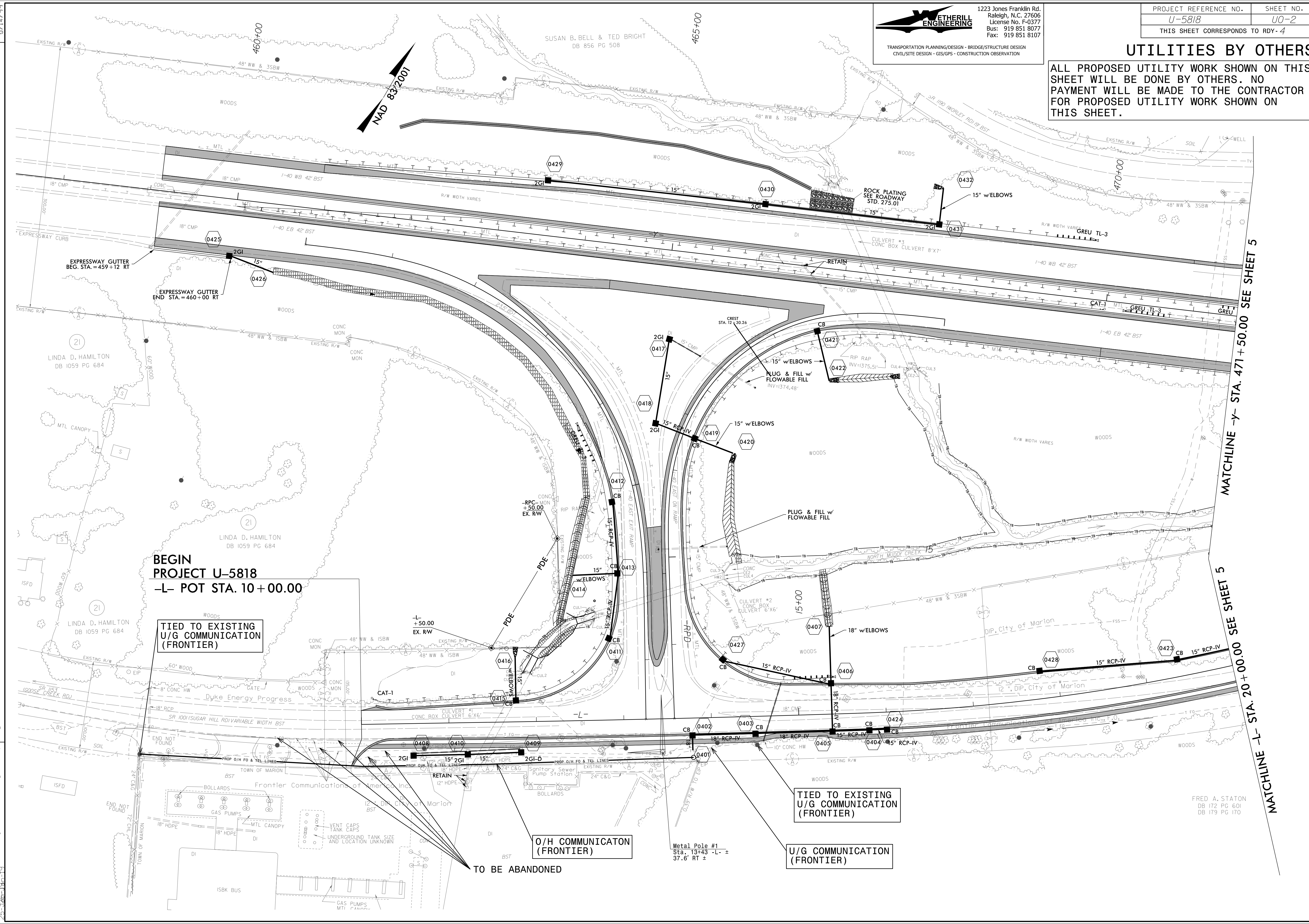
1223 Jones Franklin Rd.  
Raleigh, N.C. 27606  
License No. F-0377  
Bus: 919 851 8077  
Fax: 919 851 8107

TRANSPORTATION PLANNING/DESIGN - BRIDGE/STRUCTURE DESIGN  
CIVIL/SITE DESIGN - GIS/GPS - CONSTRUCTION OBSERVATION

PROJECT REFERENCE NO.	SHEET NO.
U-5818	U0-2
THIS SHEET CORRESPONDS TO RDY-4	

### UTILITIES BY OTHERS

ALL PROPOSED UTILITY WORK SHOWN ON THIS SHEET WILL BE DONE BY OTHERS. NO PAYMENT WILL BE MADE TO THE CONTRACTOR FOR PROPOSED UTILITY WORK SHOWN ON THIS SHEET.



**BEGIN PROJECT U-5818**  
**-L- POT STA. 10 + 00.00**

**TIED TO EXISTING U/G COMMUNICATION (FRONTIER)**

**O/H COMMUNICATION (FRONTIER)**

**TO BE ABANDONED**

**TIED TO EXISTING U/G COMMUNICATION (FRONTIER)**

**U/G COMMUNICATION (FRONTIER)**

Metal Pole #1  
Sta. 13+43 -L- ±  
37.6' RT ±

REVISIONS

MATCHLINE -Y- STA. 471 + 50.00 SEE SHEET 5

MATCHLINE -L- STA. 20 + 00.00 SEE SHEET 5

8/18/15 446:51 AM  
C:\projects\U-5818\DWG\U-5818-02-00.dwg  
11:11:58 AM 8/18/15

B:17/99

FRED A. STATION  
DB 172 PG 601  
DB 179 PG 170

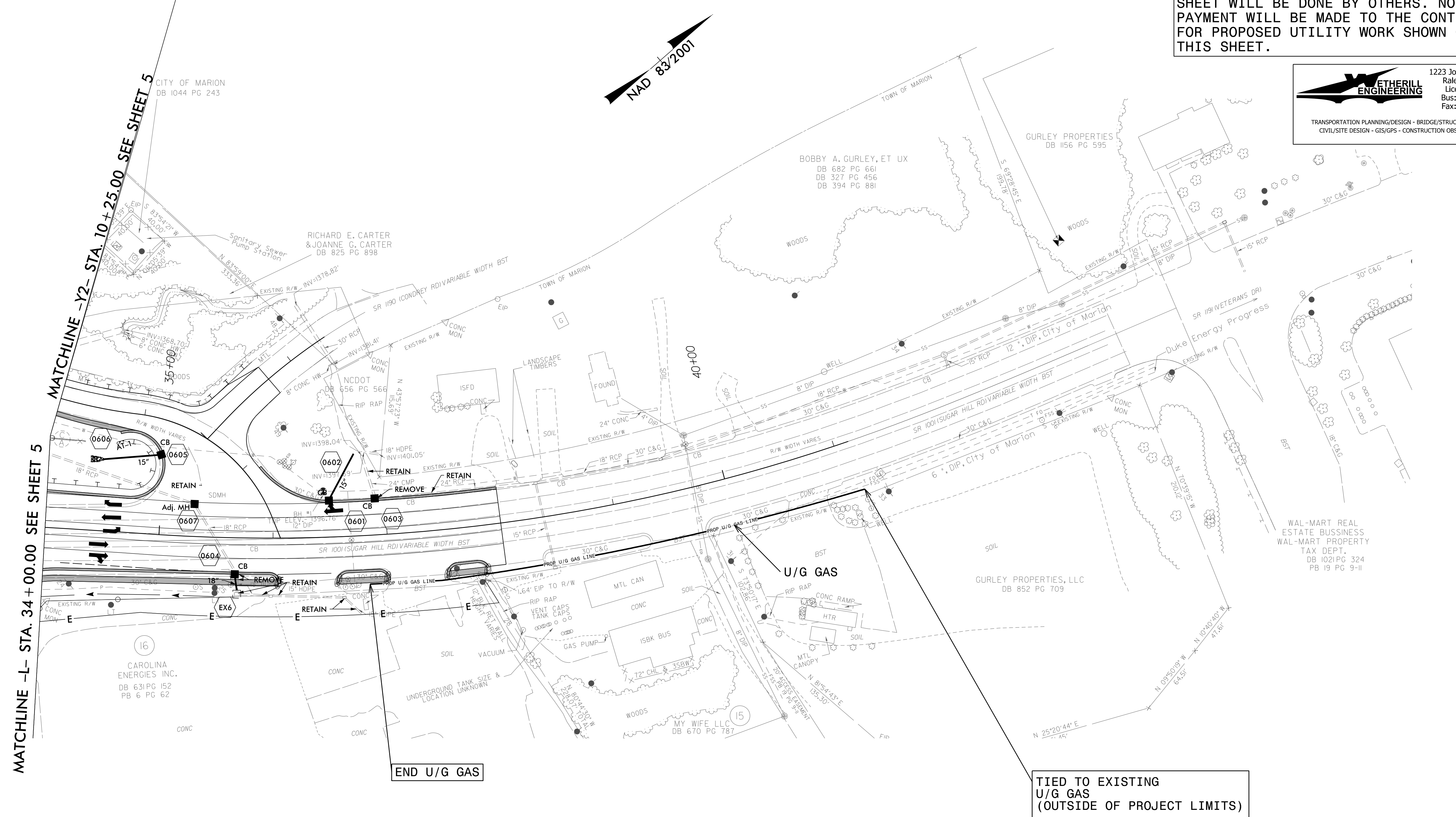
### UTILITIES BY OTHERS

ALL PROPOSED UTILITY WORK SHOWN ON THIS SHEET WILL BE DONE BY OTHERS. NO PAYMENT WILL BE MADE TO THE CONTRACTOR FOR PROPOSED UTILITY WORK SHOWN ON THIS SHEET.

**ETHERILL ENGINEERING**  
 1223 Jones Franklin Rd.  
 Raleigh, N.C. 27606  
 License No. F-0377  
 Bus: 919 851 8077  
 Fax: 919 851 8107

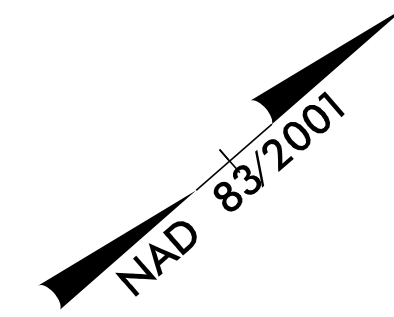
TRANSPORTATION PLANNING/DESIGN - BRIDGE/STRUCTURE DESIGN  
 CIVIL/SITE DESIGN - GIS/GPS - CONSTRUCTION OBSERVATION

5/14/99  
 I:\traces\Energy\Projects\U-5818\ut-l-rd\6\_U03\_psh.dgn



MATCHLINE -L- STA. 34+00.00 SEE SHEET 5

MATCHLINE -Y2- STA. 10+25.00 SEE SHEET 5



END U/G GAS

TIED TO EXISTING  
 U/G GAS  
 (OUTSIDE OF PROJECT LIMITS)