

**This electronic collection of documents is provided  
for the convenience of the user  
and is Not a Certified Document –**

**The documents contained herein were originally issued  
and sealed by the individuals whose names and license  
numbers appear on each page, on the dates appearing  
with their signature on that page.**

**This file or an individual page  
shall not be considered a certified document.**

STATE OF NORTH CAROLINA  
DIVISION OF HIGHWAYS

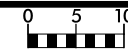
**CHEROKEE COUNTY**  
**R-5735**

**INDEX SHEET**

DESCRIPTION	SHEET NO.
INDEX OF SHEETS	X-1
-L-	X-2 THRU X-53
-Y1A-	X-54 THRU X-55
-Y3-	X-56 THRU X-59
-Y5-	X-60 THRU X-62
-DR1-	X-63



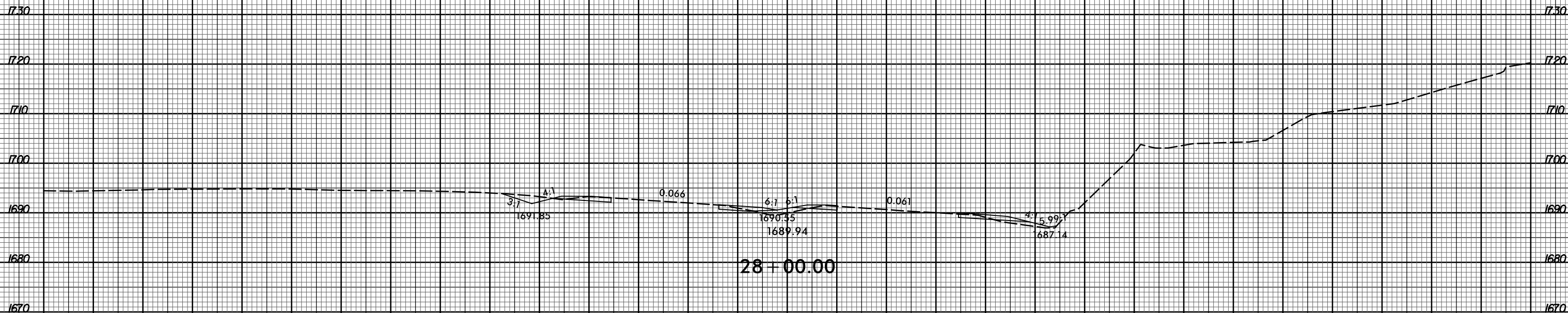
6/23/16



PROJ. REFERENCE NO.  
R-5735

SHEET NO.  
X-2

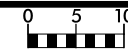
150 140 130 120 110 100 90 80 70 60 50 40 30 20 10 0 10 20 30 40 50 60 70 80 90 100 110 120 130 140 150



19-DEC-2016 15:05  
C:\Users\jw\Documents\19-5735-Road-Modeling\19-5735-rdy-xpl-L.dgn  
3:30:58 PM

150 140 130 120 110 100 90 80 70 60 50 40 30 20 10 0 10 20 30 40 50 60 70 80 90 100 110 120 130 140 150

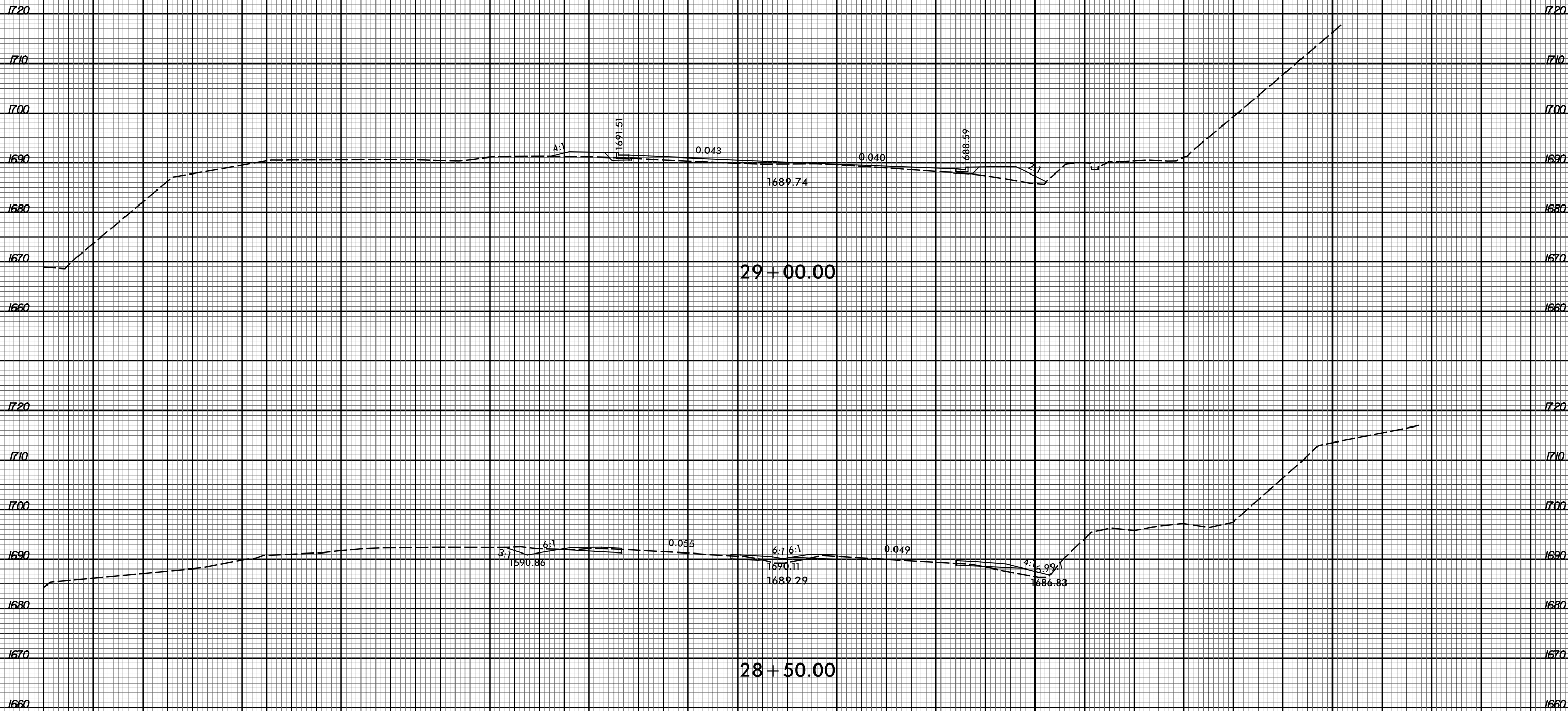
6/23/16



PROJ. REFERENCE NO.  
R-5735

SHEET NO.  
X-3

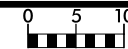
150 140 130 120 110 100 90 80 70 60 50 40 30 20 10 0 10 20 30 40 50 60 70 80 90 100 110 120 130 140 150



19-DEC-2016 15:05  
C:\Users\jw\Documents\AutoCAD\Projects\2016\28+50\28+50.dgn

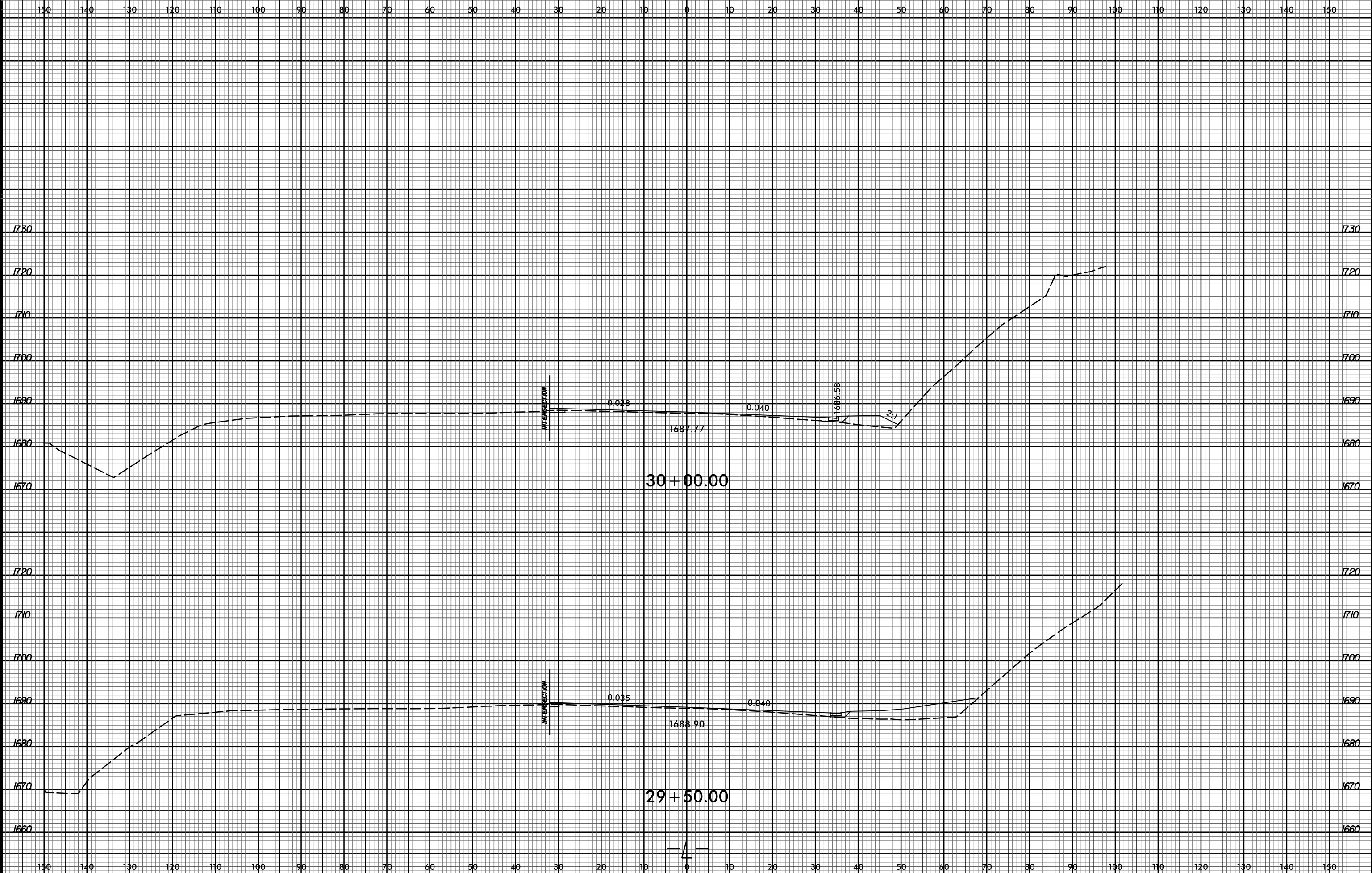
150 140 130 120 110 100 90 80 70 60 50 40 30 20 10 0 10 20 30 40 50 60 70 80 90 100 110 120 130 140 150

6/23/16



PROJ. REFERENCE NO.  
R-5735

SHEET NO.  
X-4



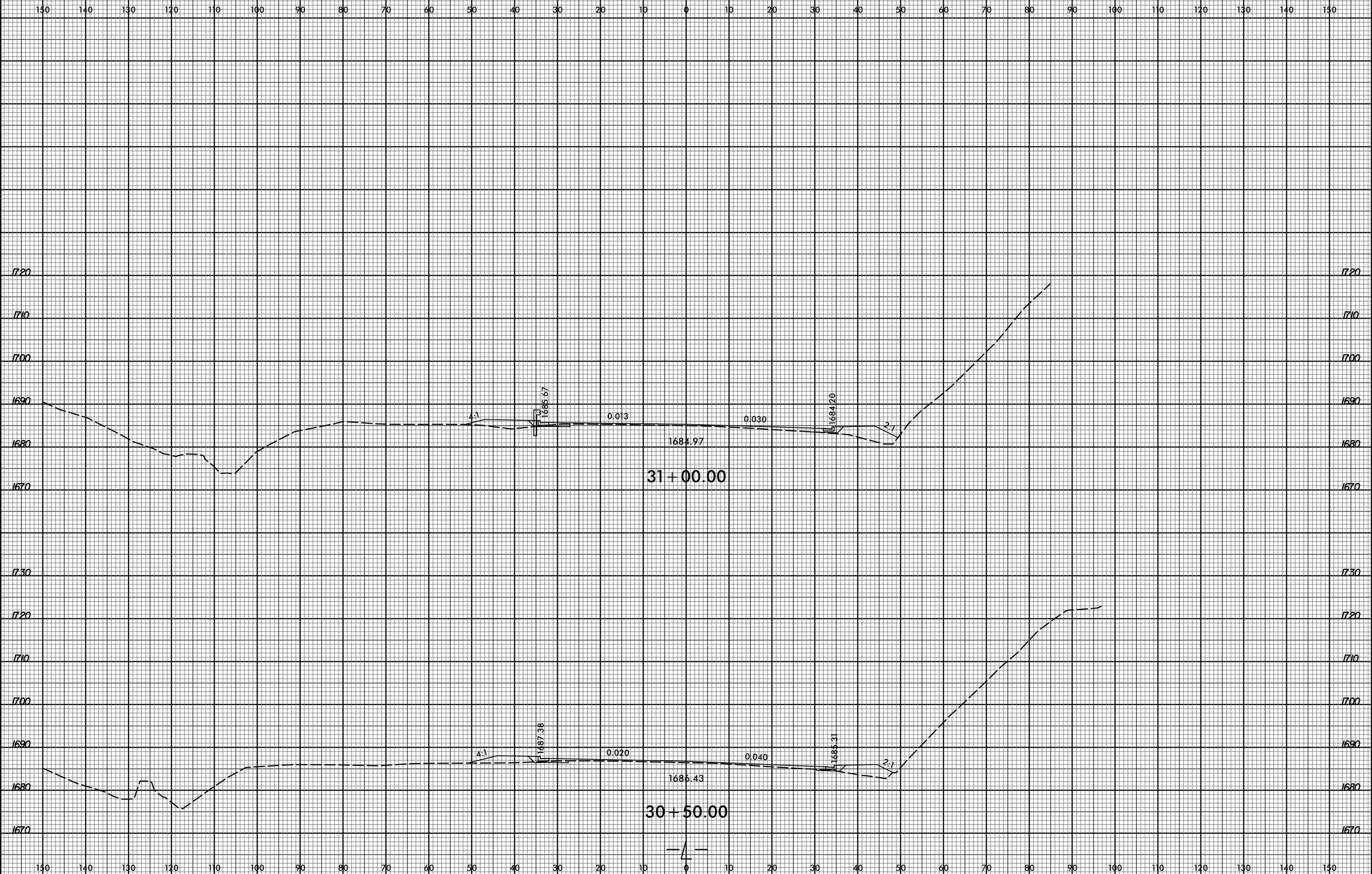
I:\DEC-2016 15:05  
4:\PROJECTS\City\Station-Modeling\R-5735\_rdy\_xpl.L.dgn  
\$\$\$\$\$BENNY\$\$\$\$\$

6/23/16



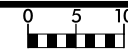
PROJ. REFERENCE NO.  
R-5735

SHEET NO.  
X-5



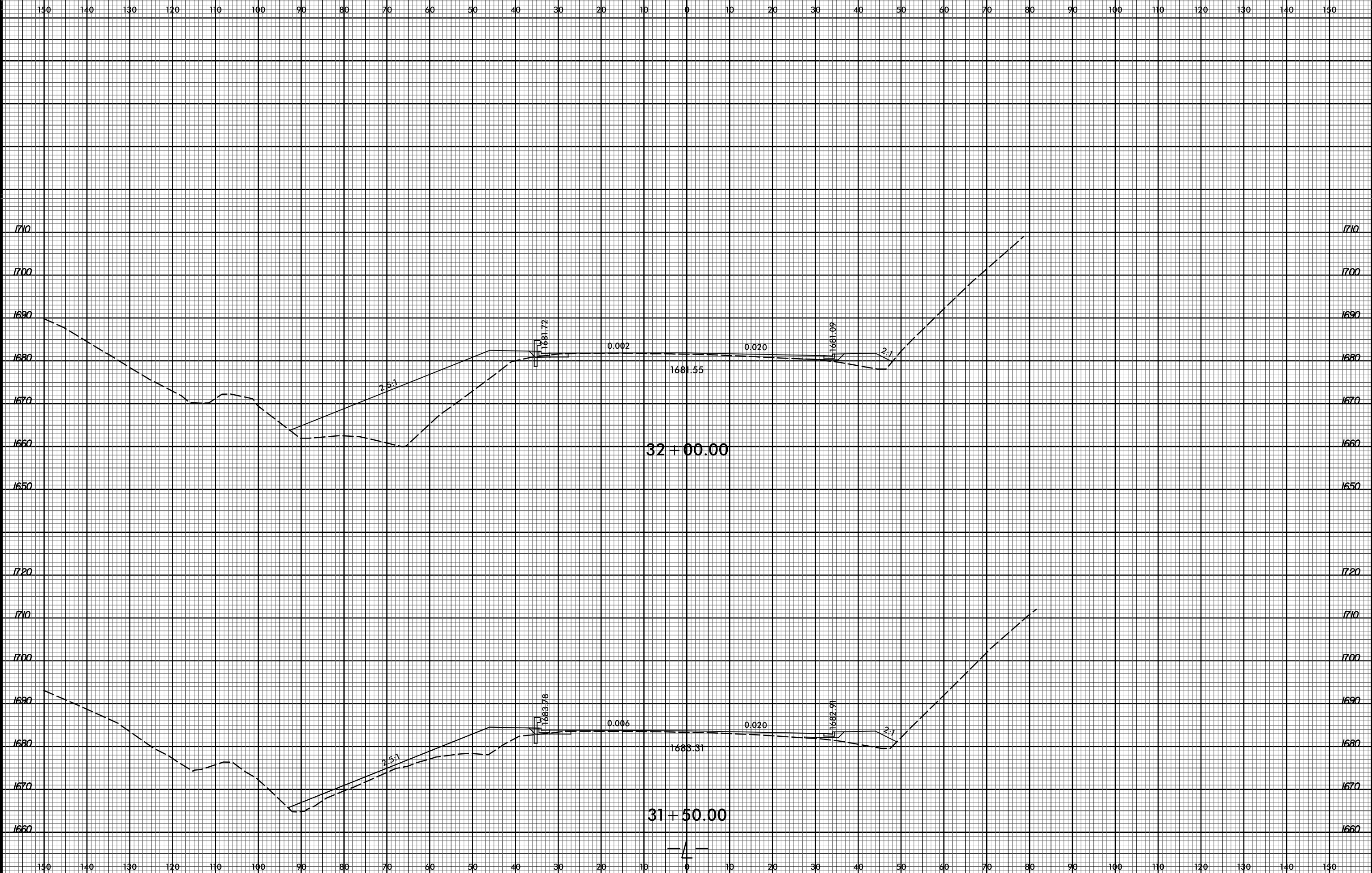
I:\DEC-2016 15:05  
4:\PROJECTS\2016\2016-0001\2016-0001-Modeling\16-5735\_rdy\_xpl\_L.dgn  
\$\$\$\$\$BENNY\$\$\$\$\$

6/23/16



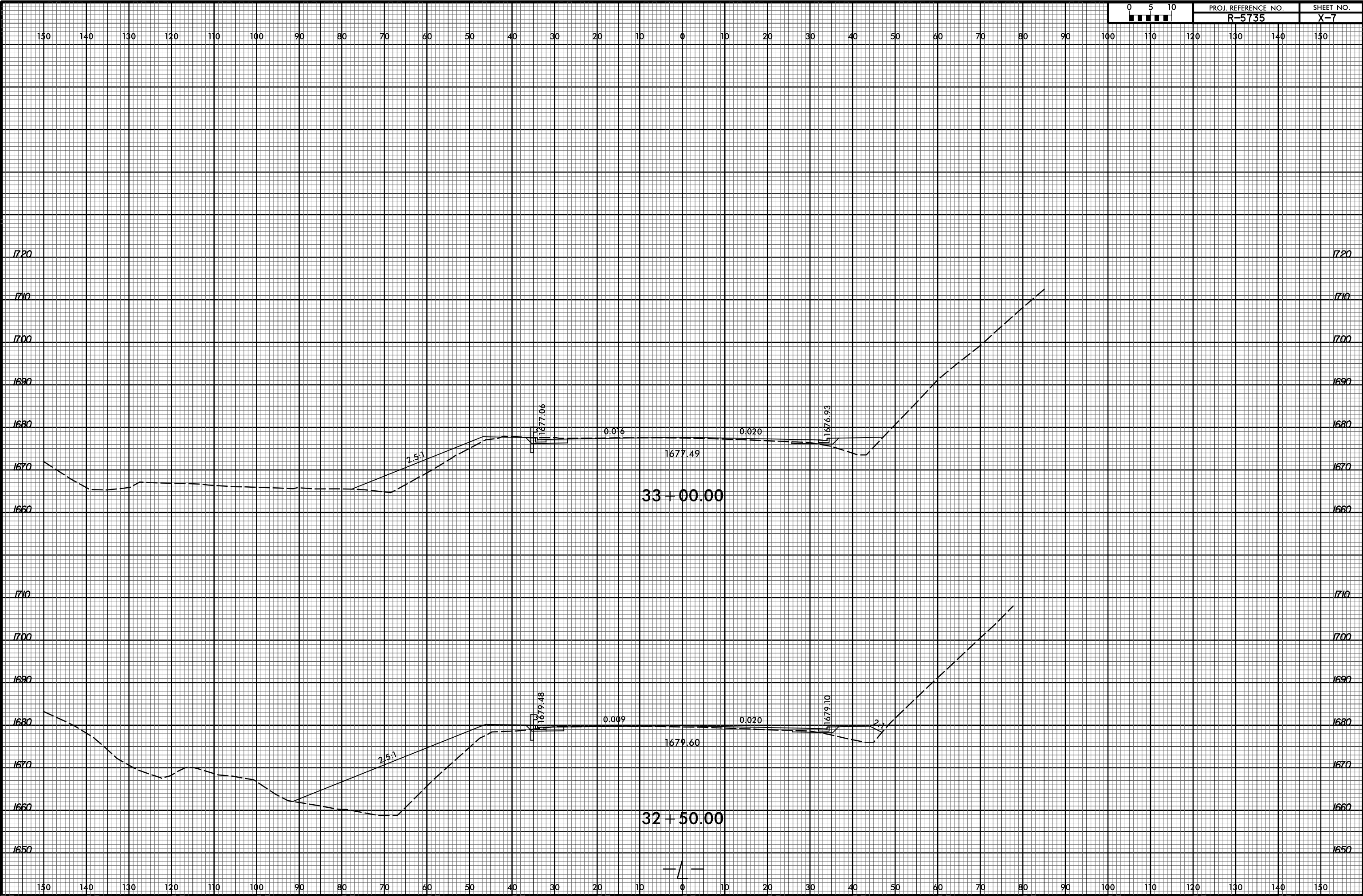
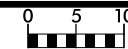
PROJ. REFERENCE NO.  
R-5735

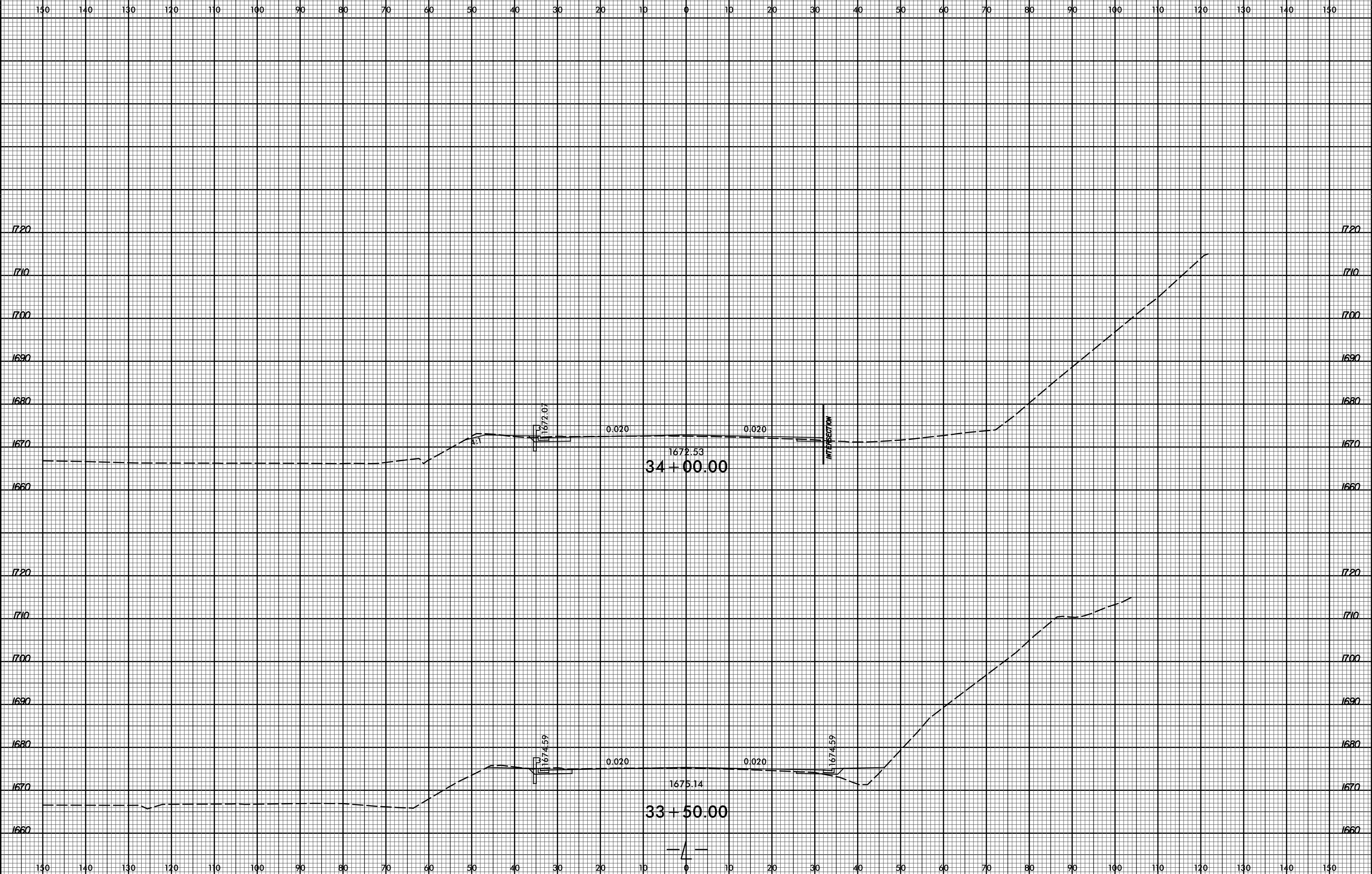
SHEET NO.  
X-6



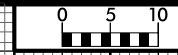
I:\DEC-2016 15:05  
4:\PROJECTS\160514\160514-Cross-Modeling\16-5735-rdy\_xpl\_L.dgn  
\$\$\$\$SUBMITNAME\$\$\$\$







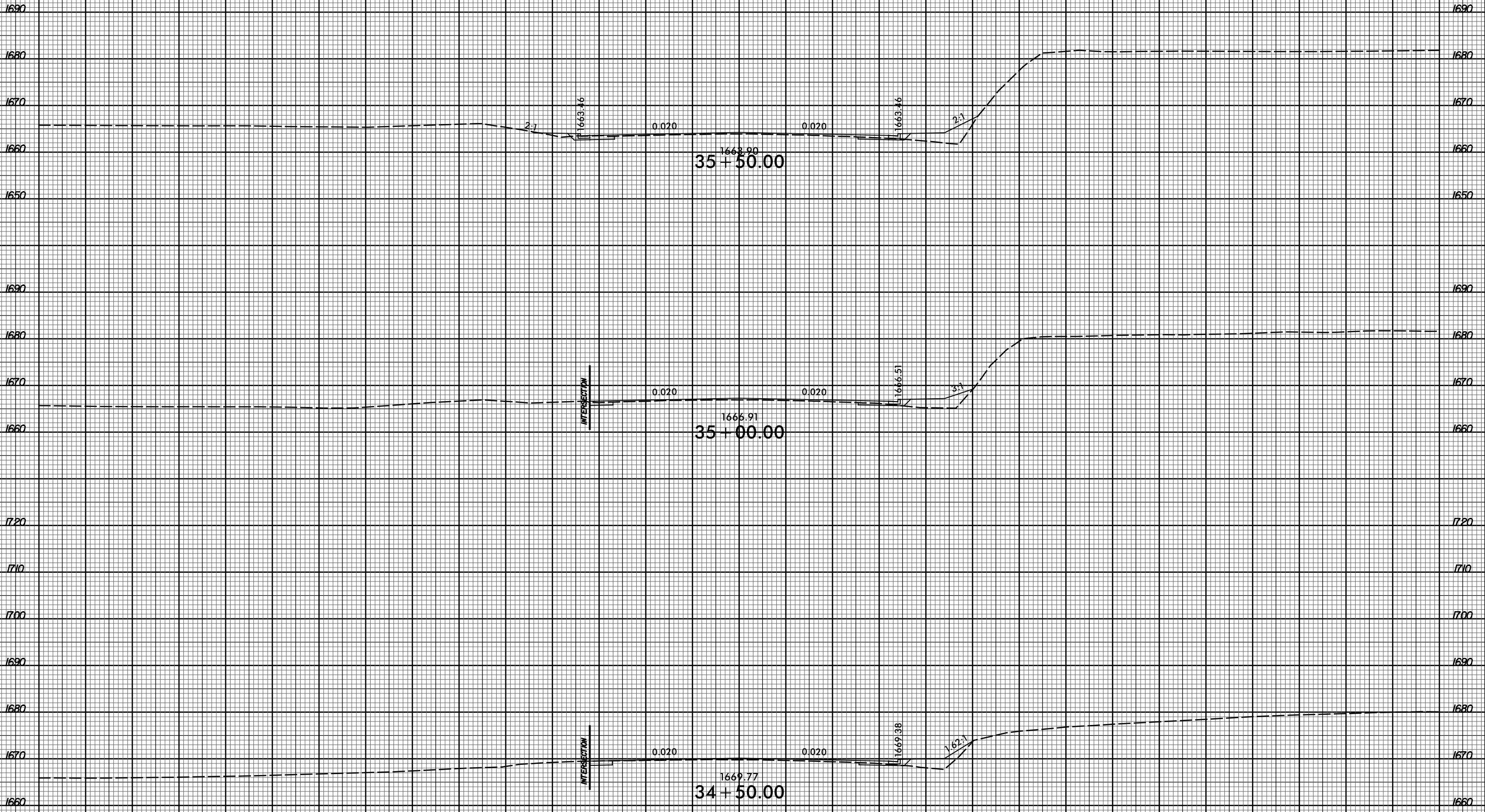
6/23/16



PROJ. REFERENCE NO.  
R-5735

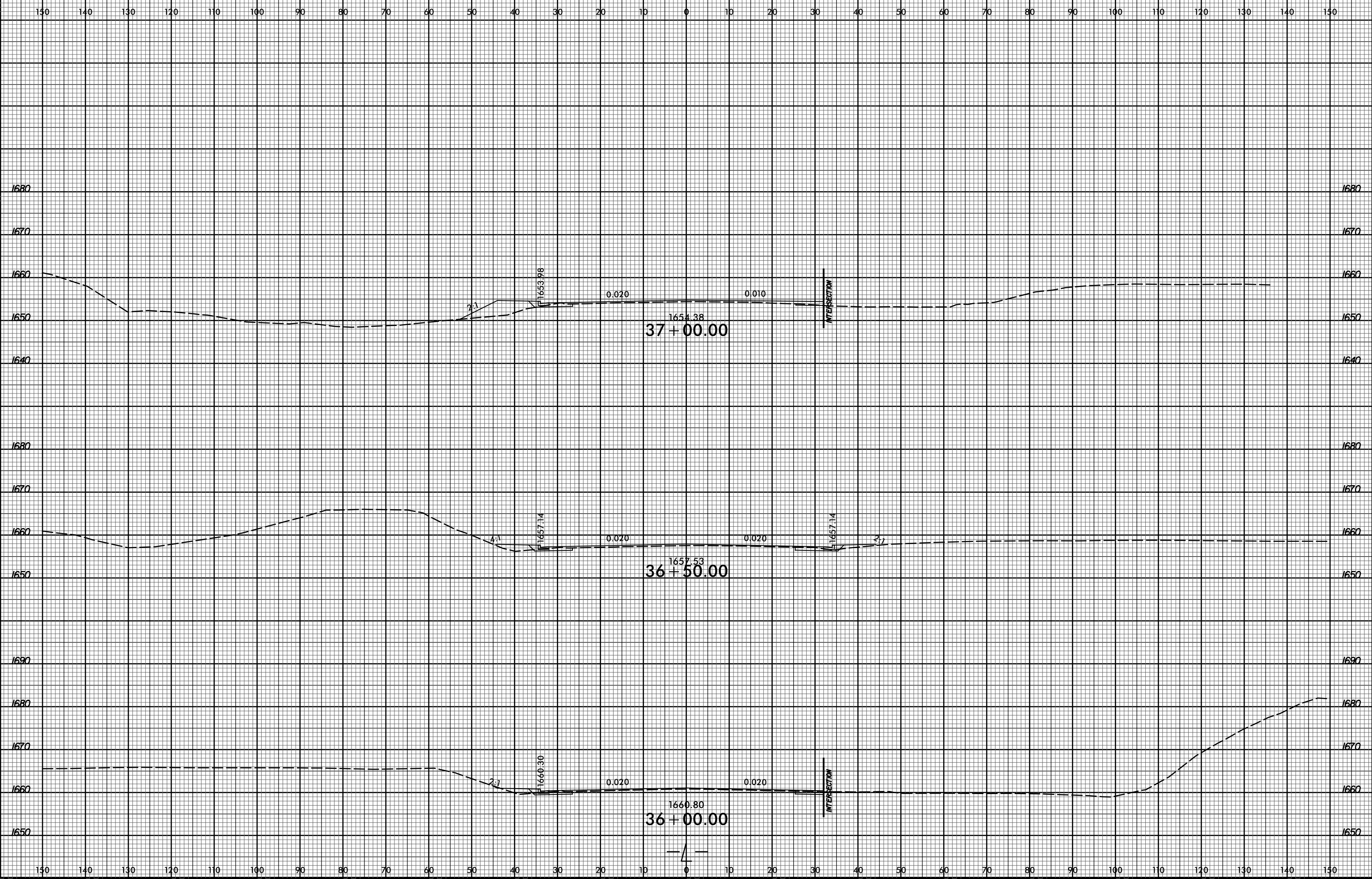
SHEET NO.  
X-9

150 140 130 120 110 100 90 80 70 60 50 40 30 20 10 0 10 20 30 40 50 60 70 80 90 100 110 120 130 140 150



150 140 130 120 110 100 90 80 70 60 50 40 30 20 10 0 10 20 30 40 50 60 70 80 90 100 110 120 130 140 150

15-MAR-2019 15:58  
R:\Projects\Bentley\Projects\RoadModeling\R-5735\_rdy\_xpl.L.dgn  
\$\$\$\$USERNAME\$\$\$\$

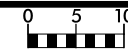


37 + 00.00

36 + 50.00

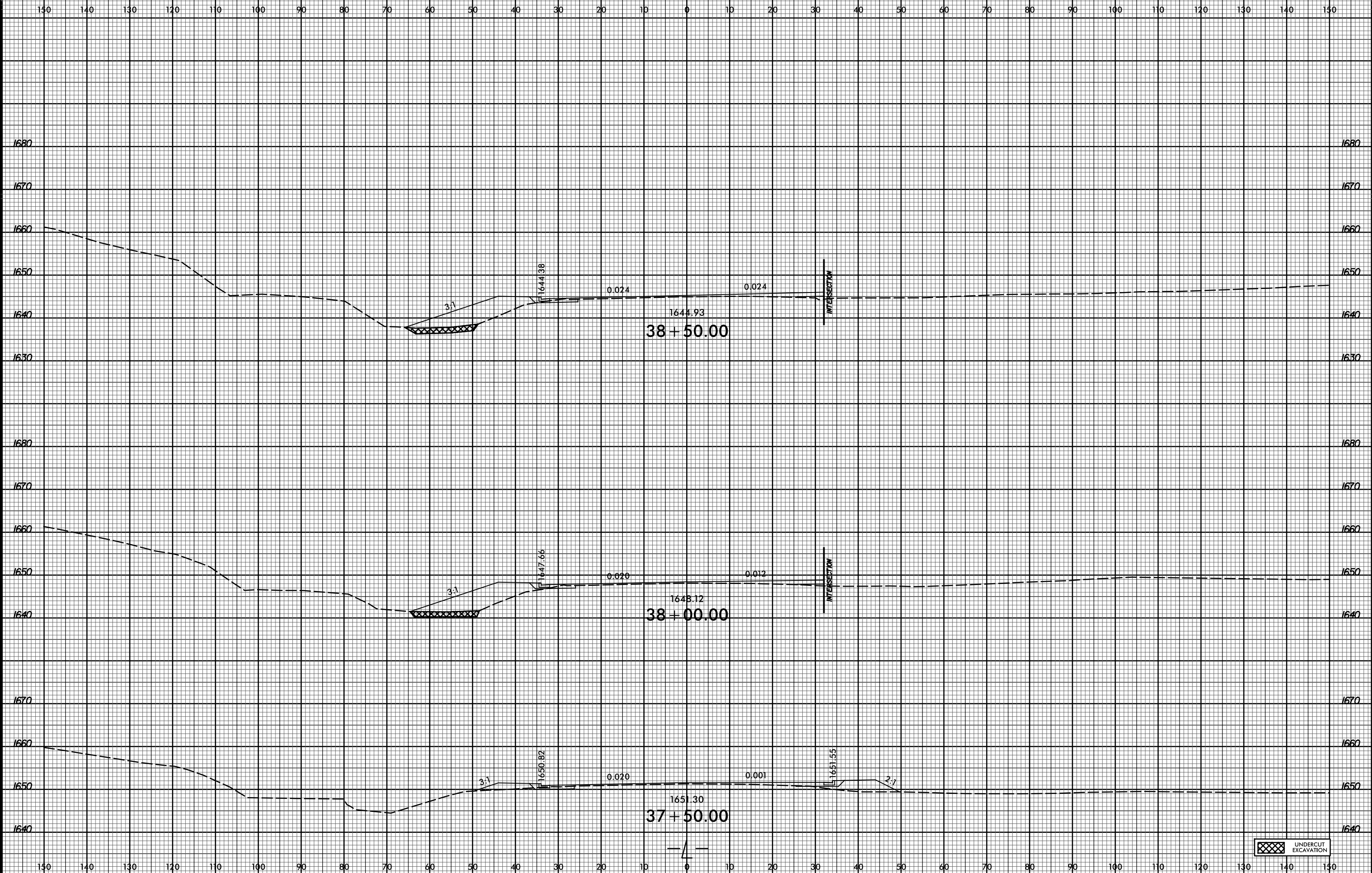
36 + 00.00

6/23/16



PROJ. REFERENCE NO.  
R-5735

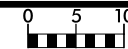
SHEET NO.  
X-11



I:\DEC-2016 15:05  
4:\PROJECTS\16051400\16051400-Modeling\16-5735-rdy-xpl-L.dgn  
\$\$\$\$\$BENNY\$\$\$\$\$

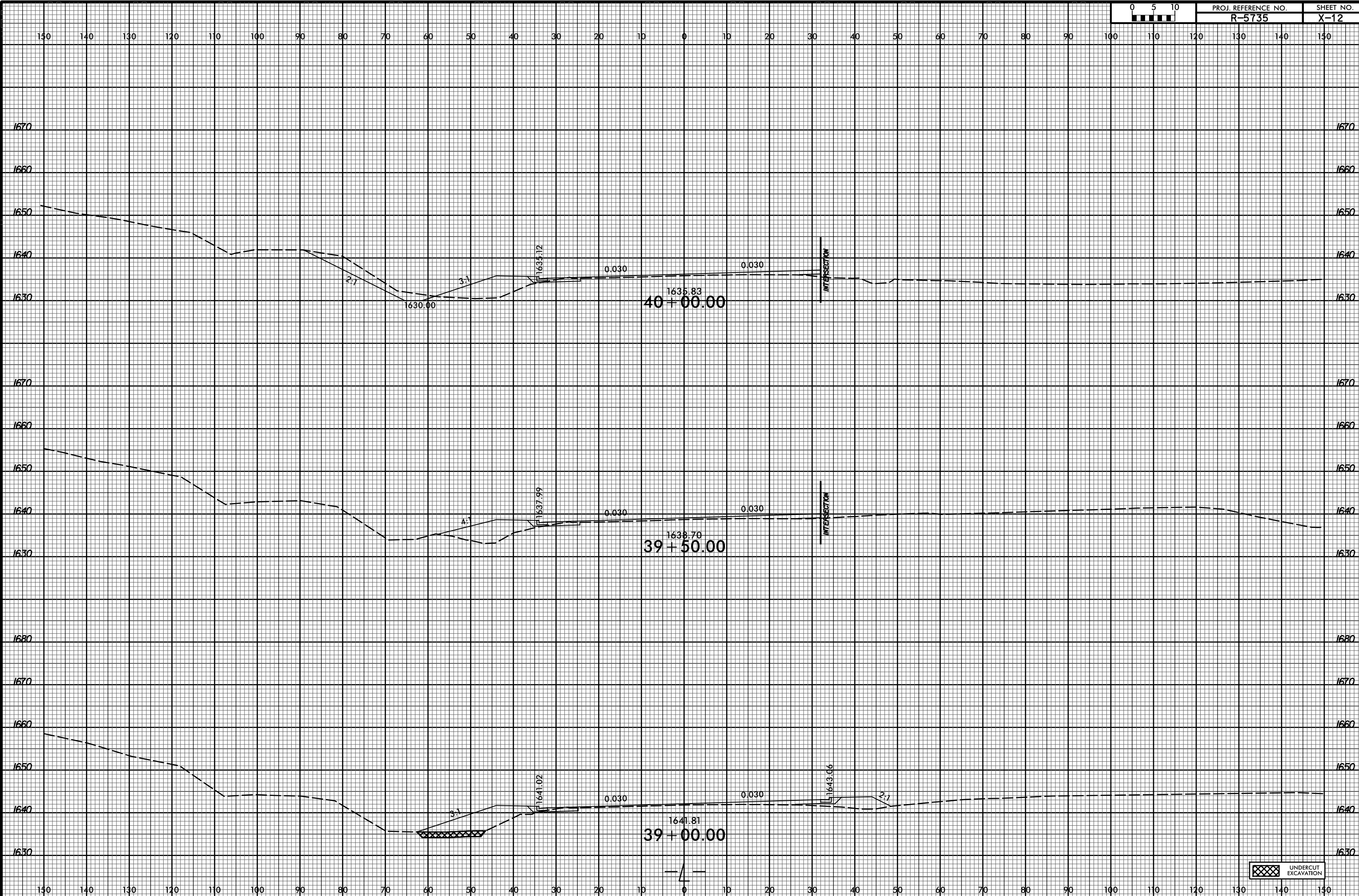
UNDERCUT EXCAVATION

6/23/16



PROJ. REFERENCE NO.  
R-5735

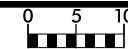
SHEET NO.  
X-12



19-DEC-2016 15:05  
C:\Users\jwagner\Documents\19-5735\_rdy\_xpl\_L.dgn  
39+00.00

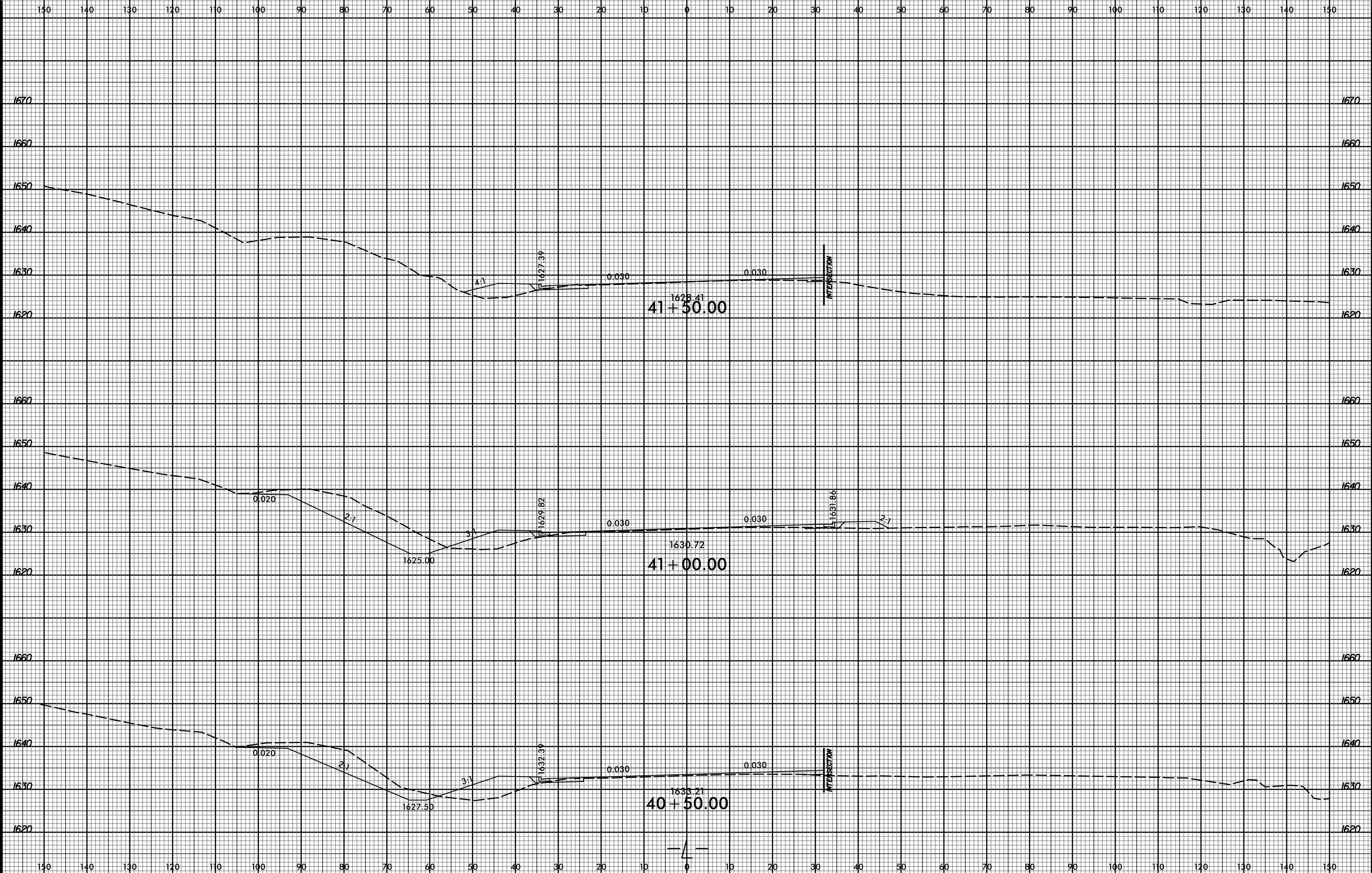
UNDERCUT EXCAVATION

6/23/16



PROJ. REFERENCE NO.  
R-5735

SHEET NO.  
X-13




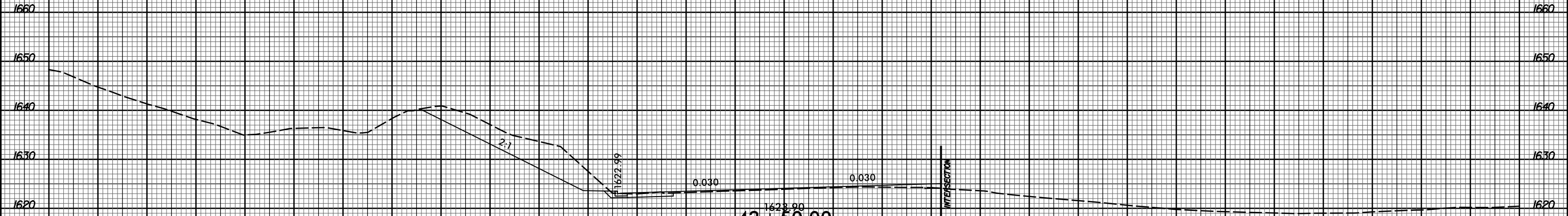
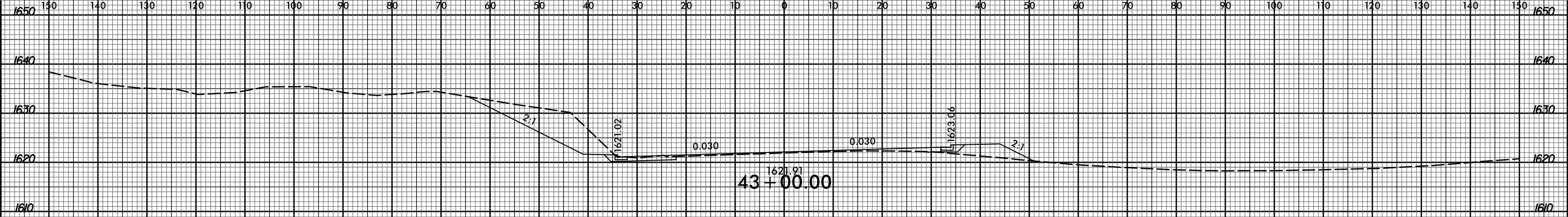
I:\DEC-2016 15:05  
4:\PROJECTS\160514\160514-000-Modeling\16-5735\_rdy\_xpl\_L.dgn  
\$\$\$\$\$

6/23/16



PROJ. REFERENCE NO.  
R-5735

SHEET NO.  
X-14

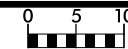


19-DEC-2016 15:05  
C:\Users\jw\Documents\Projects\Road\Road-Modeling\AR-5735\_rdy\_xpl\_L.dgn

150 140 130 120 110 100 90 80 70 60 50 40 30 20 10 0 10 20 30 40 50 60 70 80 90 100 110 120 130 140 150

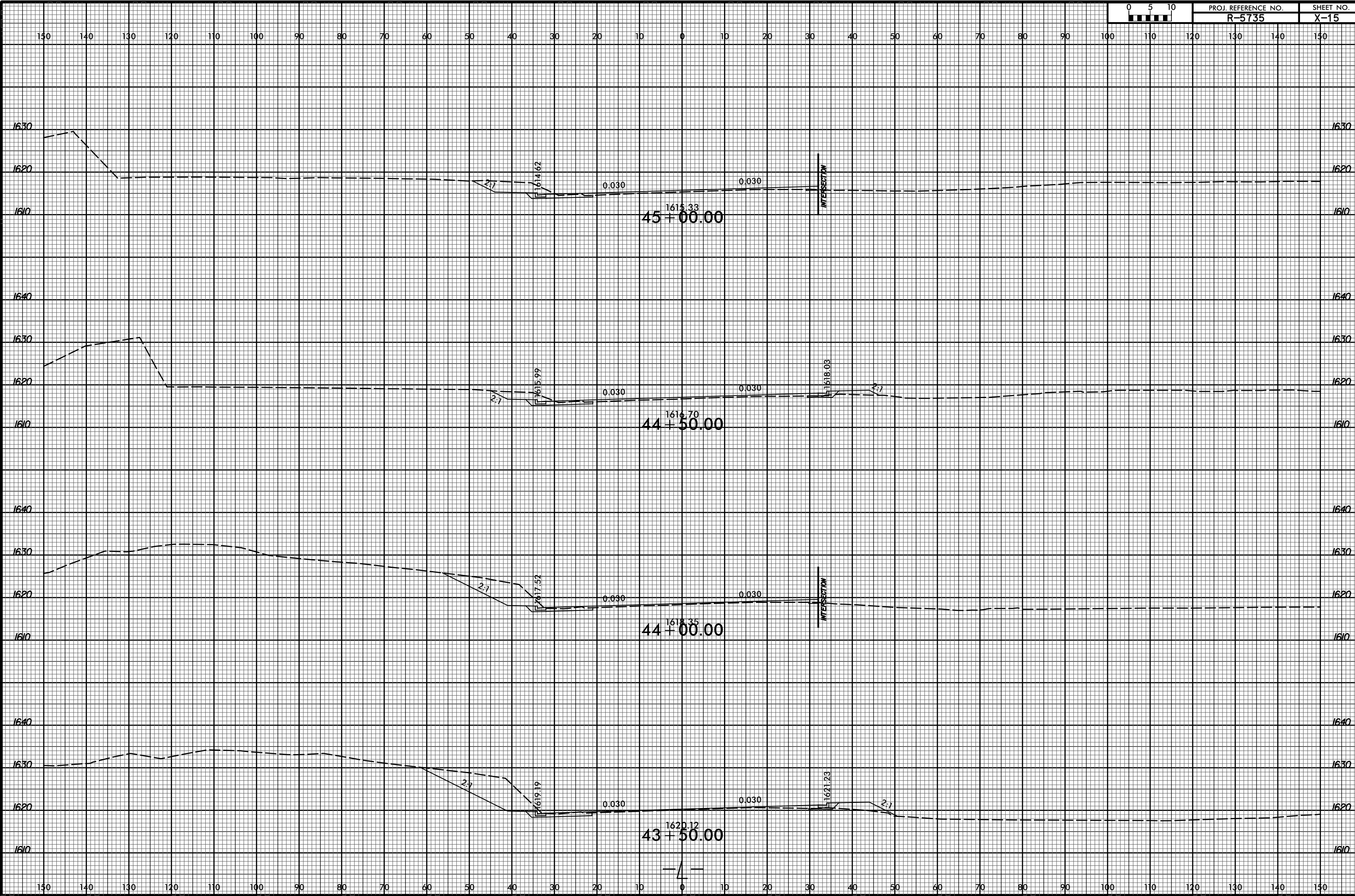


6/23/16



PROJ. REFERENCE NO.  
R-5735

SHEET NO.  
X-15



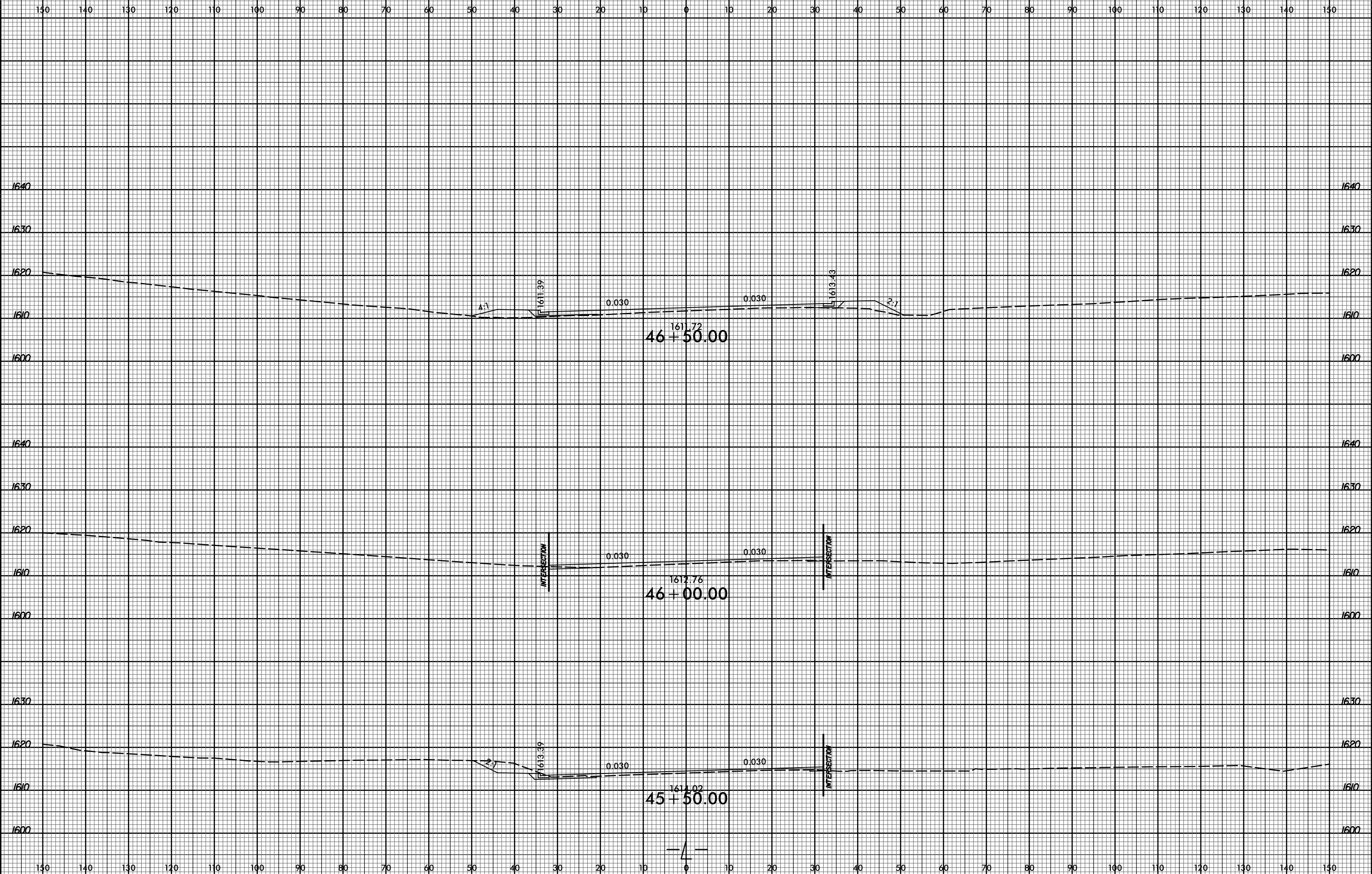
19-DEC-2016 15:05  
C:\Users\jwheeler\Documents\19-5735-RD-Modeling\19-5735-rdy-xpl-L.dgn  
\$\$\$\$SUBNAME\$\$\$\$

6/23/16



PROJ. REFERENCE NO.  
R-5735

SHEET NO.  
X-16



I:\9-DEC-2016 15:05  
4:\PROJECTS\16\16051\16051.dgn  
3/3/2016 15:05:38

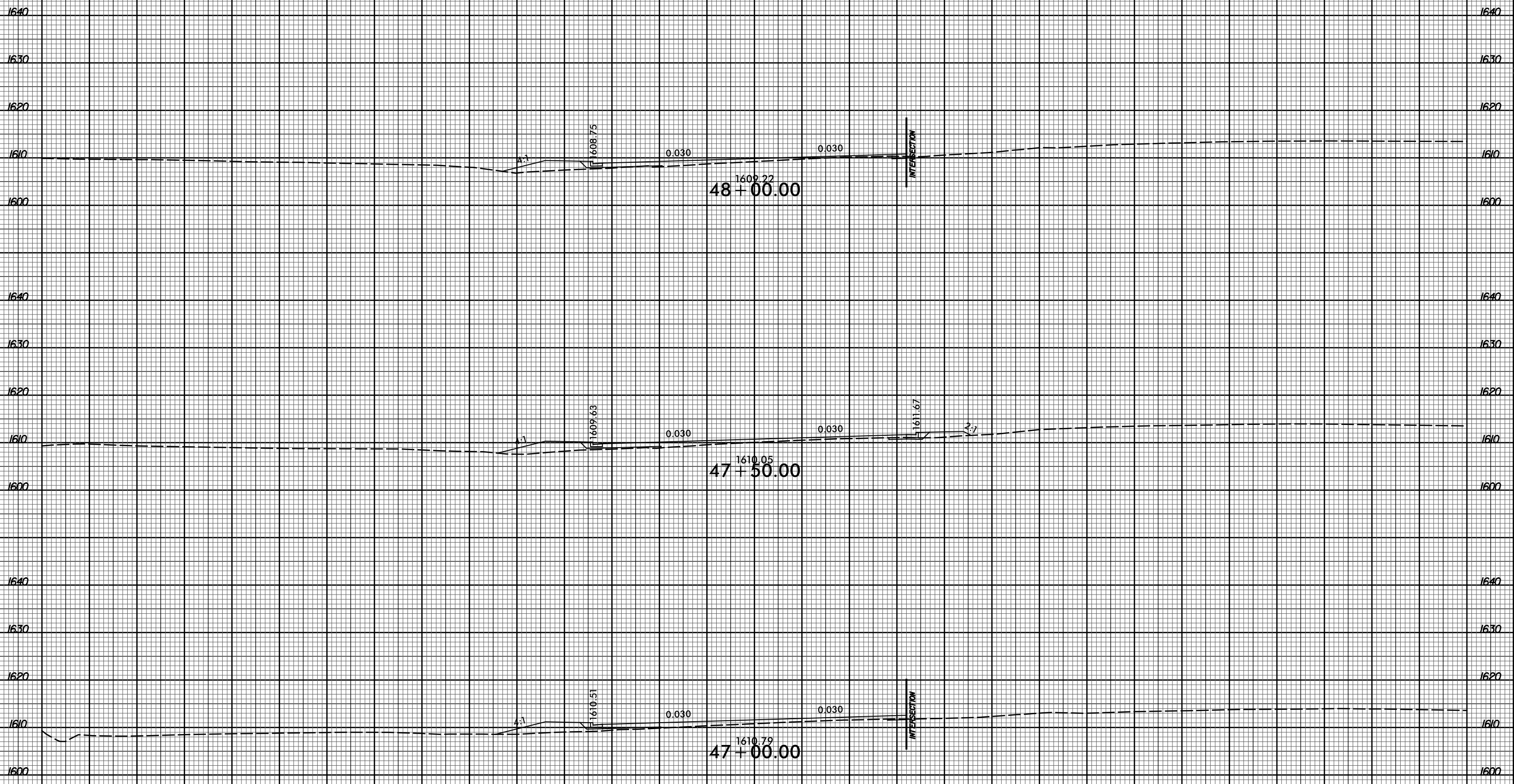
6/23/16



PROJ. REFERENCE NO.  
R-5735

SHEET NO.  
X-17

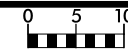
150 140 130 120 110 100 90 80 70 60 50 40 30 20 10 0 10 20 30 40 50 60 70 80 90 100 110 120 130 140 150



150 140 130 120 110 100 90 80 70 60 50 40 30 20 10 0 10 20 30 40 50 60 70 80 90 100 110 120 130 140 150

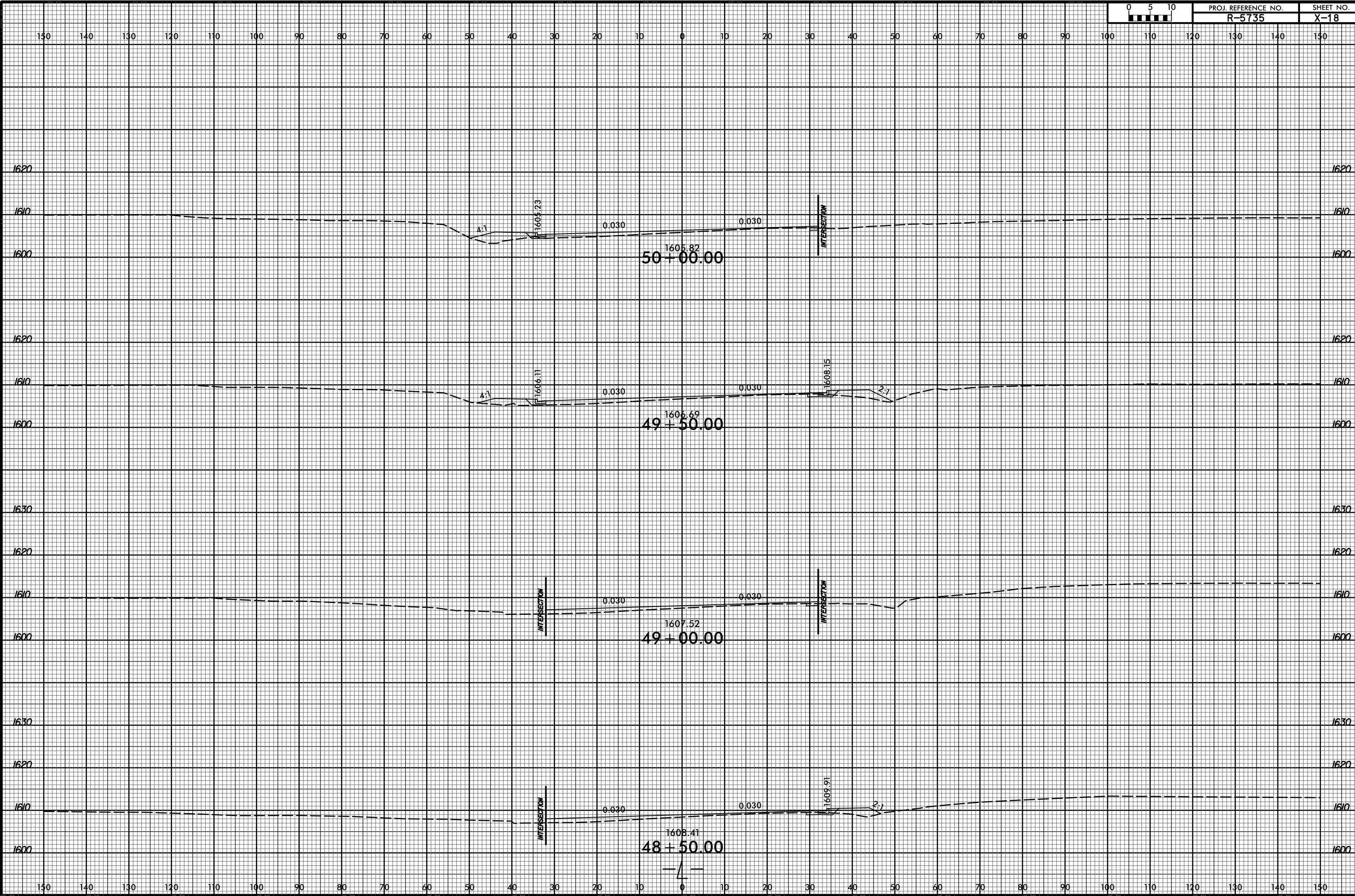
I:\9-DEC-2016 15:05  
4:\PROJECTS\16\160514\160514-01\160514-01.dgn  
\$\$\$\$SUBENTNAME\$\$\$\$

6/23/16

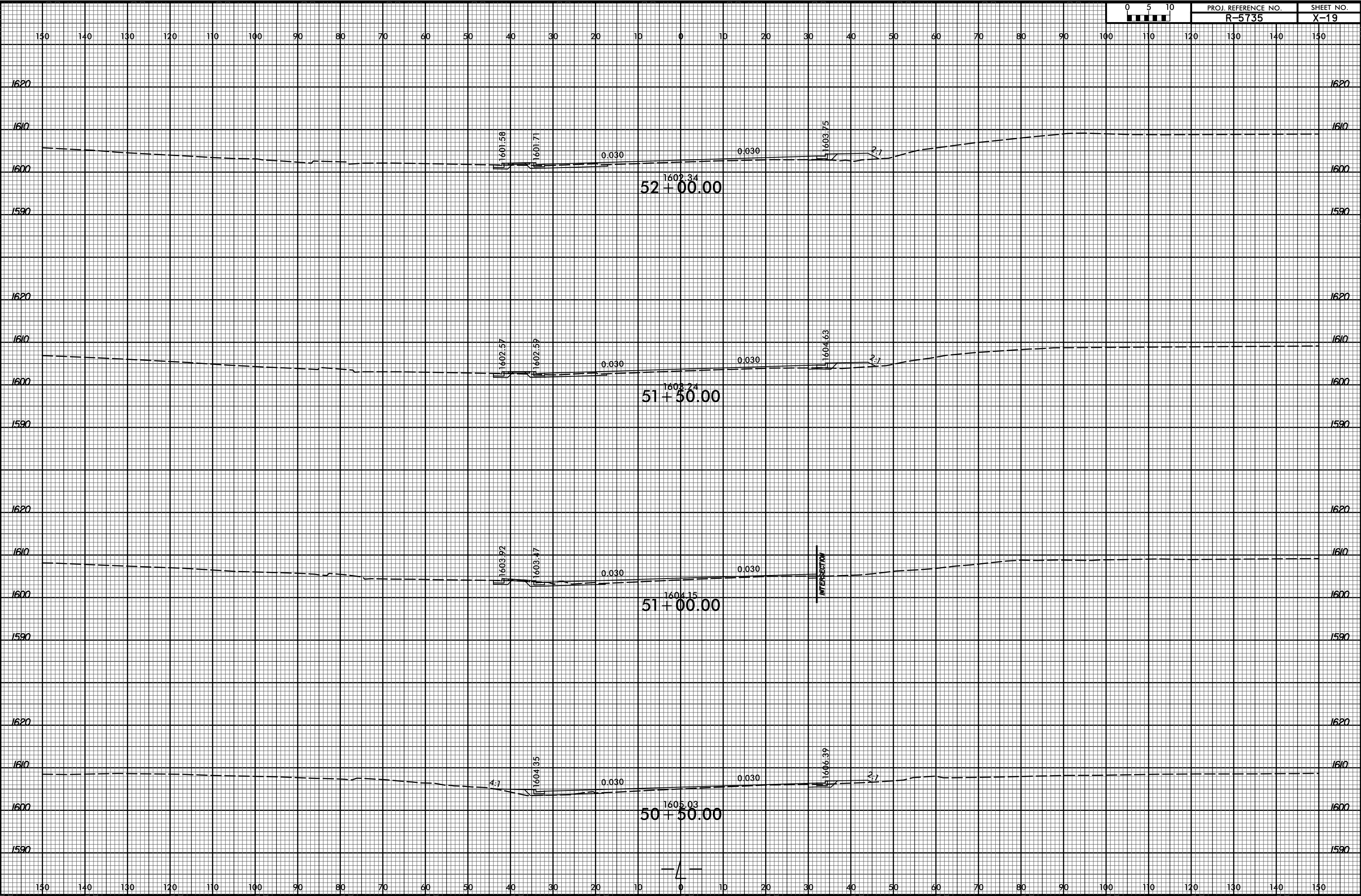


PROJ. REFERENCE NO.  
R-5735

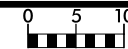
SHEET NO.  
X-18



19-DEC-2016 15:05  
C:\Users\jwheeler\Documents\Projects\16-5735-Roadway\16-5735-Roadway.dgn  
16-5735-Roadway.dwg

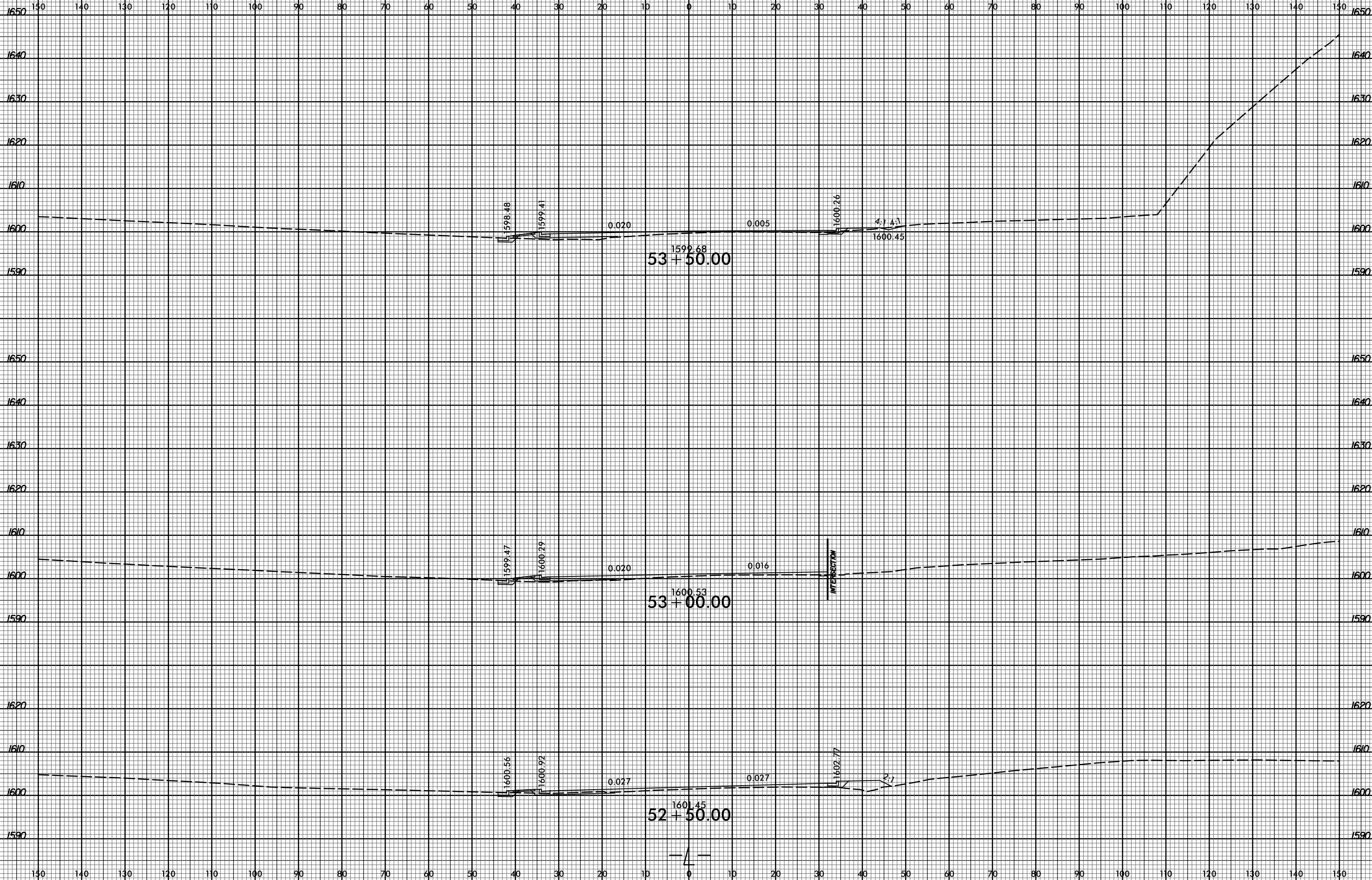


6/23/16



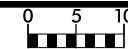
PROJ. REFERENCE NO.  
R-5735

SHEET NO.  
X-20



19-DEC-2016 15:05  
C:\Users\jwheeler\Documents\19-5735-Road-Modeling\19-5735-rdy-xpl-L.dgn  
\$\$\$\$\$

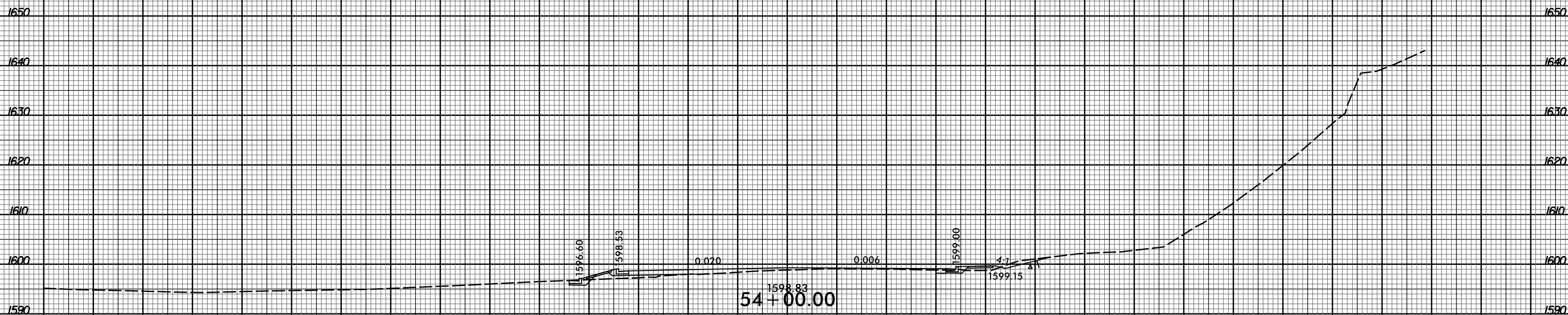
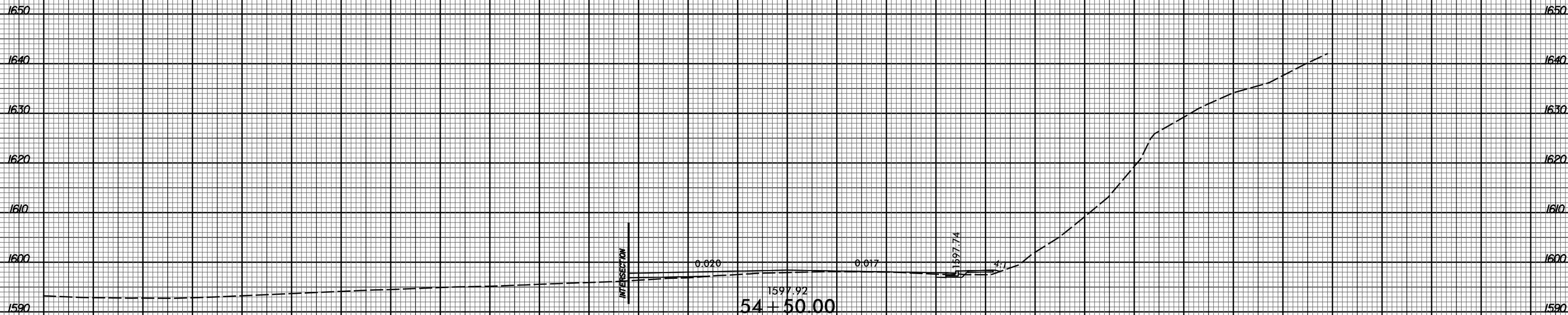
6/23/16



PROJ. REFERENCE NO.  
R-5735

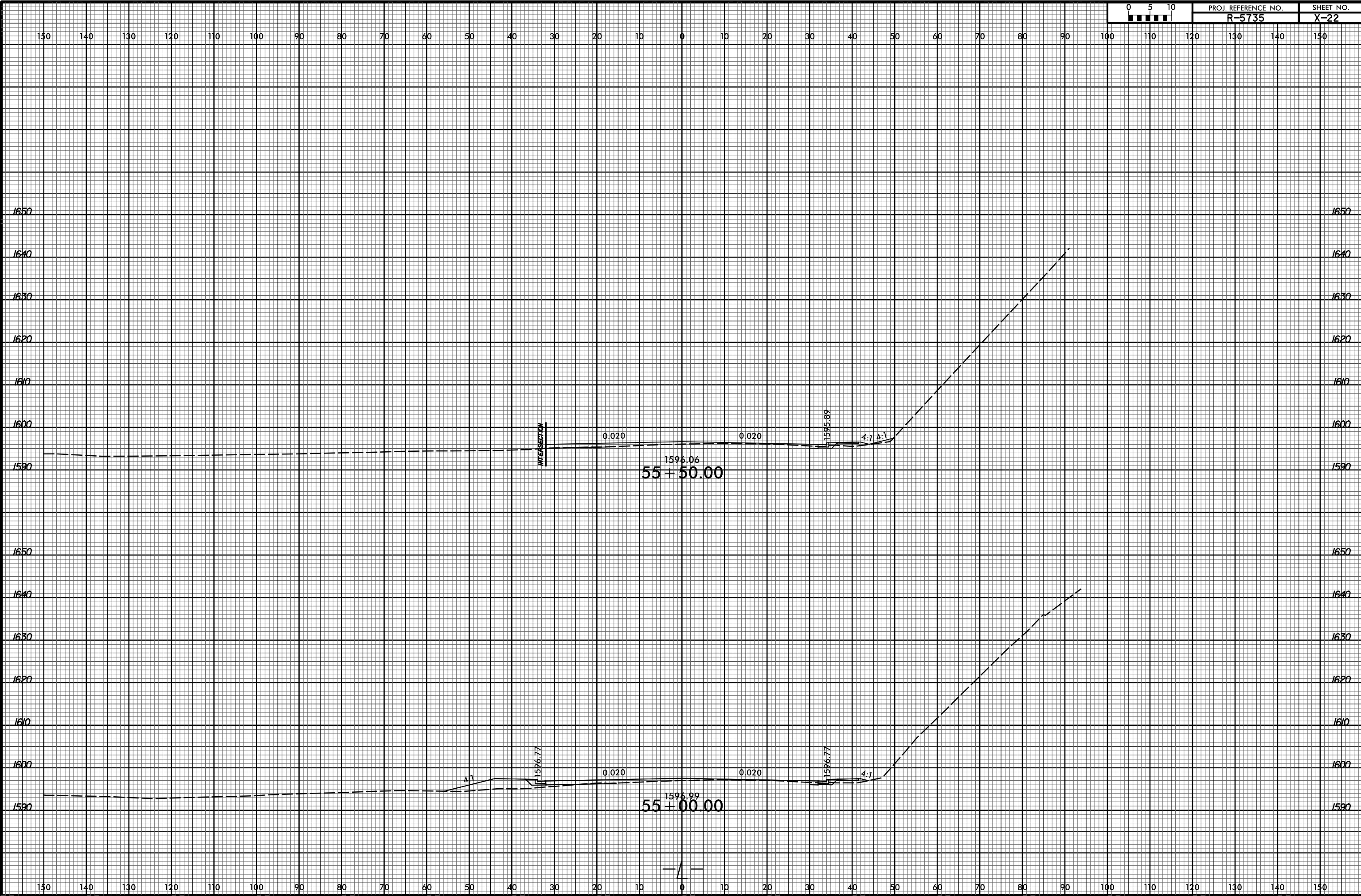
SHEET NO.  
X-21

150 140 130 120 110 100 90 80 70 60 50 40 30 20 10 0 10 20 30 40 50 60 70 80 90 100 110 120 130 140 150



150 140 130 120 110 100 90 80 70 60 50 40 30 20 10 0 10 20 30 40 50 60 70 80 90 100 110 120 130 140 150

I9-DEC-2016 15:05  
C:\Users\jwagner\Documents\19-5735-Road-Modeling\19-5735-rdy-xpl.L.dgn  
\$\$\$\$SUBENTNAME\$\$\$\$



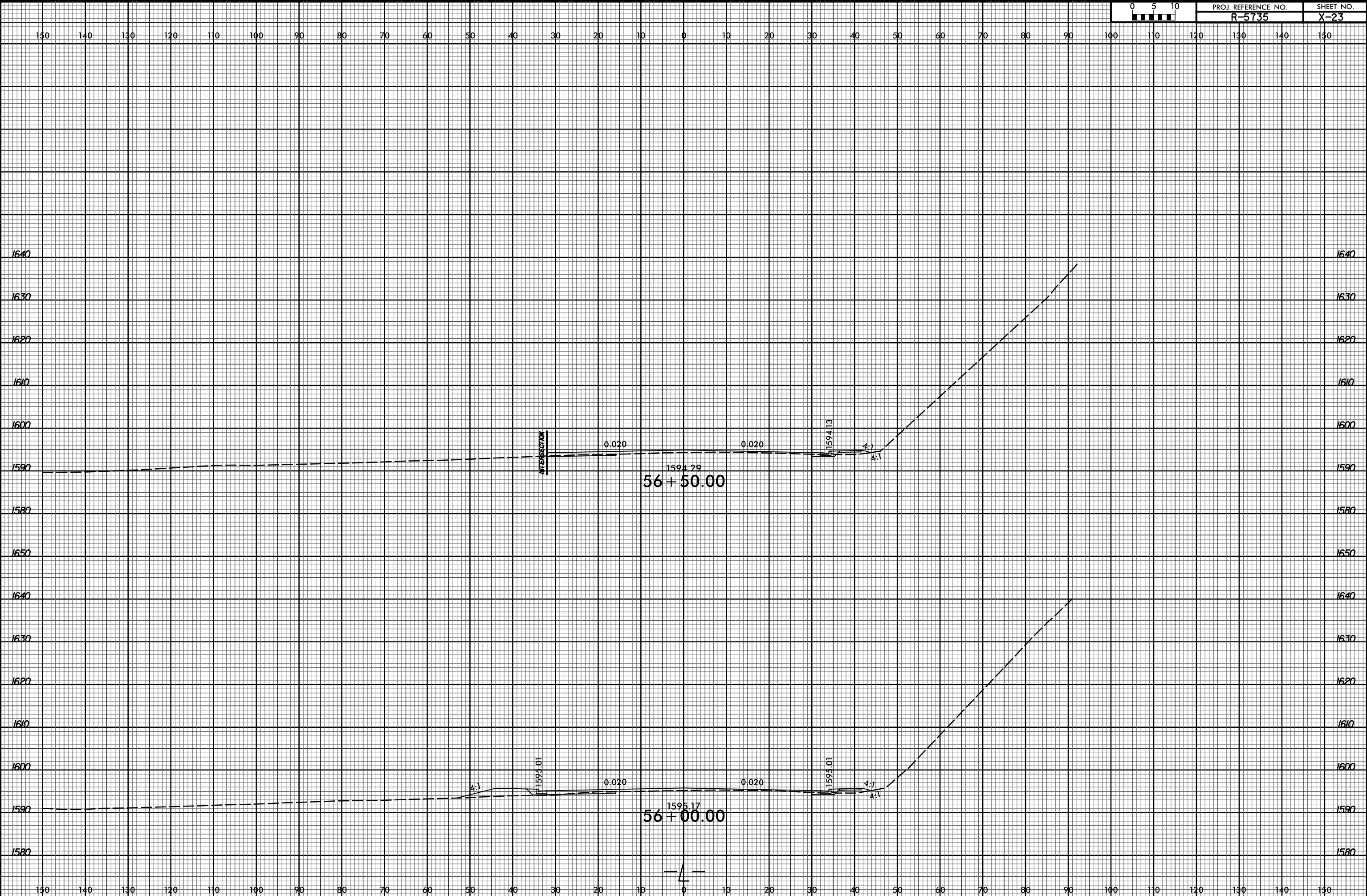


6/23/16

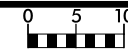


PROJ. REFERENCE NO.  
R-5735

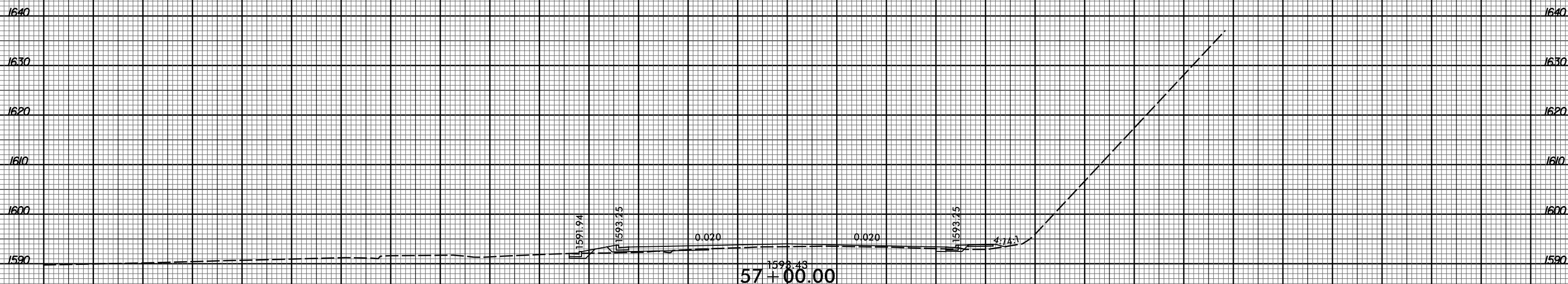
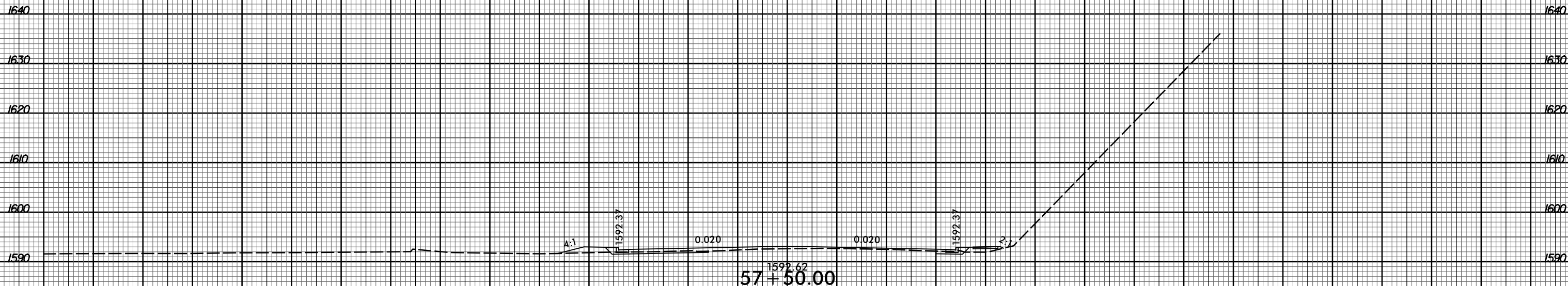
SHEET NO.  
X-23



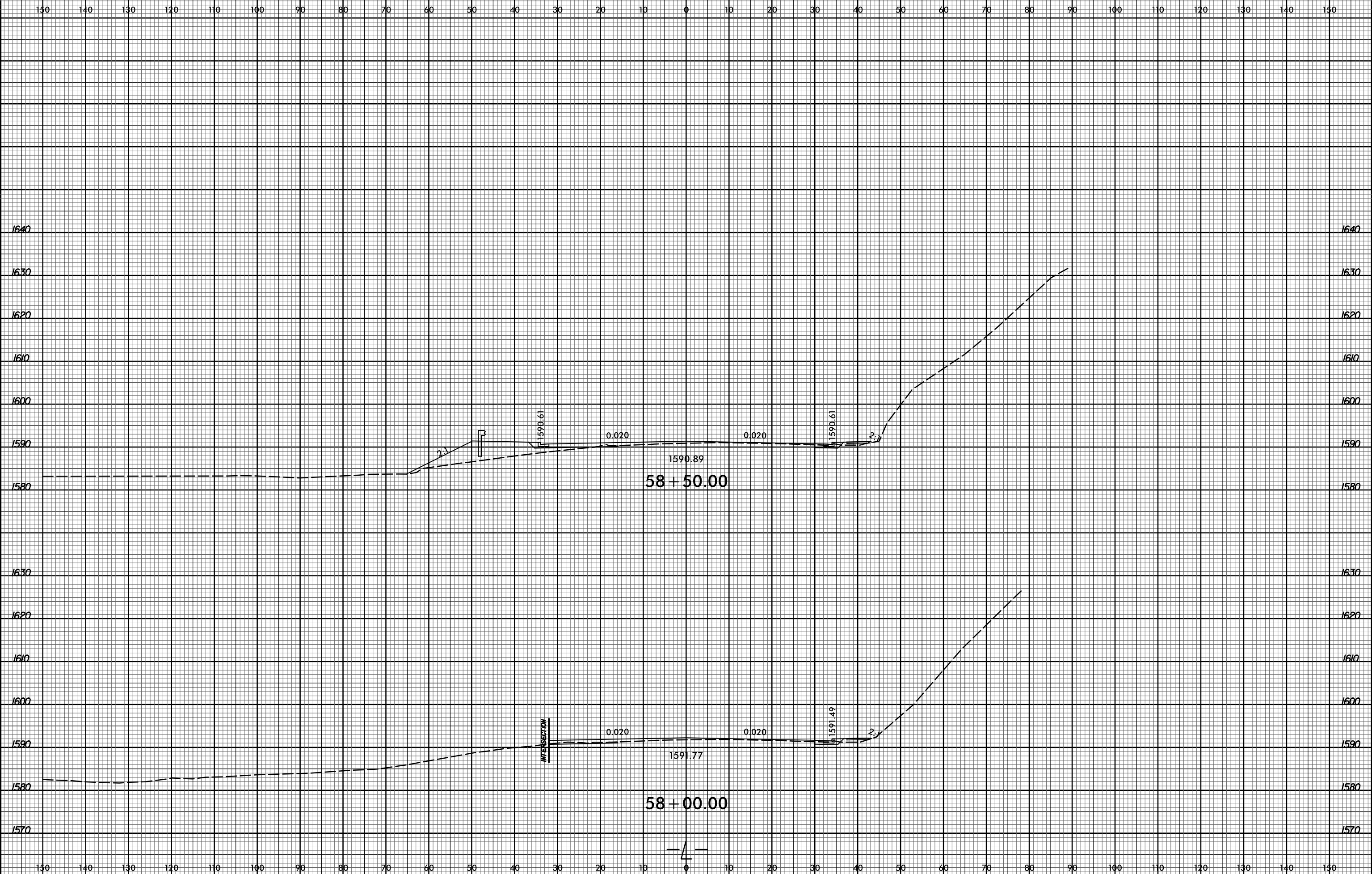
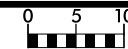
I:\PROJECTS\2016\12\19-DEC-2016 15:05  
4:\PROJECTS\2016\12\19-DEC-2016 15:05\19-DEC-2016 15:05\19-DEC-2016 15:05.dgn  
\$\$\$\$SERIALNAME\$\$\$\$



150 140 130 120 110 100 90 80 70 60 50 40 30 20 10 0 10 20 30 40 50 60 70 80 90 100 110 120 130 140 150

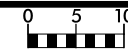


150 140 130 120 110 100 90 80 70 60 50 40 30 20 10 0 10 20 30 40 50 60 70 80 90 100 110 120 130 140 150



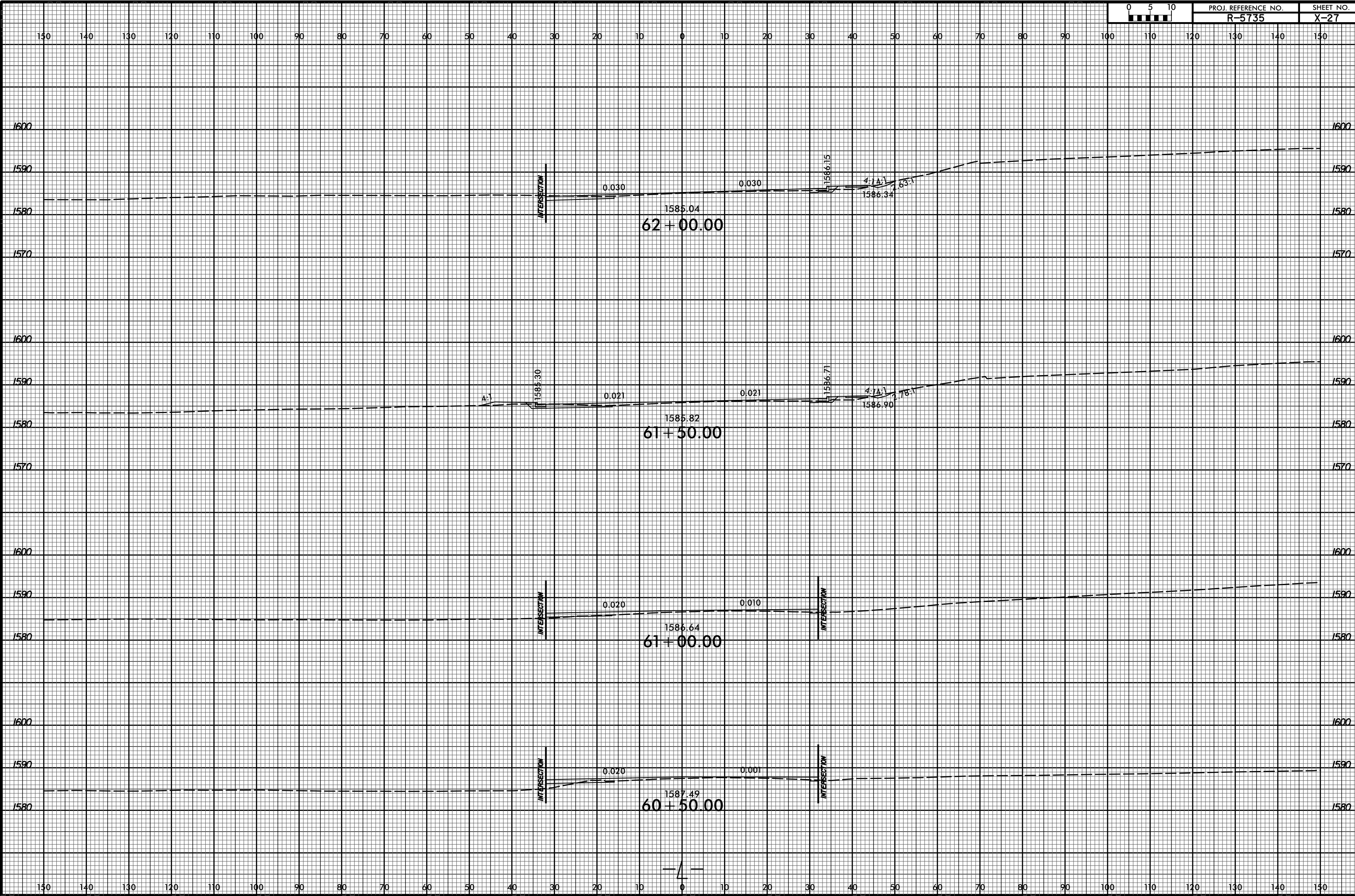


6/23/16



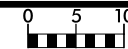
PROJ. REFERENCE NO.  
R-5735

SHEET NO.  
X-27



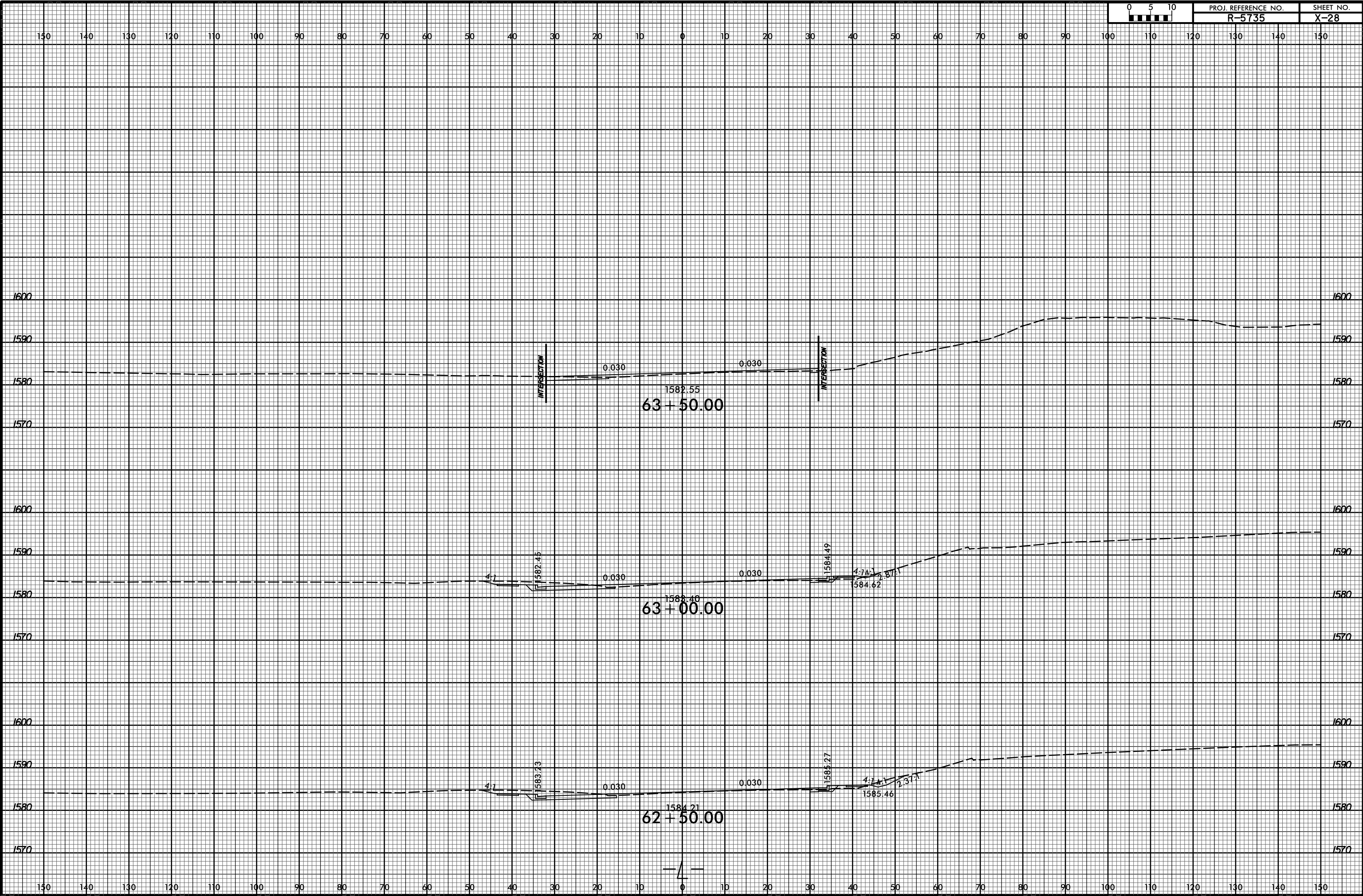
19-DEC-2016 15:05  
C:\Users\jwheeler\Documents\19-5735-rdy-xpl.L.dgn  
jwheeler

6/23/16



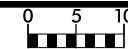
PROJ. REFERENCE NO.  
R-5735

SHEET NO.  
X-28



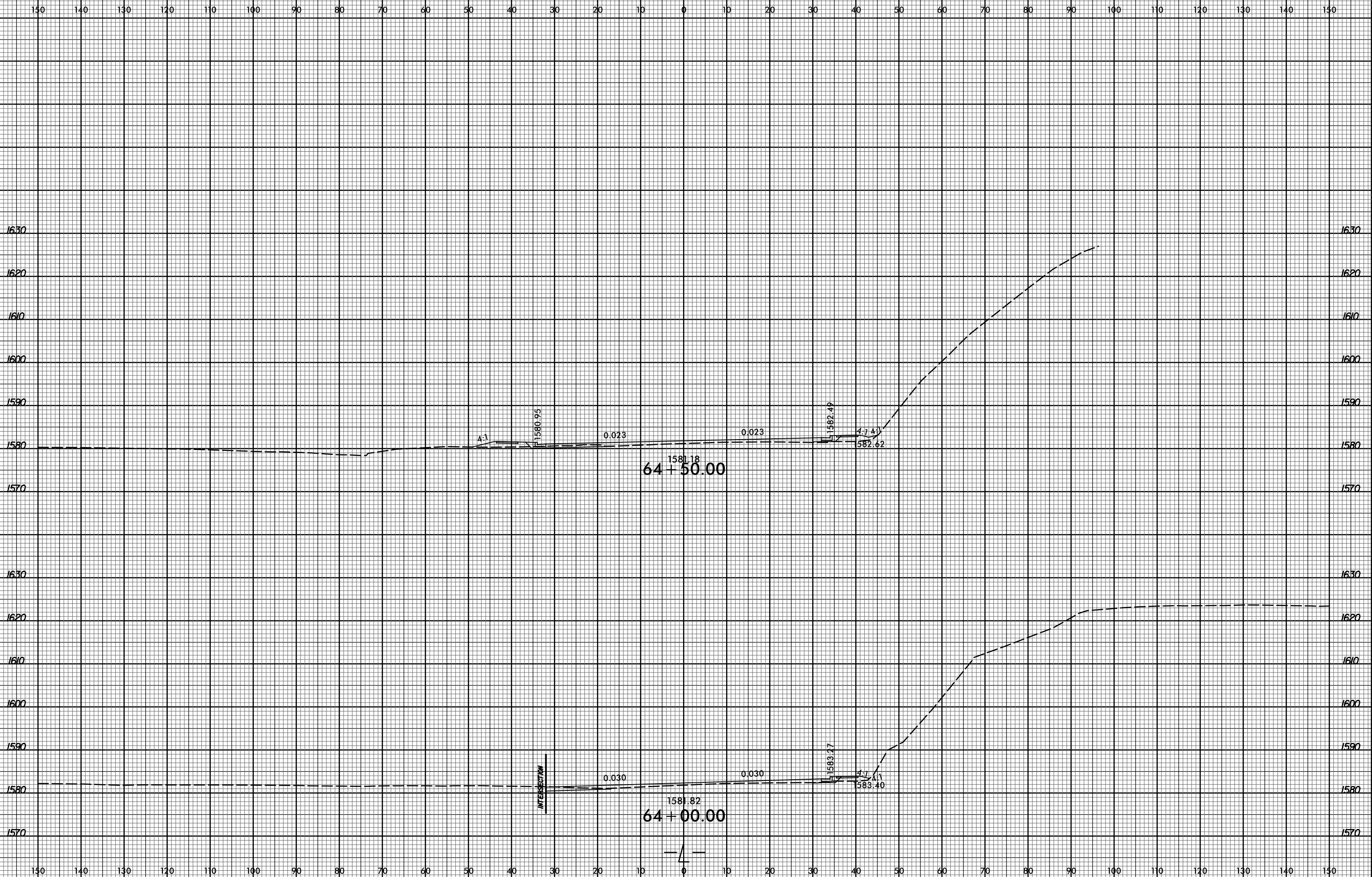
19-DEC-2016 15:05  
C:\Users\jwheeler\Documents\19-5735-Rdy\19-5735-Rdy.dgn  
\$\$\$\$\$

6/23/16



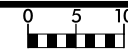
PROJ. REFERENCE NO.  
R-5735

SHEET NO.  
X-29



I:\DEC-2016 15:05  
4:\PROJECTS\16051401\16051401-Modeling\16-5735-rdy-xpl.L.dgn  
\$\$\$\$SUBENTNAME\$\$\$\$

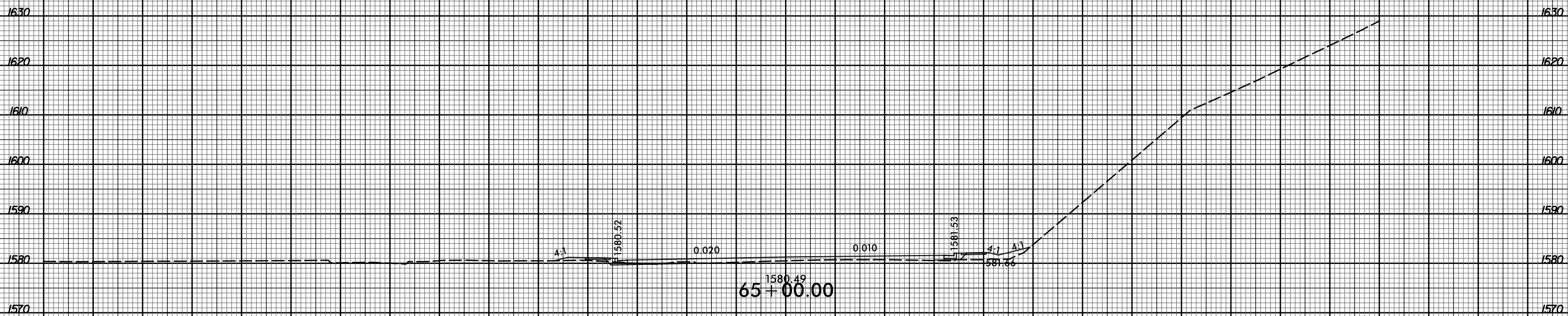
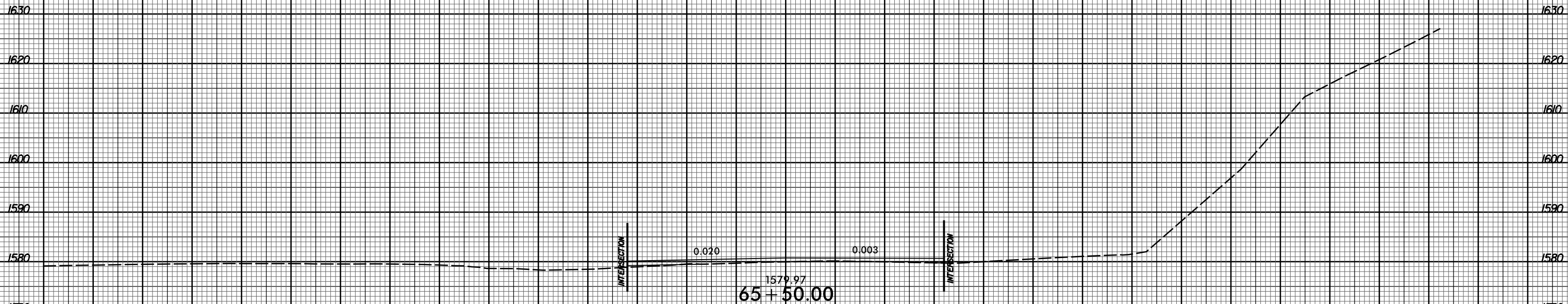
6/23/16



PROJ. REFERENCE NO.  
R-5735

SHEET NO.  
X-30

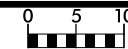
150 140 130 120 110 100 90 80 70 60 50 40 30 20 10 0 10 20 30 40 50 60 70 80 90 100 110 120 130 140 150



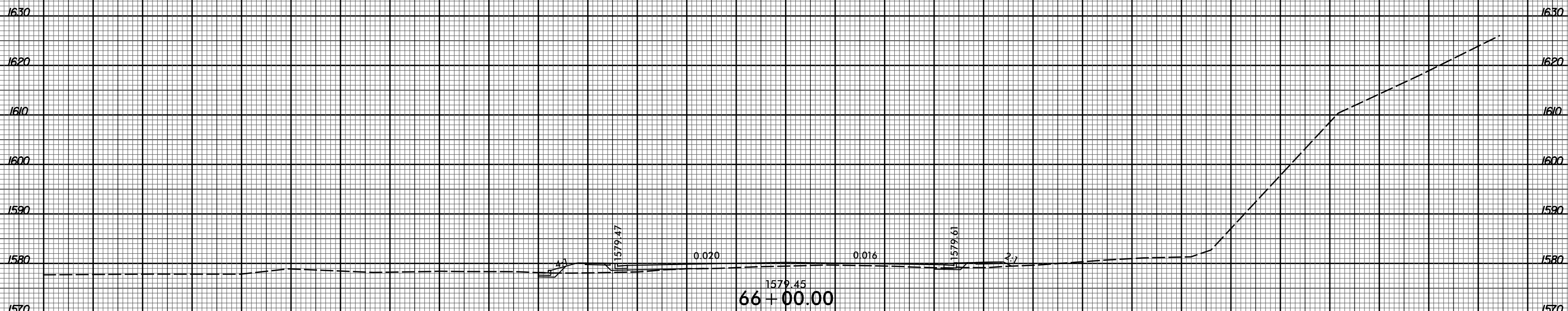
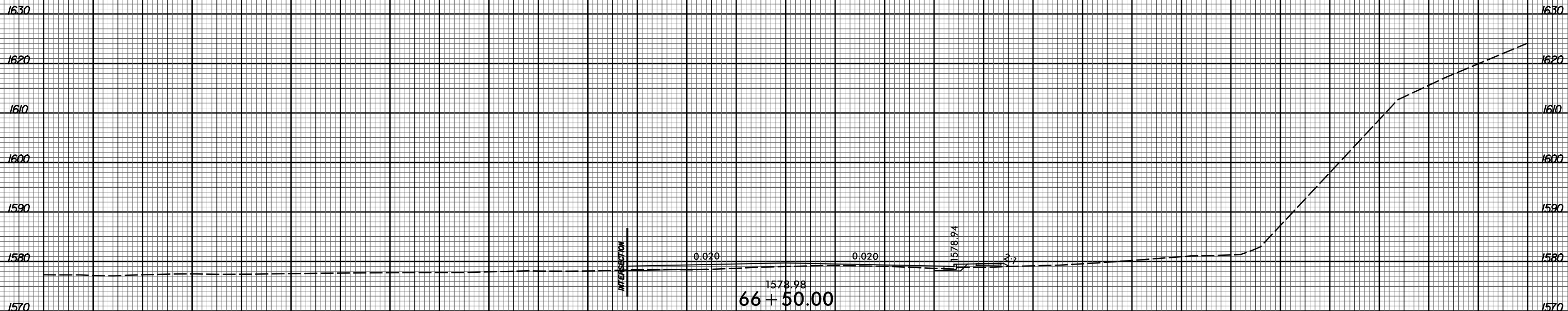
150 140 130 120 110 100 90 80 70 60 50 40 30 20 10 0 10 20 30 40 50 60 70 80 90 100 110 120 130 140 150

I:\DEC-2016 15:05  
4:1505735\Drawings\Station-Modeling\R-5735\_rdy\_xpl\_L.dgn  
\$\$\$\$\$BENMAYE\$\$\$

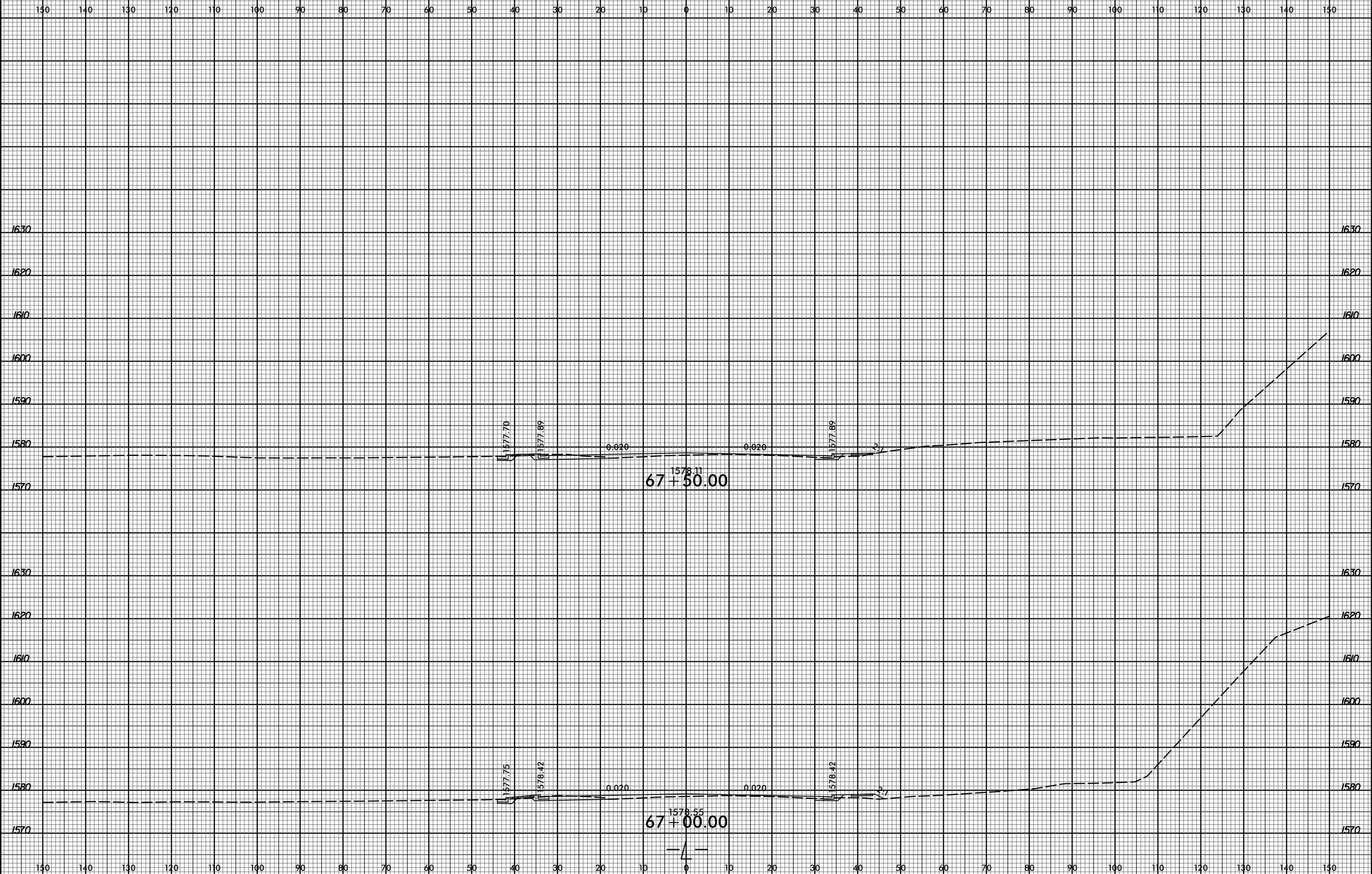
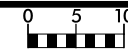


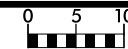


150 140 130 120 110 100 90 80 70 60 50 40 30 20 10 0 10 20 30 40 50 60 70 80 90 100 110 120 130 140 150

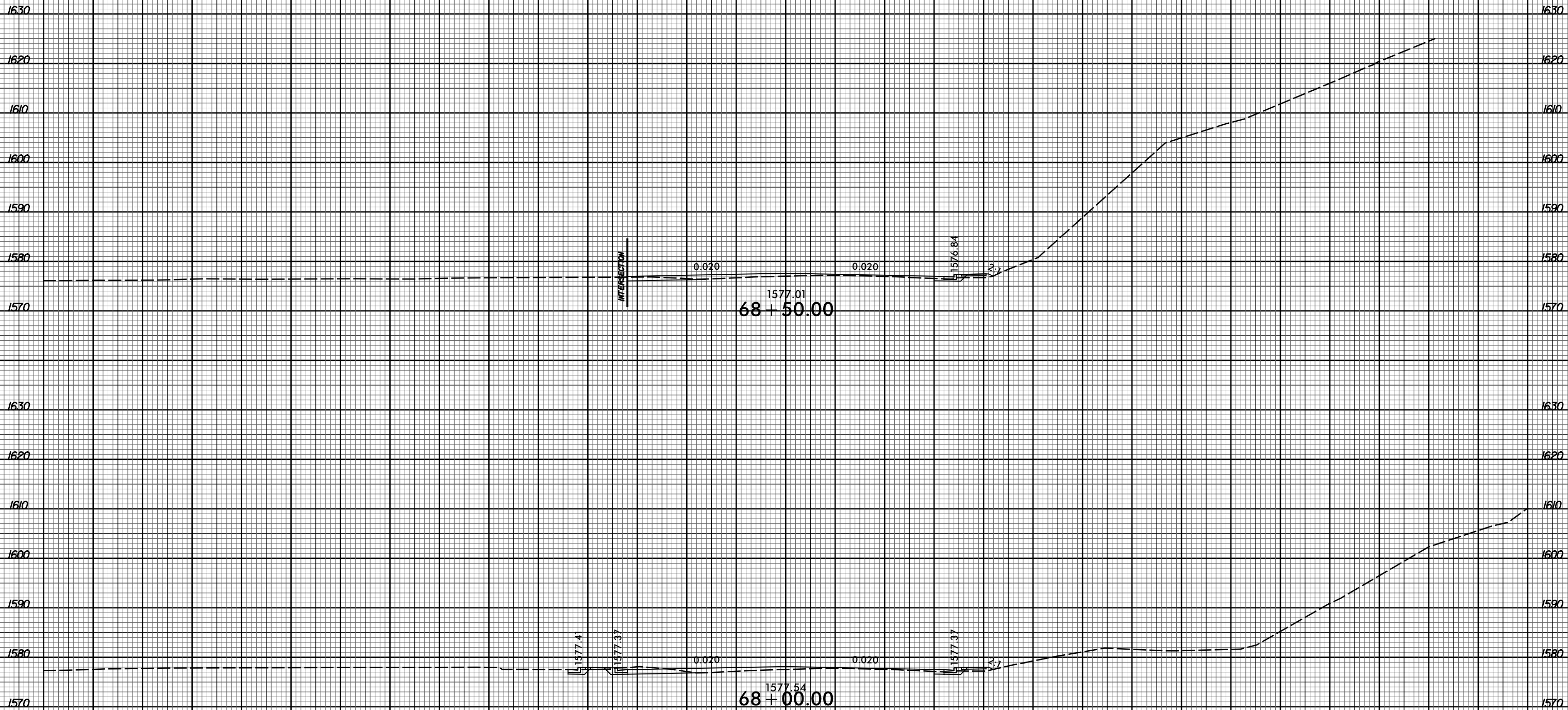


150 140 130 120 110 100 90 80 70 60 50 40 30 20 10 0 10 20 30 40 50 60 70 80 90 100 110 120 130 140 150

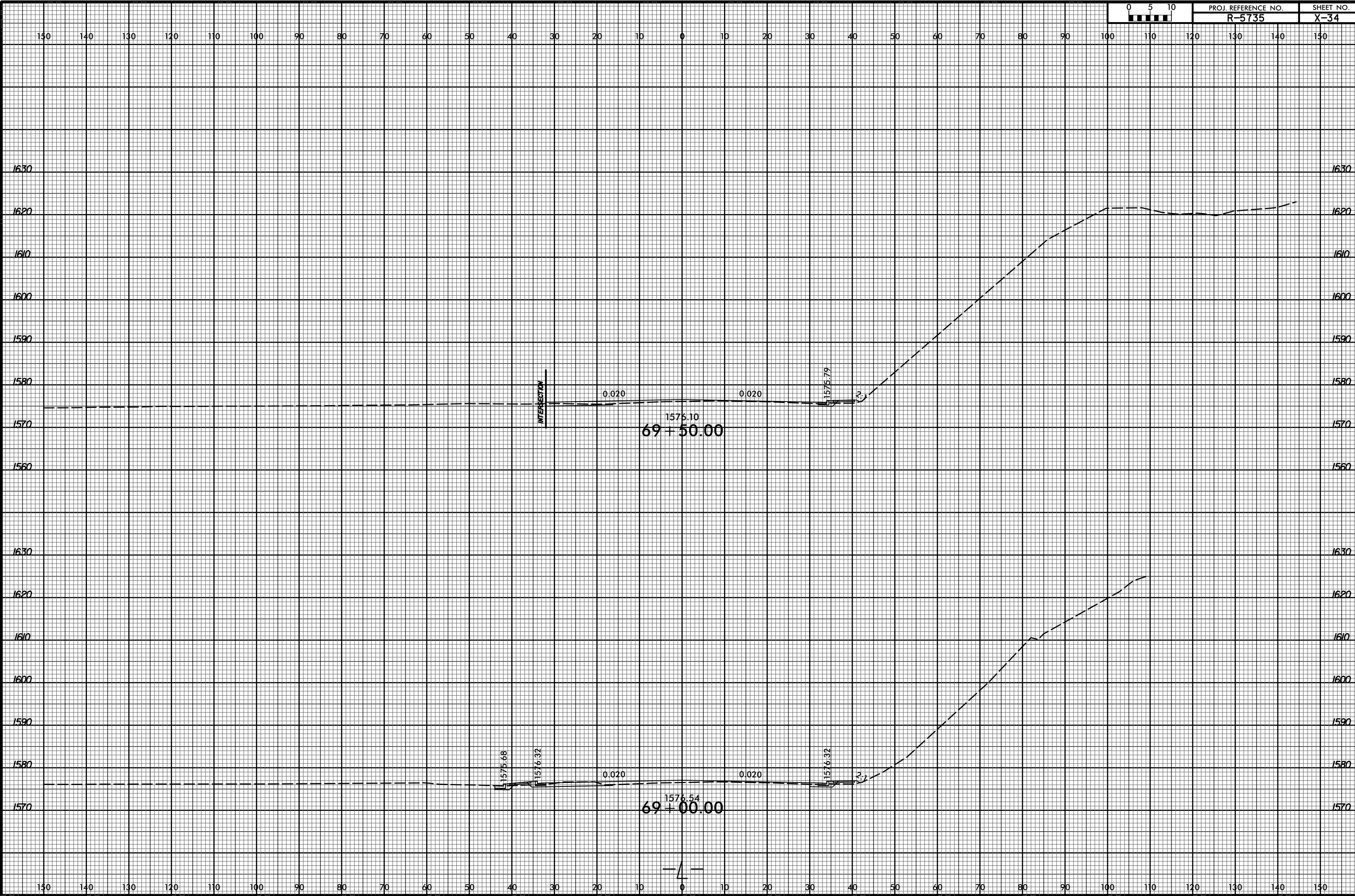
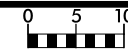


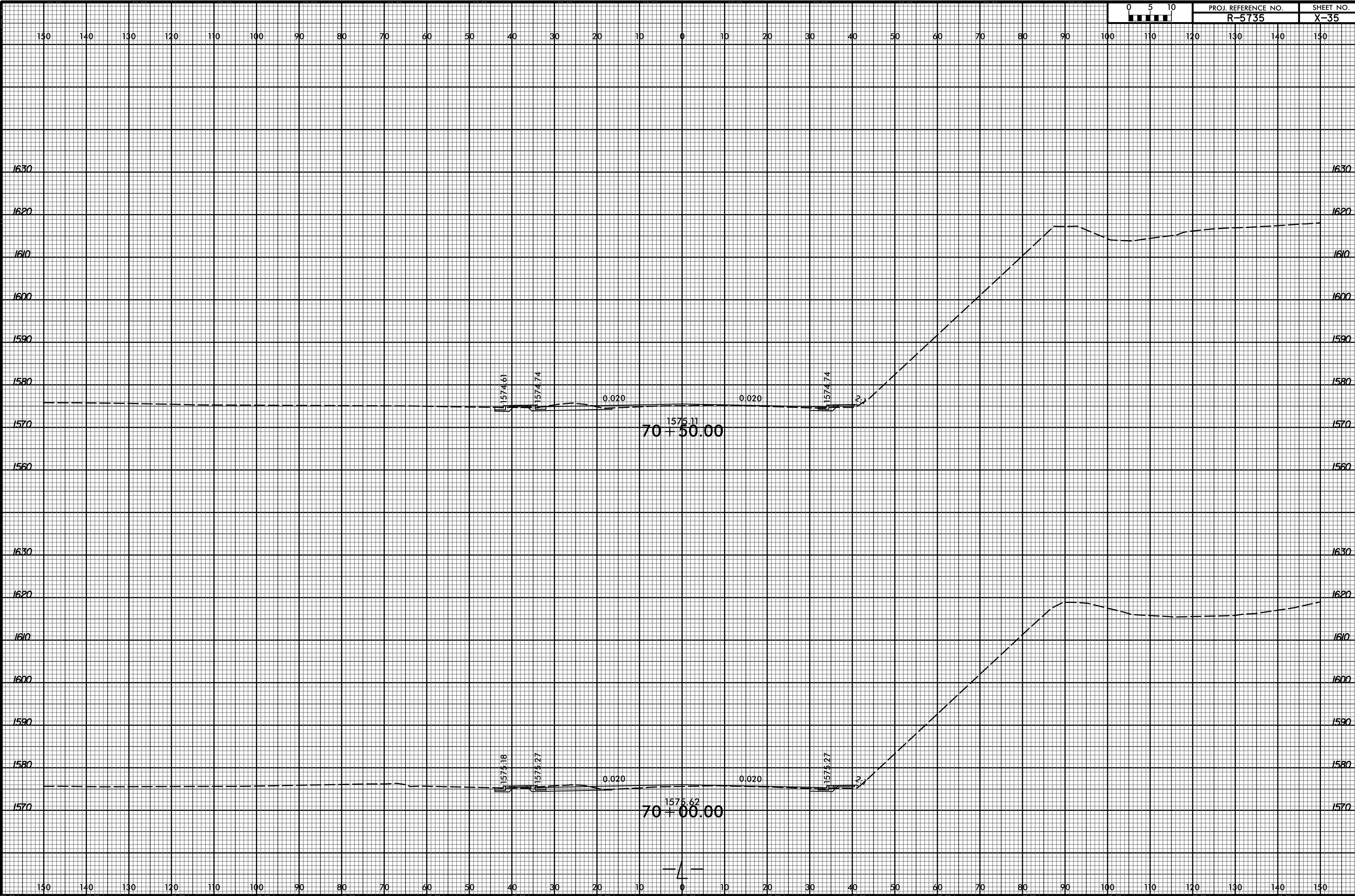
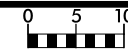


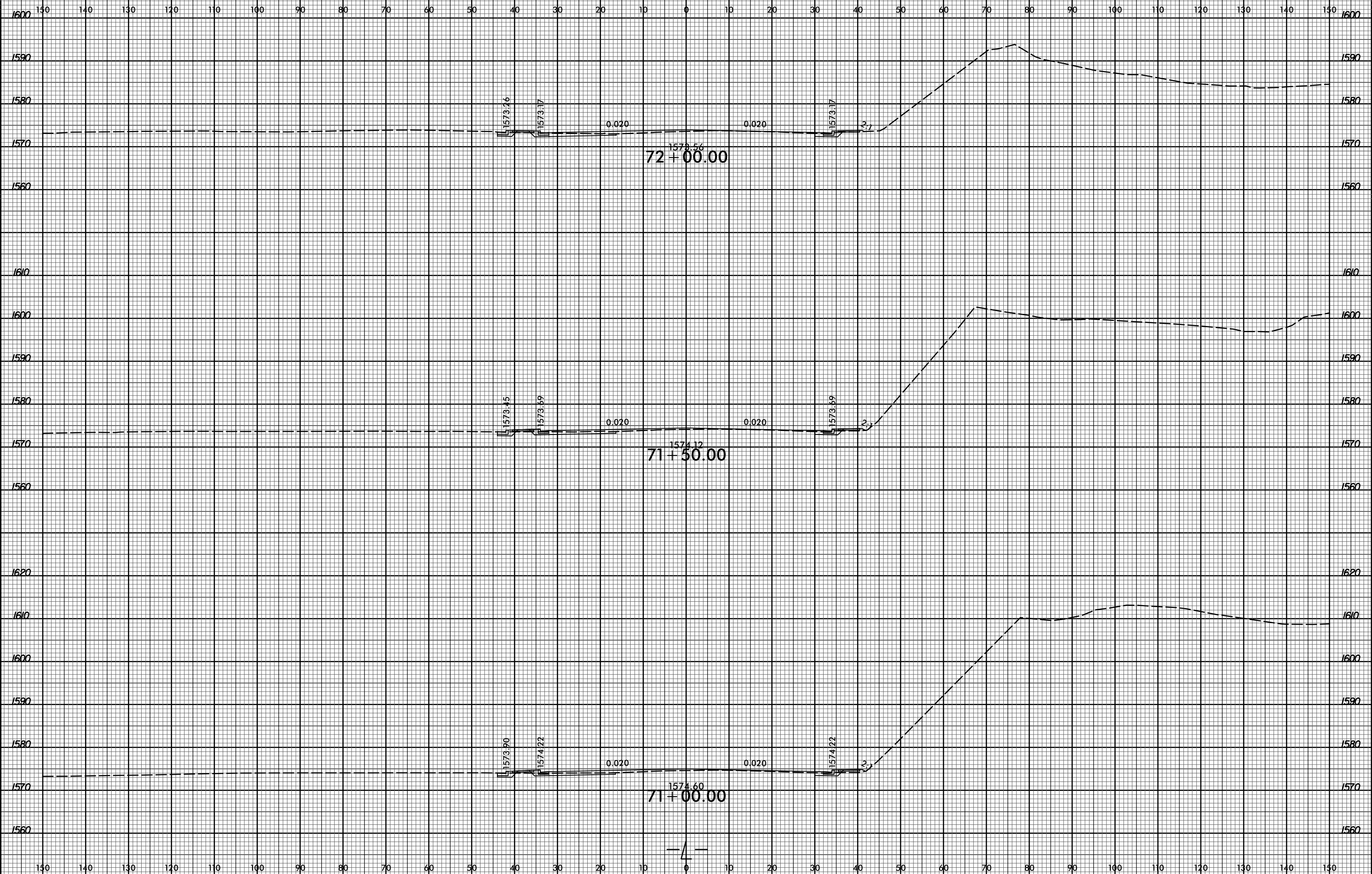
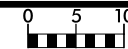
150 140 130 120 110 100 90 80 70 60 50 40 30 20 10 0 10 20 30 40 50 60 70 80 90 100 110 120 130 140 150



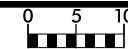
150 140 130 120 110 100 90 80 70 60 50 40 30 20 10 0 10 20 30 40 50 60 70 80 90 100 110 120 130 140 150





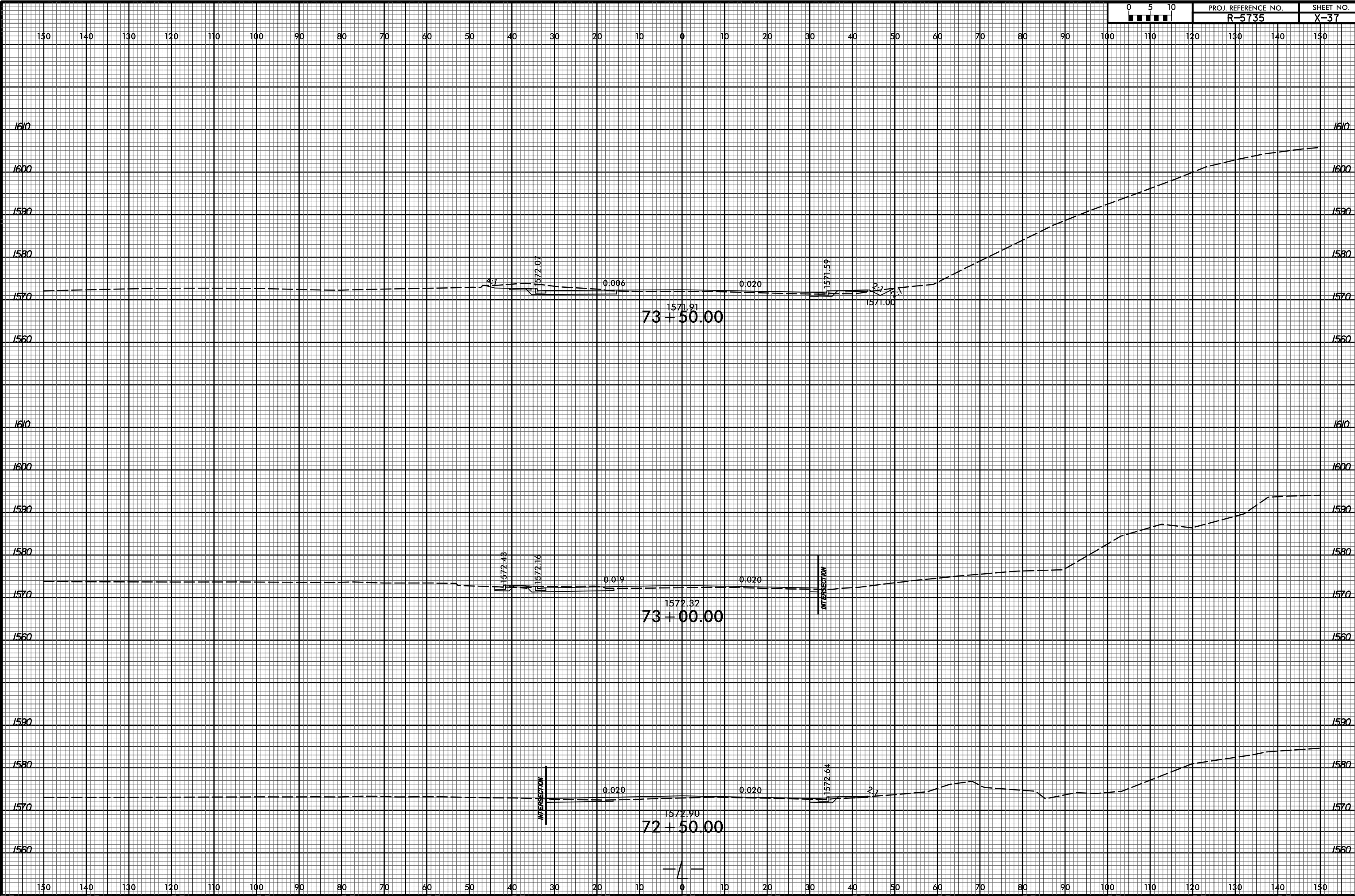


6/23/16

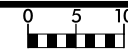


PROJ. REFERENCE NO.  
R-5735

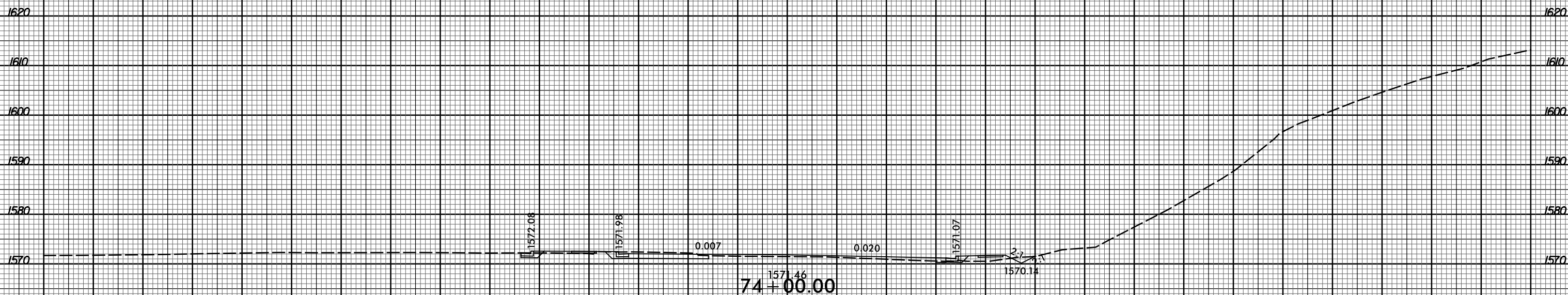
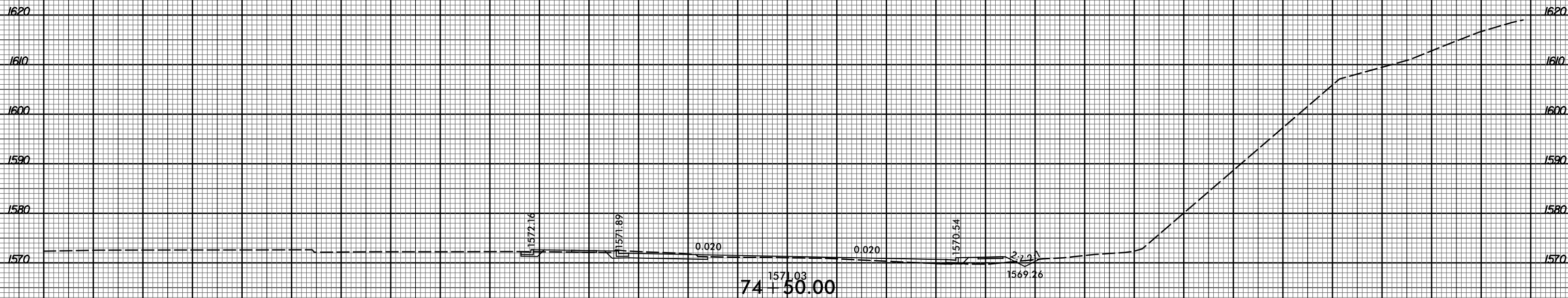
SHEET NO.  
X-37



19-DEC-2016 15:05  
C:\Users\jwheeler\Documents\19-5735-R-5735-rdy-xpl.L.dgn  
\$\$\$\$\$



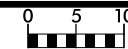
150 140 130 120 110 100 90 80 70 60 50 40 30 20 10 0 10 20 30 40 50 60 70 80 90 100 110 120 130 140 150



150 140 130 120 110 100 90 80 70 60 50 40 30 20 10 0 10 20 30 40 50 60 70 80 90 100 110 120 130 140 150



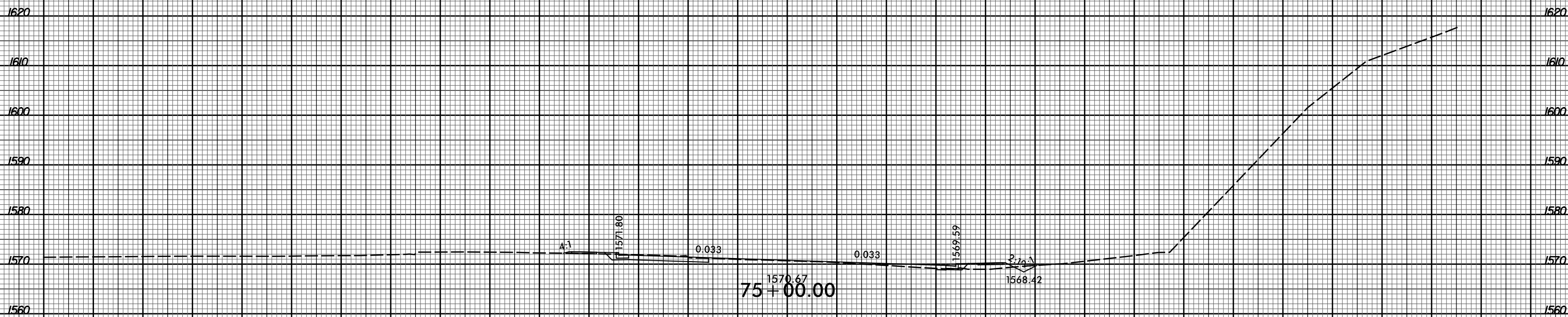
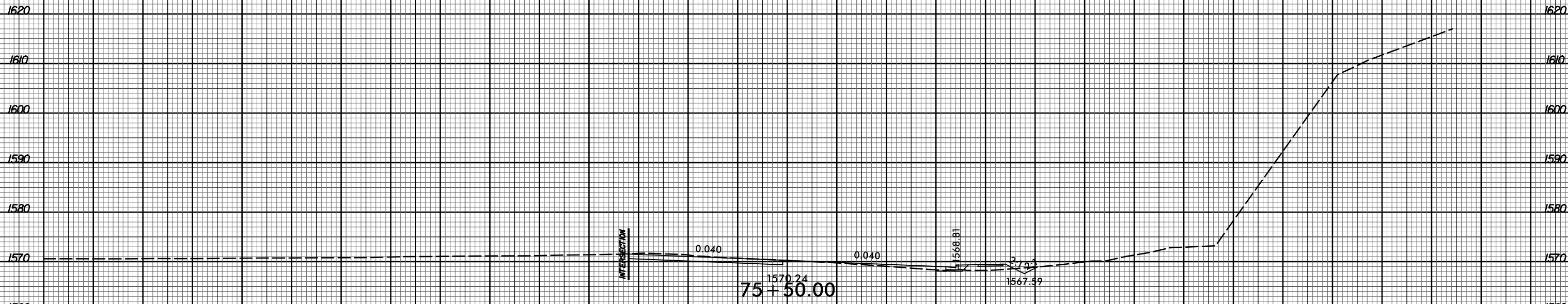
6/23/16



PROJ. REFERENCE NO.  
R-5735

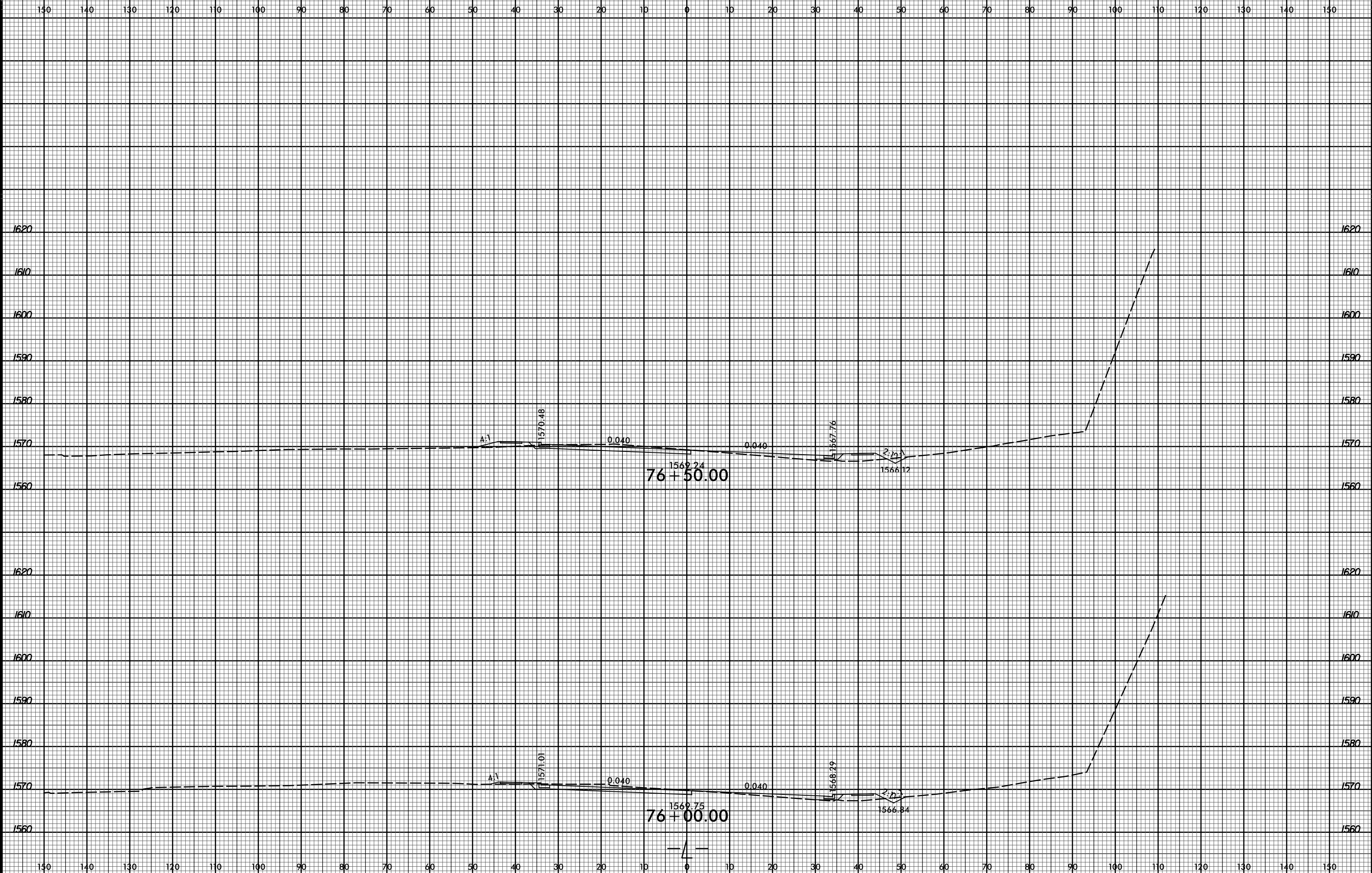
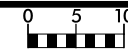
SHEET NO.  
X-39

150 140 130 120 110 100 90 80 70 60 50 40 30 20 10 0 10 20 30 40 50 60 70 80 90 100 110 120 130 140 150

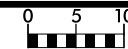


150 140 130 120 110 100 90 80 70 60 50 40 30 20 10 0 10 20 30 40 50 60 70 80 90 100 110 120 130 140 150

19-DEC-2016 15:05  
C:\Users\jwagner\Documents\19-5735-Road-Modeling\19-5735-rdy-xpl.L.dgn  
jwagner

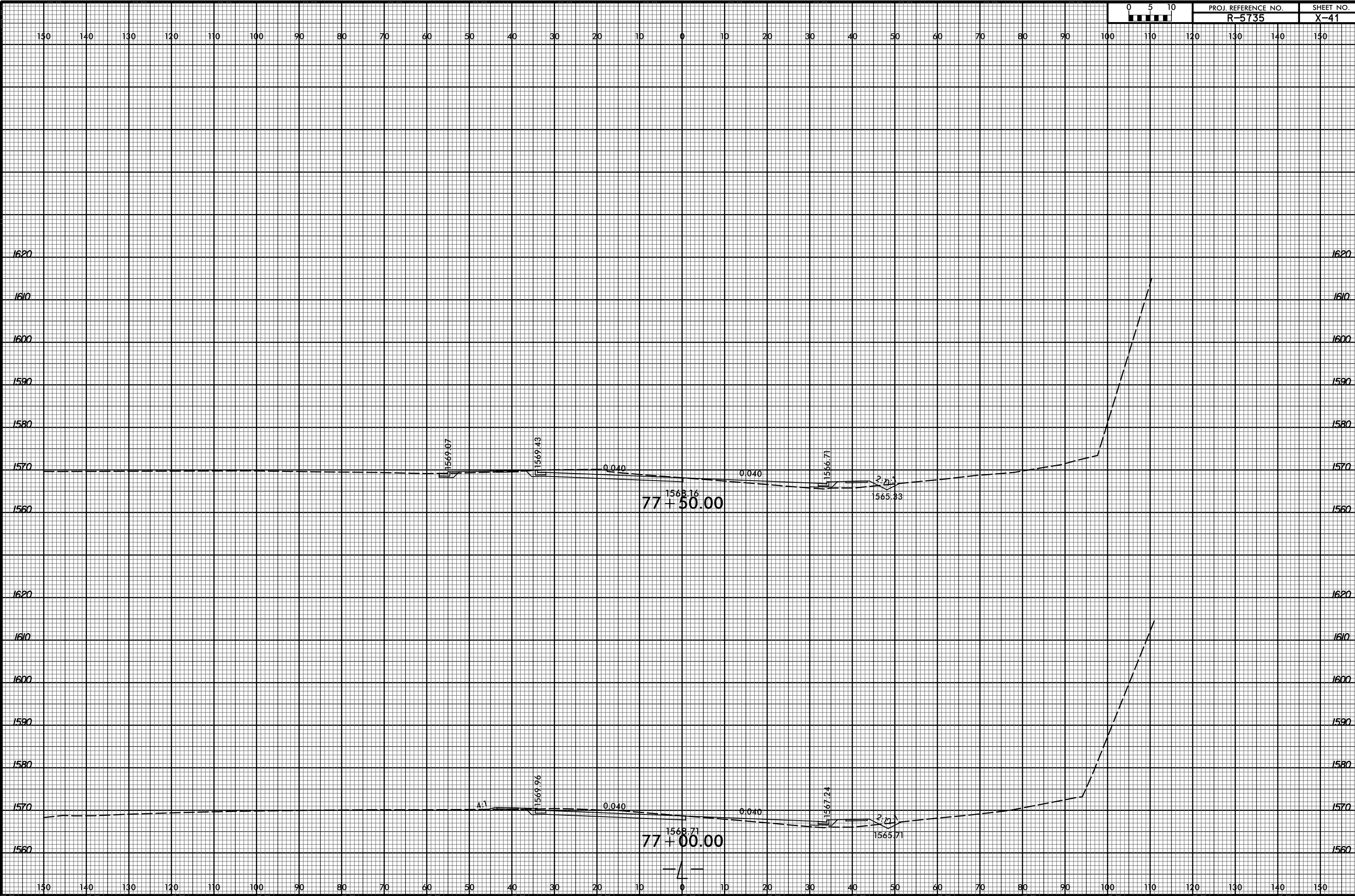


6/23/16

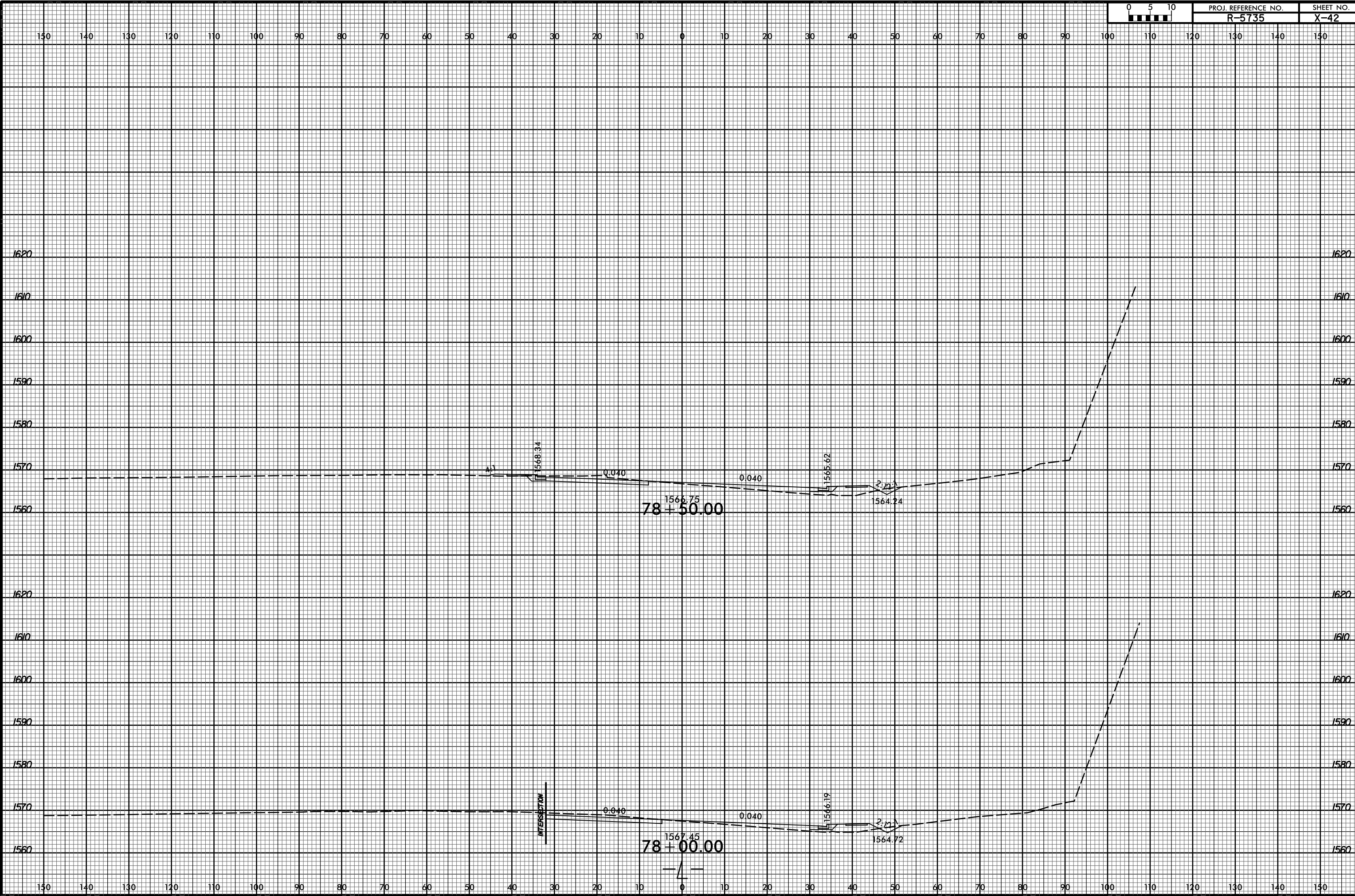
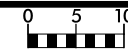


PROJ. REFERENCE NO.  
R-5735

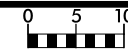
SHEET NO.  
X-41



19-DEC-2016 15:05  
C:\Users\jw\Documents\Projects\Modelling\AR-5735\_rdy\_xpl.L.dgn  
\$\$\$\$\$BENNAME\$\$\$\$\$

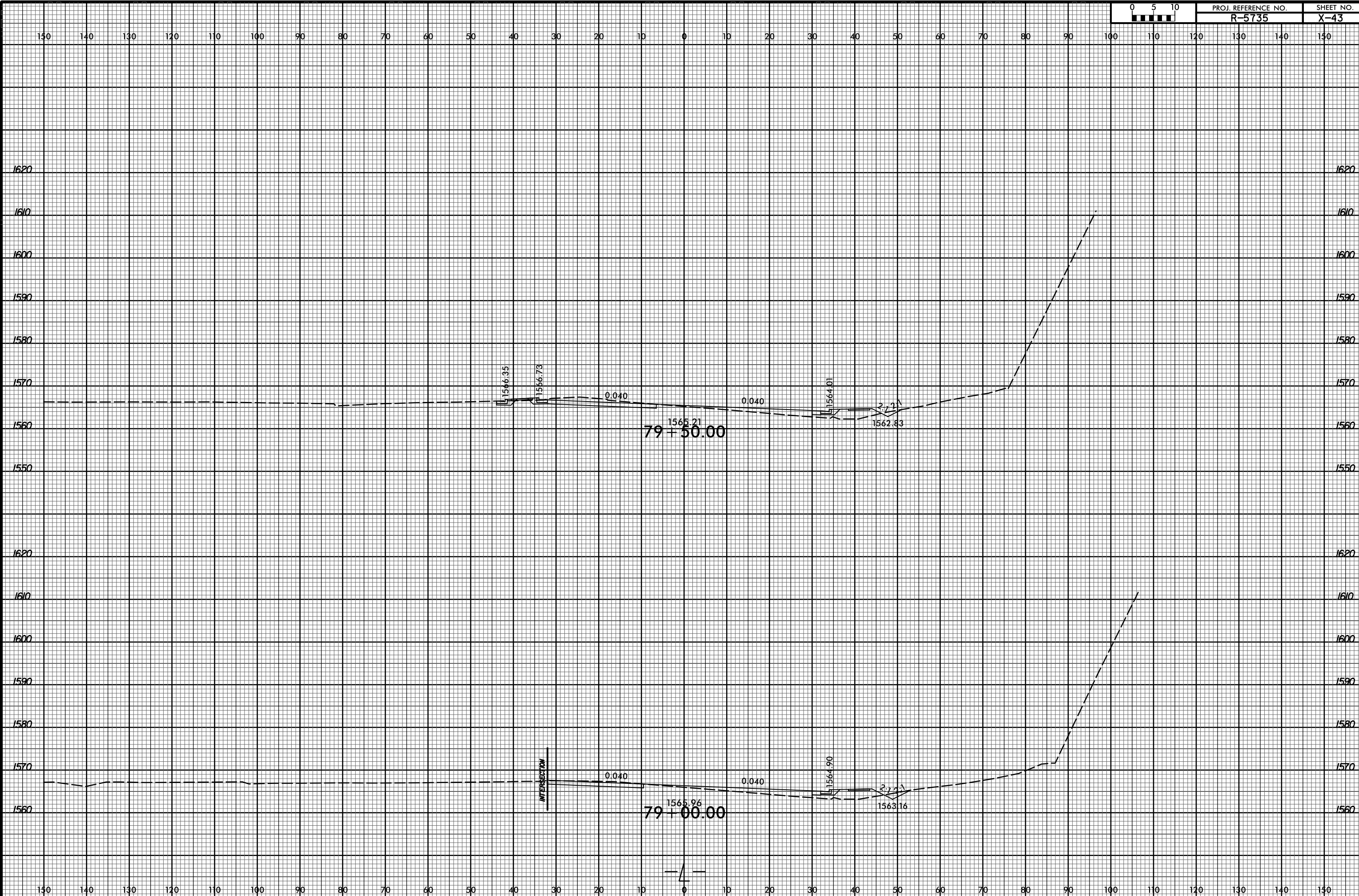


6/23/16



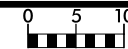
PROJ. REFERENCE NO.  
R-5735

SHEET NO.  
X-43



I:\PROJECTS\2016\12\19-DEC-2016 15:05  
R:\PROJECTS\2016\12\19-DEC-2016 15:05  
R-5735-Modeling\16-5735-rdy-xpl.L.dgn

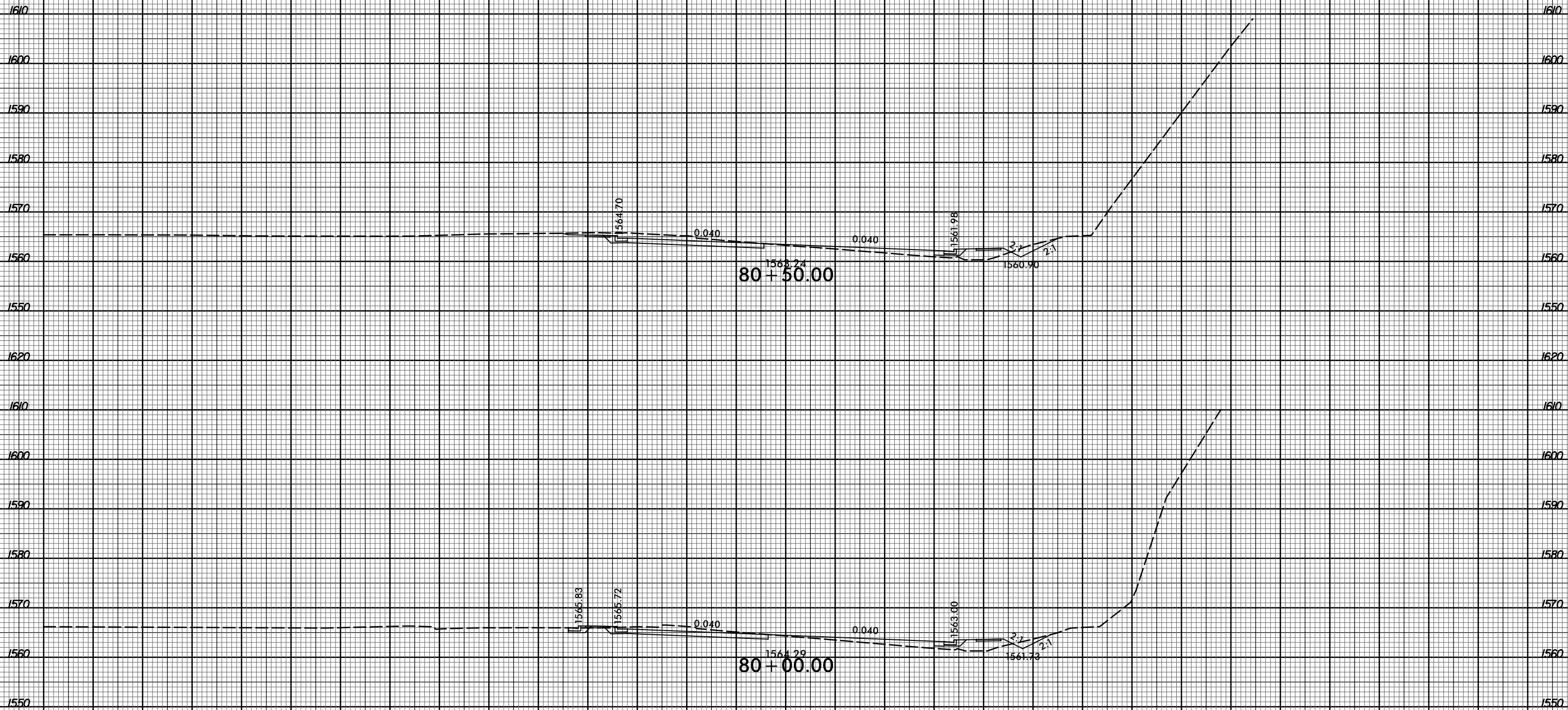
6/23/16



PROJ. REFERENCE NO.  
R-5735

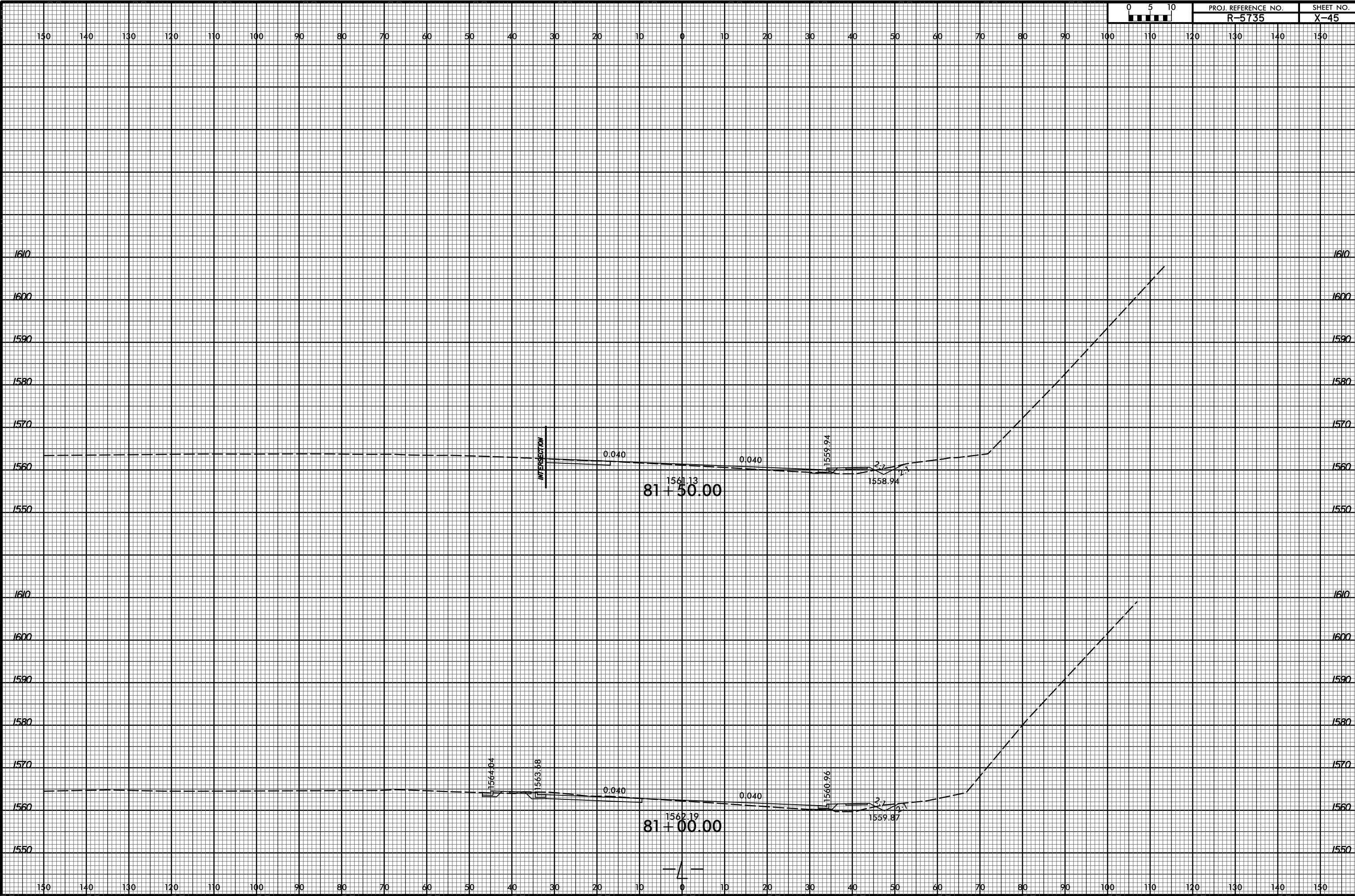
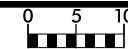
SHEET NO.  
X-44

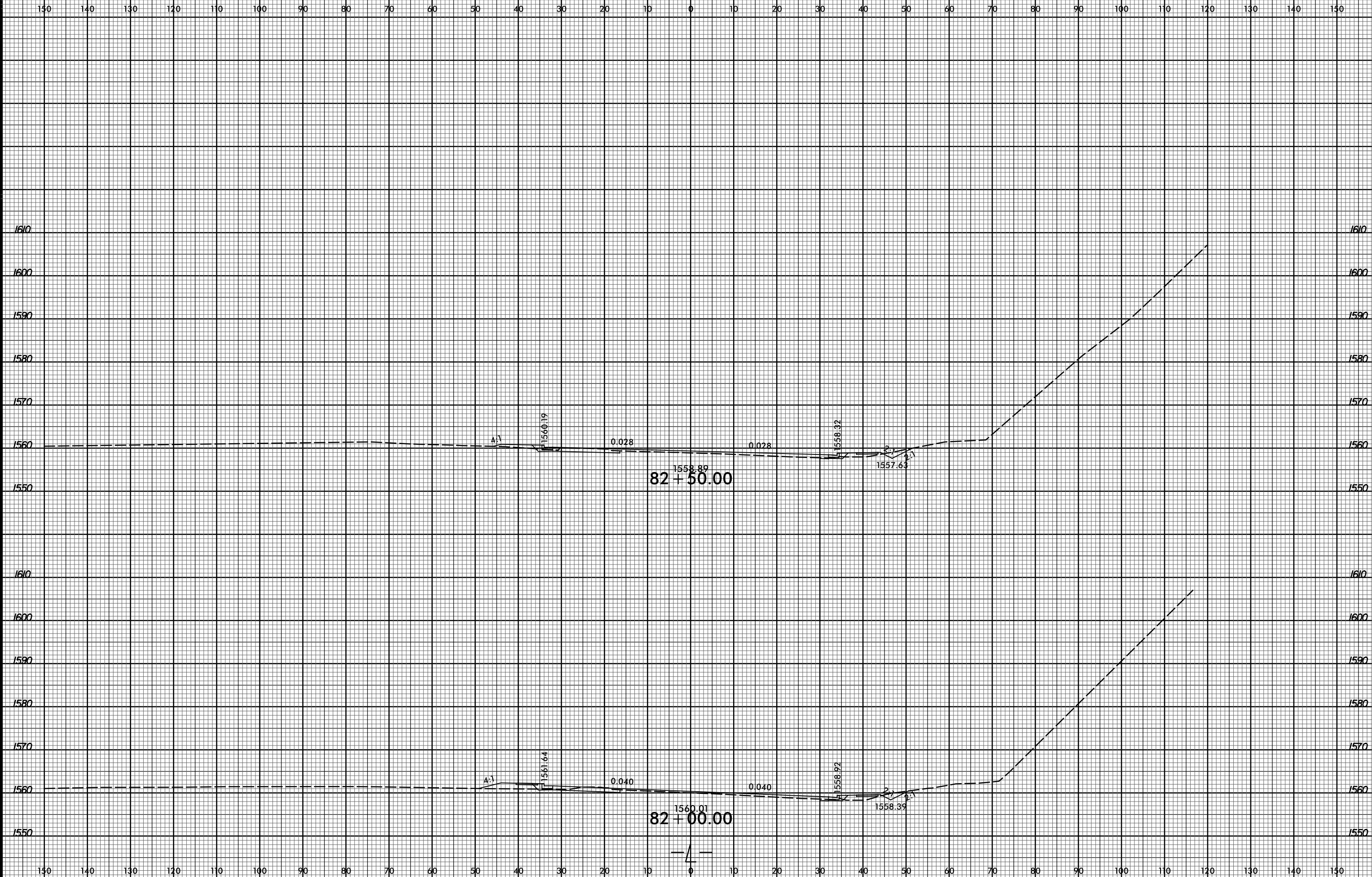
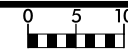
150 140 130 120 110 100 90 80 70 60 50 40 30 20 10 0 10 20 30 40 50 60 70 80 90 100 110 120 130 140 150



150 140 130 120 110 100 90 80 70 60 50 40 30 20 10 0 10 20 30 40 50 60 70 80 90 100 110 120 130 140 150

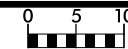
I:\9-DEC-2016 15:05  
 4:\PROJECTS\160514\160514-01\160514-01-01\160514-01-01.dgn  
 160514-01-01.dwg







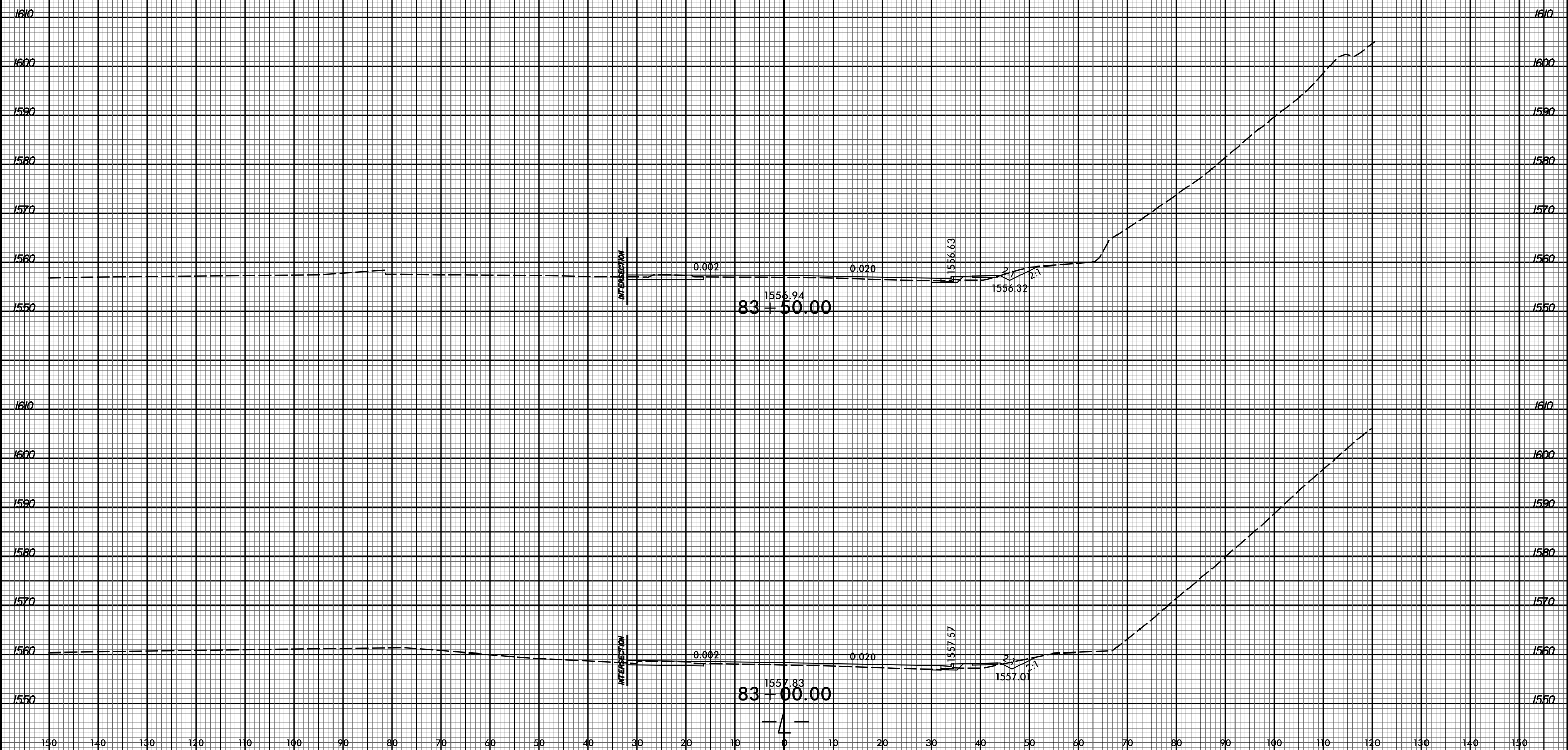
6/23/16



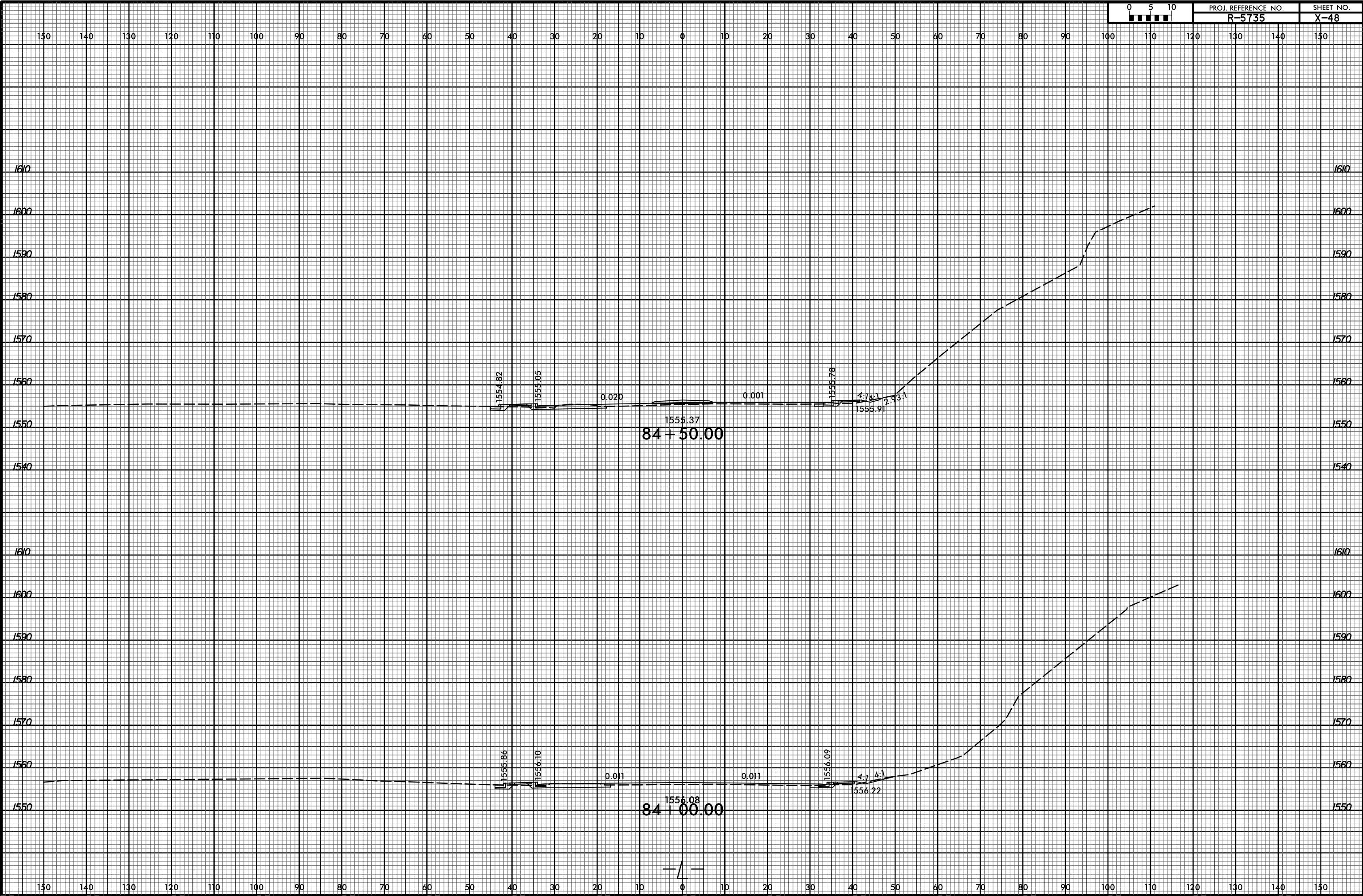
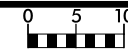
PROJ. REFERENCE NO.  
R-5735

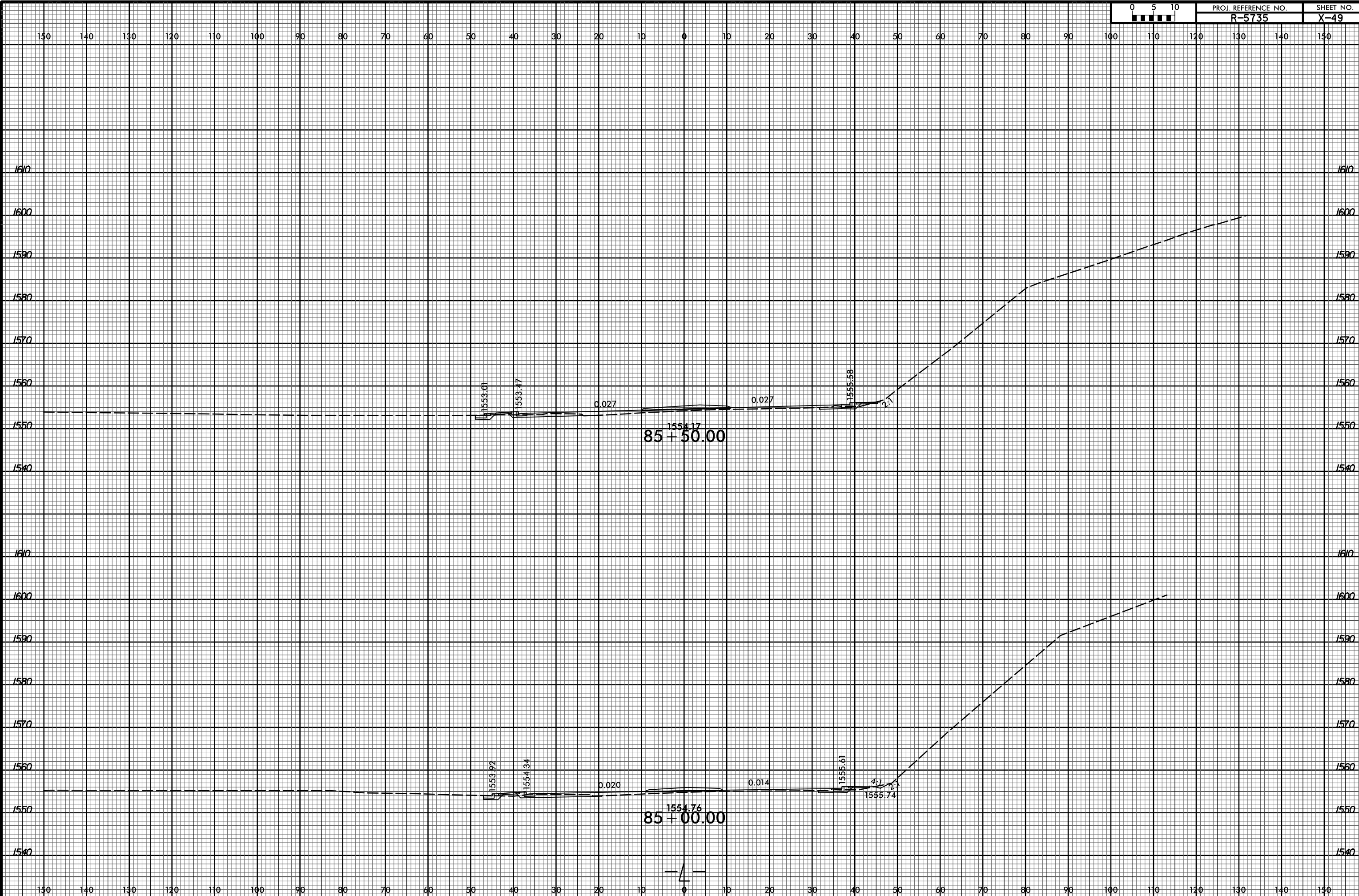
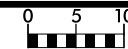
SHEET NO.  
X-47

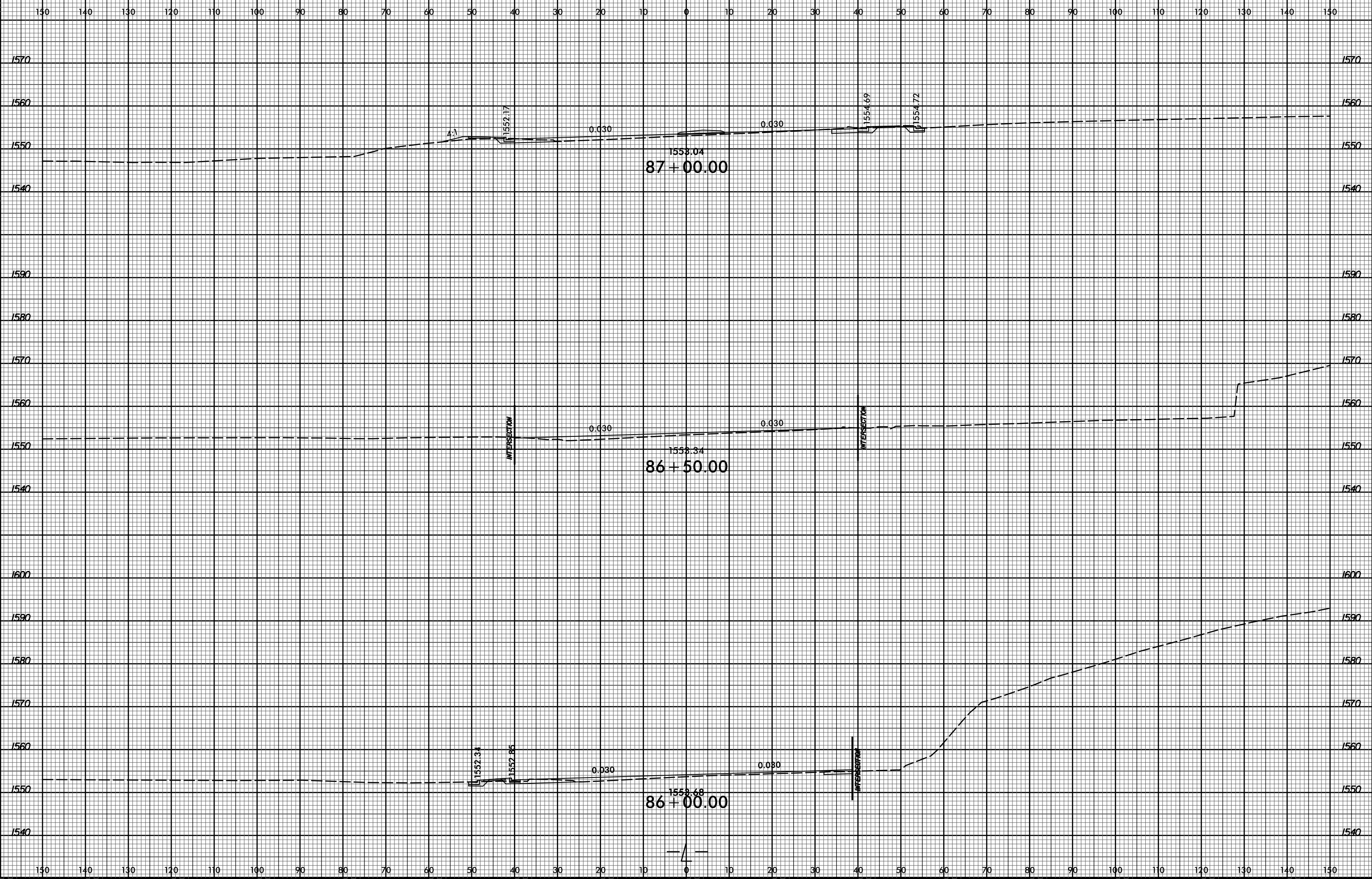
150 140 130 120 110 100 90 80 70 60 50 40 30 20 10 0 10 20 30 40 50 60 70 80 90 100 110 120 130 140 150



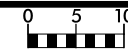
19-DEC-2016 15:05  
C:\Users\jwagner\Documents\19-5735-RD\19-5735-RD.dgn  
jwagner







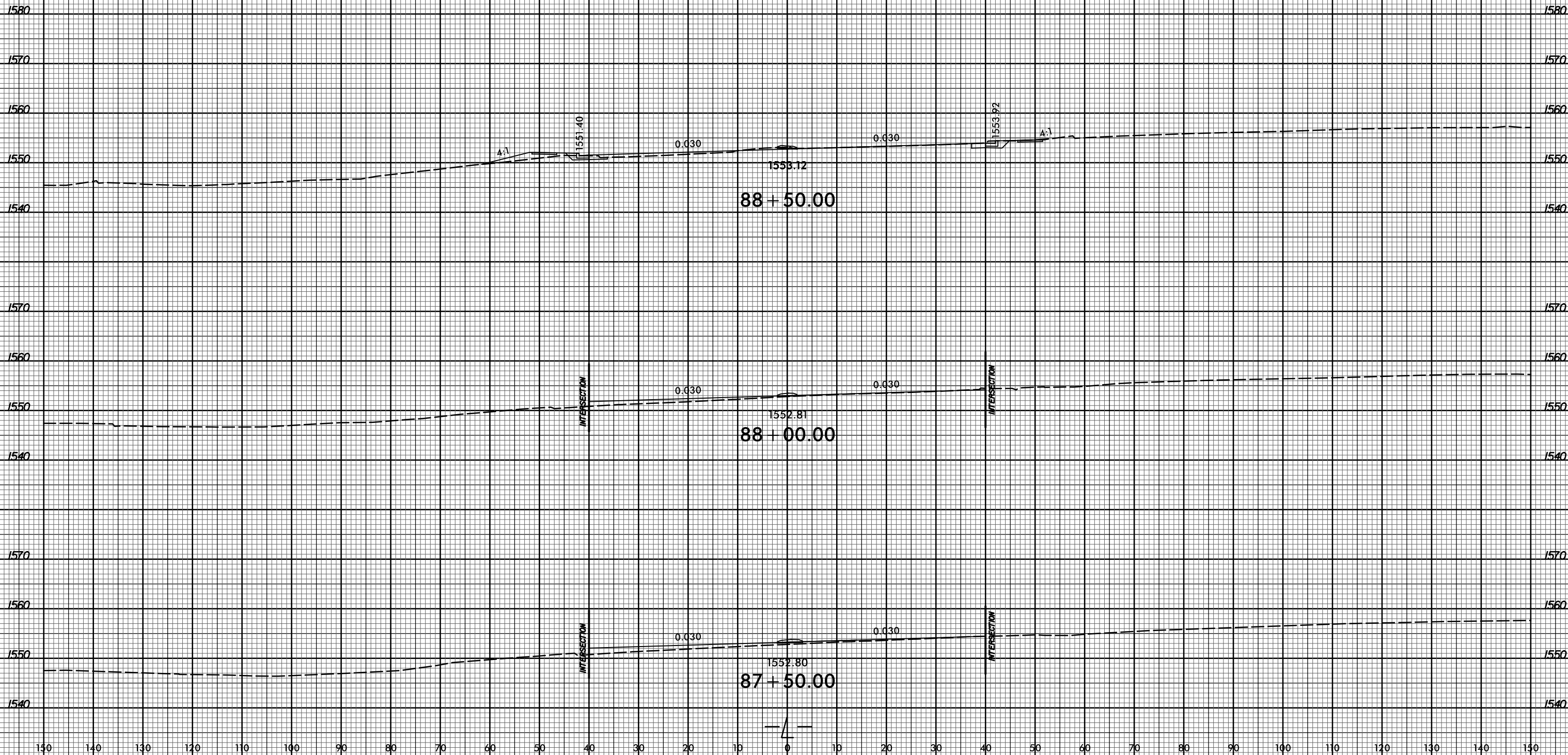
6/23/16



PROJ. REFERENCE NO.  
R-5735

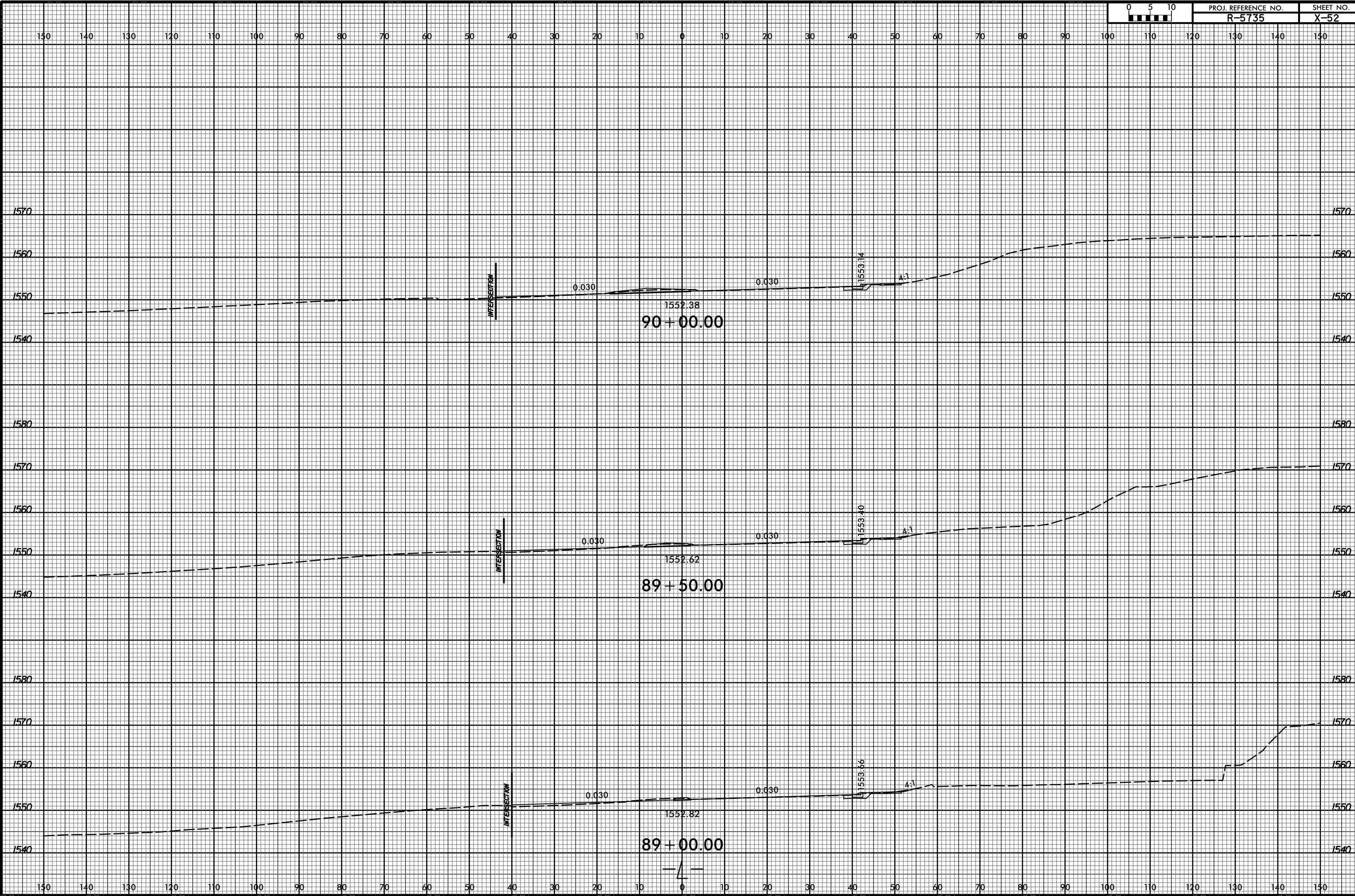
SHEET NO.  
X-51

150 140 130 120 110 100 90 80 70 60 50 40 30 20 10 0 10 20 30 40 50 60 70 80 90 100 110 120 130 140 150

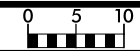


19-DEC-2016 15:05  
C:\Users\jwheeler\Documents\19-5735-rdy-xpl.L.dgn  
jwheeler

150 140 130 120 110 100 90 80 70 60 50 40 30 20 10 0 10 20 30 40 50 60 70 80 90 100 110 120 130 140 150

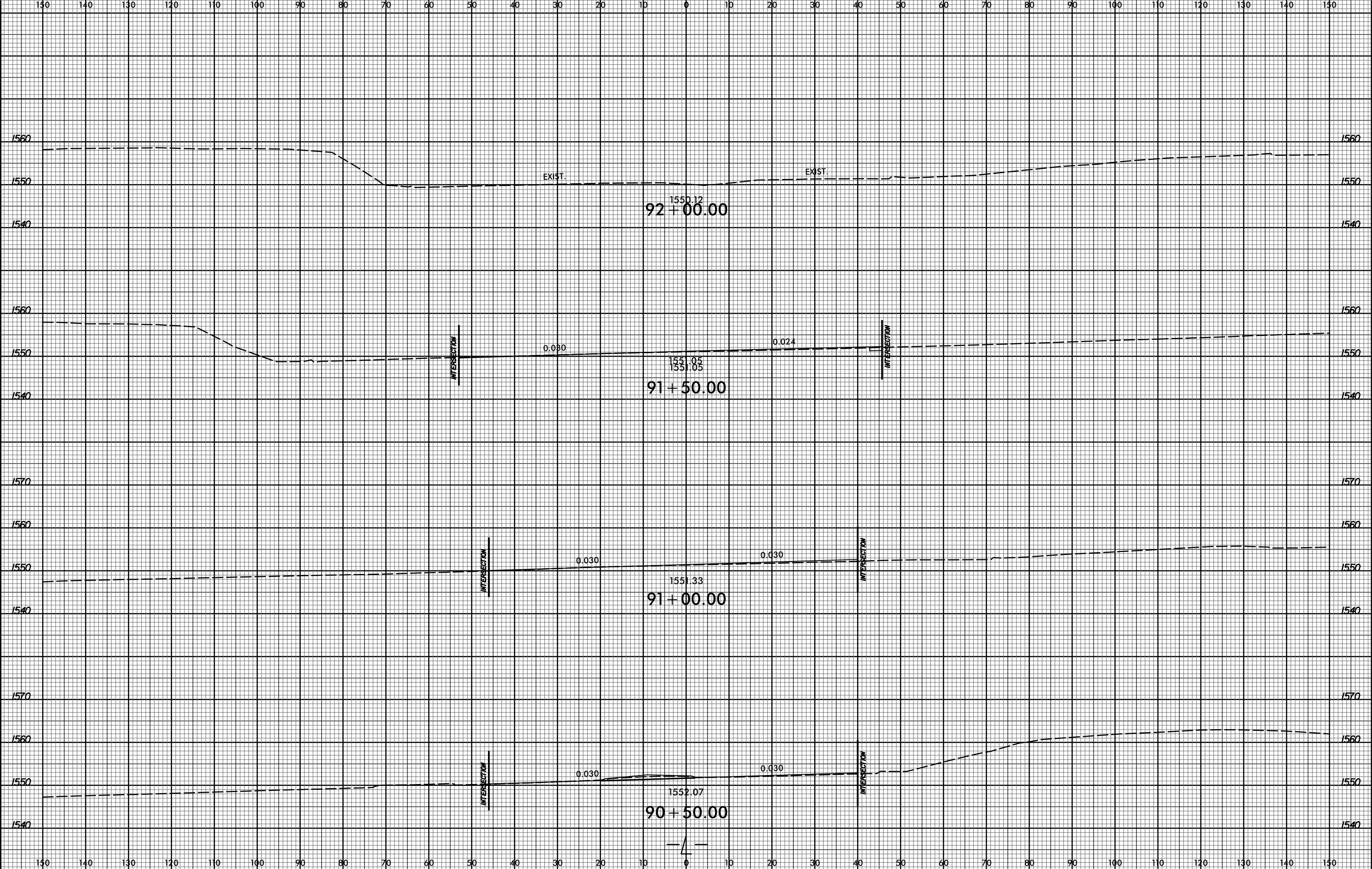


6/23/16

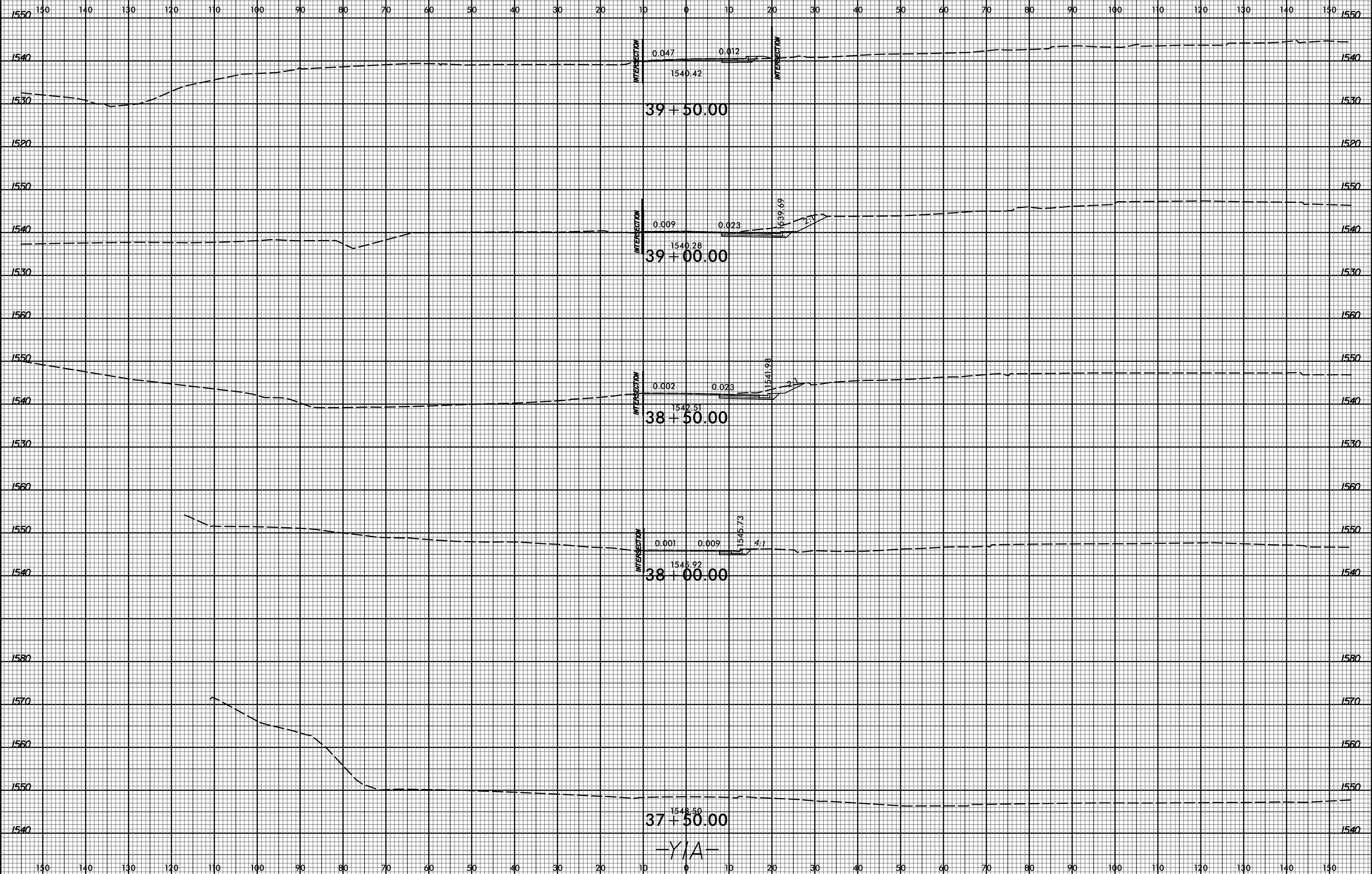
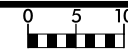


PROJ. REFERENCE NO.  
R-5735

SHEET NO.  
X-53



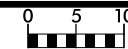
19-DEC-2016 15:05  
S:\PROJECTS\160513\160513.dwg  
R-5735-X-53.dgn



-Y/A-



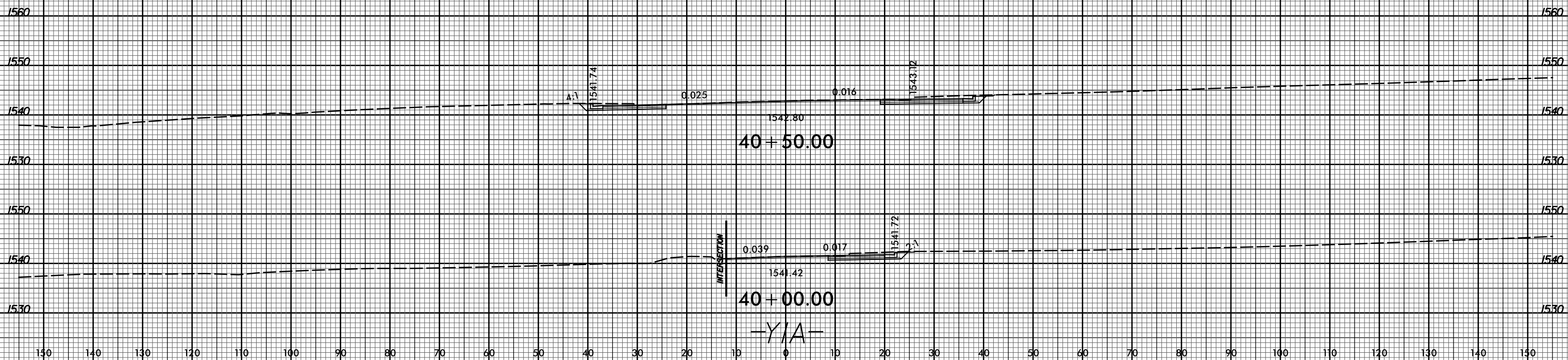
6/23/16



PROJ. REFERENCE NO.  
R-5735

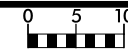
SHEET NO.  
X-55

150 140 130 120 110 100 90 80 70 60 50 40 30 20 10 0 10 20 30 40 50 60 70 80 90 100 110 120 130 140 150



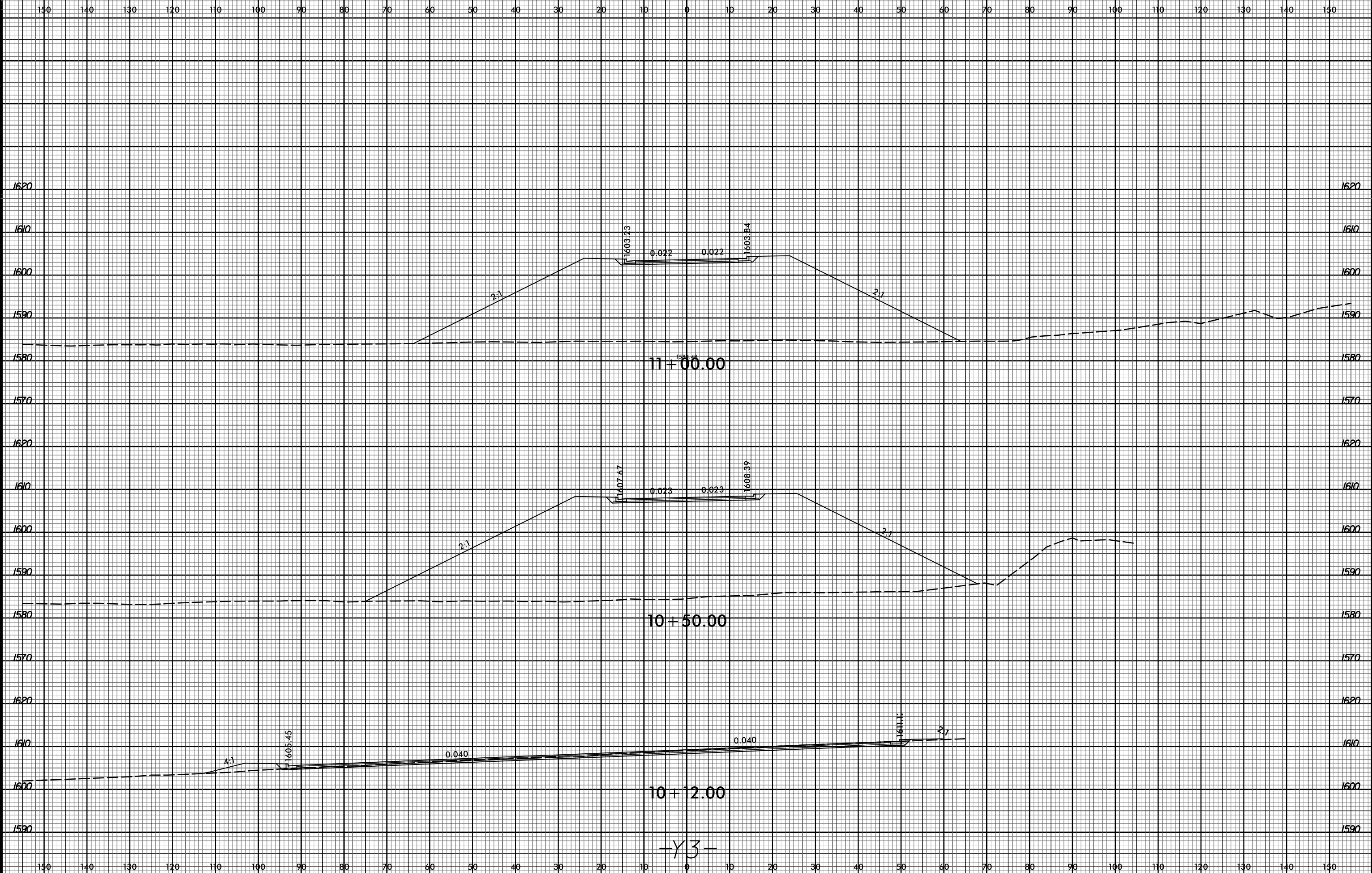
05-MAR-2019 15:07  
C:\Users\jwheeler\OneDrive\Documents\Projects\2019\05735\05735.dgn

6/23/16



PROJ. REFERENCE NO.  
R-5735

SHEET NO.  
X-56



05-MAR-2019 15:07  
C:\Users\jwheeler\OneDrive\Documents\Projects\160545\160545.dgn

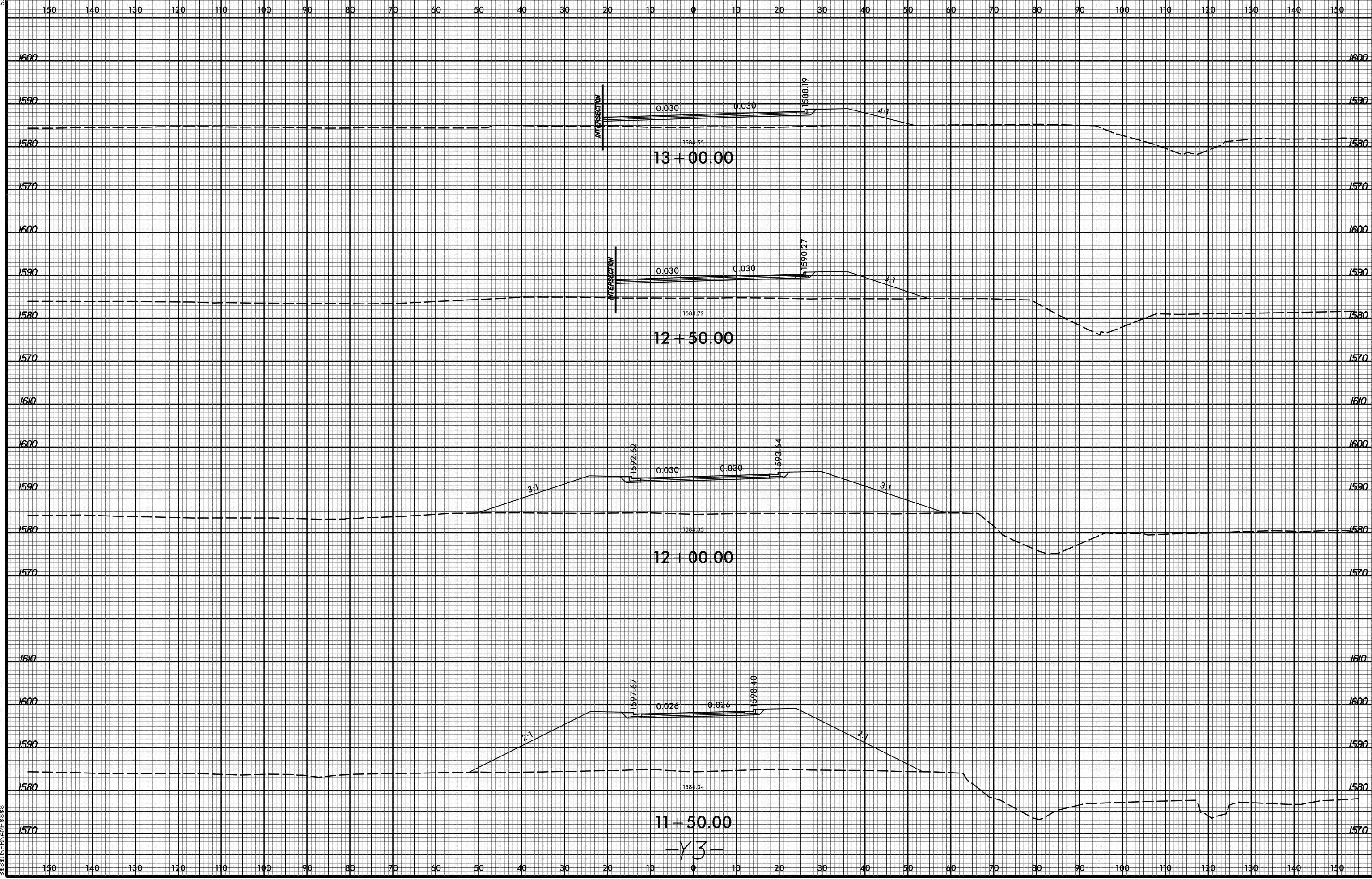
-Y3-

6/23/16



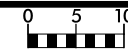
PROJ. REFERENCE NO.  
R-5735

SHEET NO.  
X-57



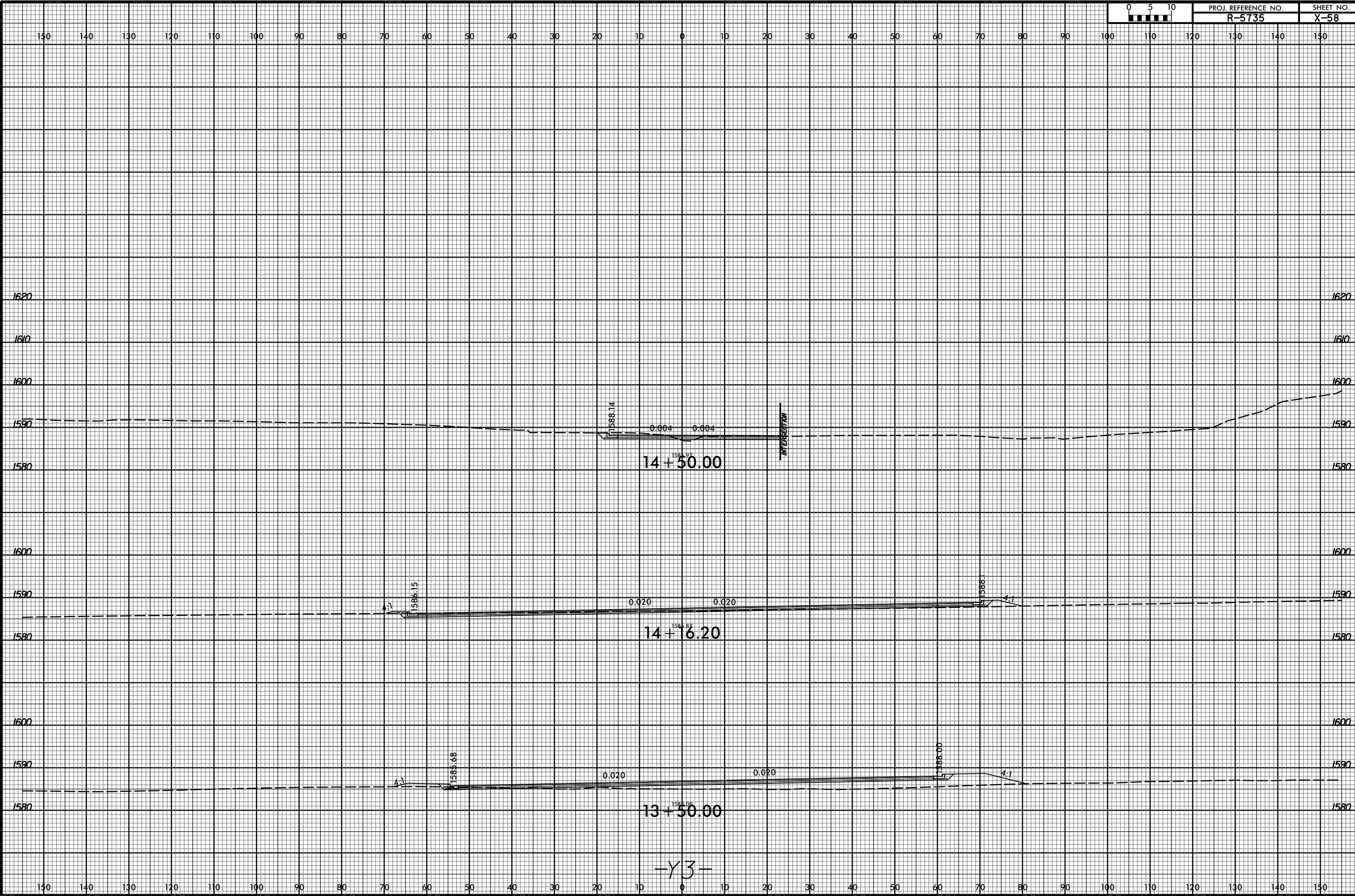
05-MAR-2019 15:08  
 C:\Users\jwagner\OneDrive\Documents\05-MAR-2019 15:08\05-MAR-2019 15:08.dgn  
 3:30:38

6/23/16



PROJ. REFERENCE NO.  
R-5735

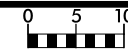
SHEET NO.  
X-58



05-MAR-2019 15:08  
C:\Users\jwagner\Documents\AutoCAD\Projects\2016\2016-03-05\2016-03-05.dwg  
\$\$\$\$SUBSTATION\$\$\$\$

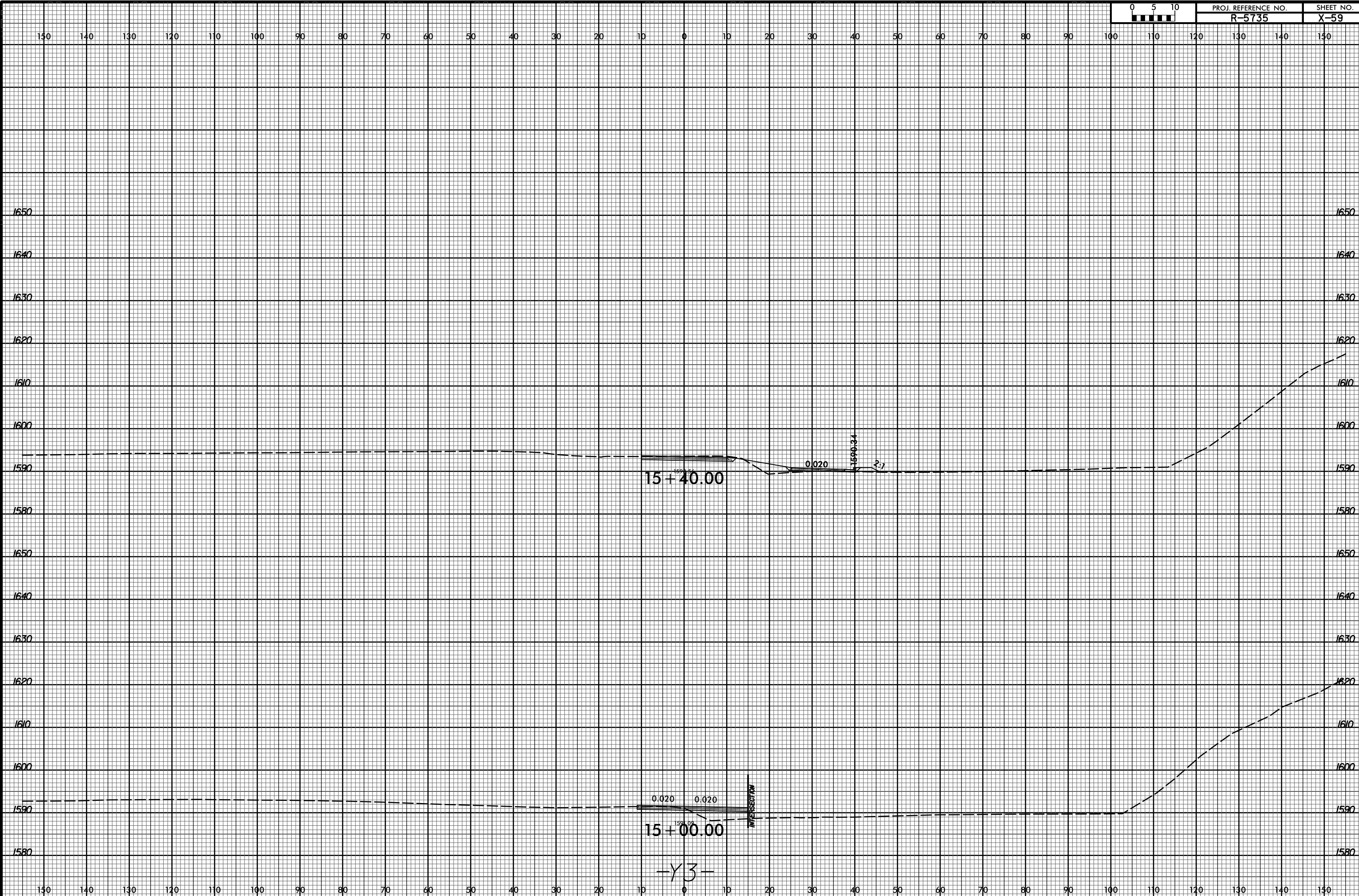
-Y3-

6/23/16



PROJ. REFERENCE NO.  
R-5735

SHEET NO.  
X-59



05-MAR-2019 15:09  
C:\Users\jw...  
05-MAR-2019 15:09  
C:\Users\jw...  
05-MAR-2019 15:09  
C:\Users\jw...

15+40.00

0.020

1590.34

2.7

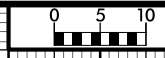
0.020 0.020

15+00.00

INTERSECTION

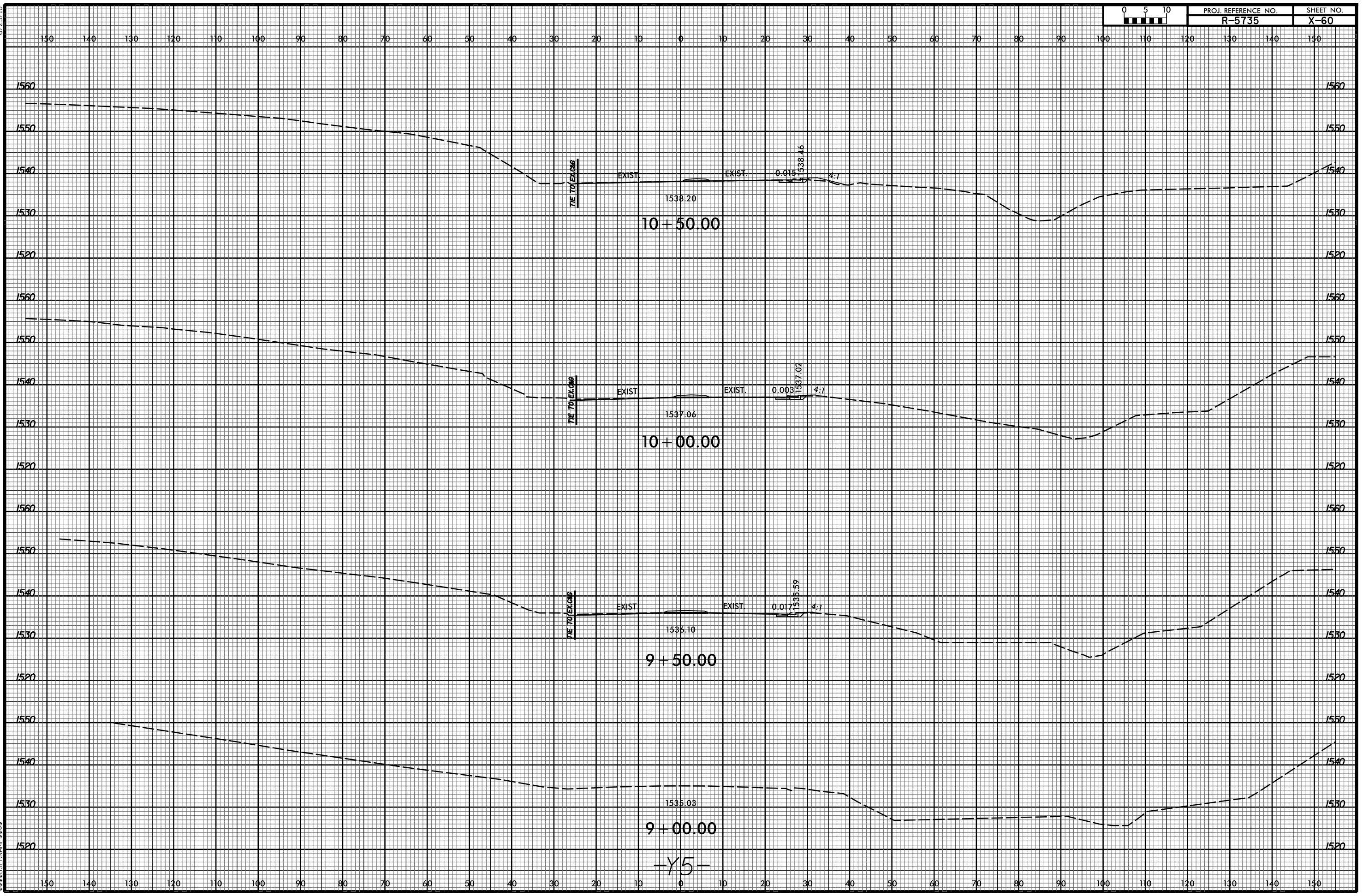
-Y3-

6/23/16



PROJ. REFERENCE NO.  
R-5735

SHEET NO.  
X-60



10 + 50.00

10 + 00.00

9 + 50.00

9 + 00.00

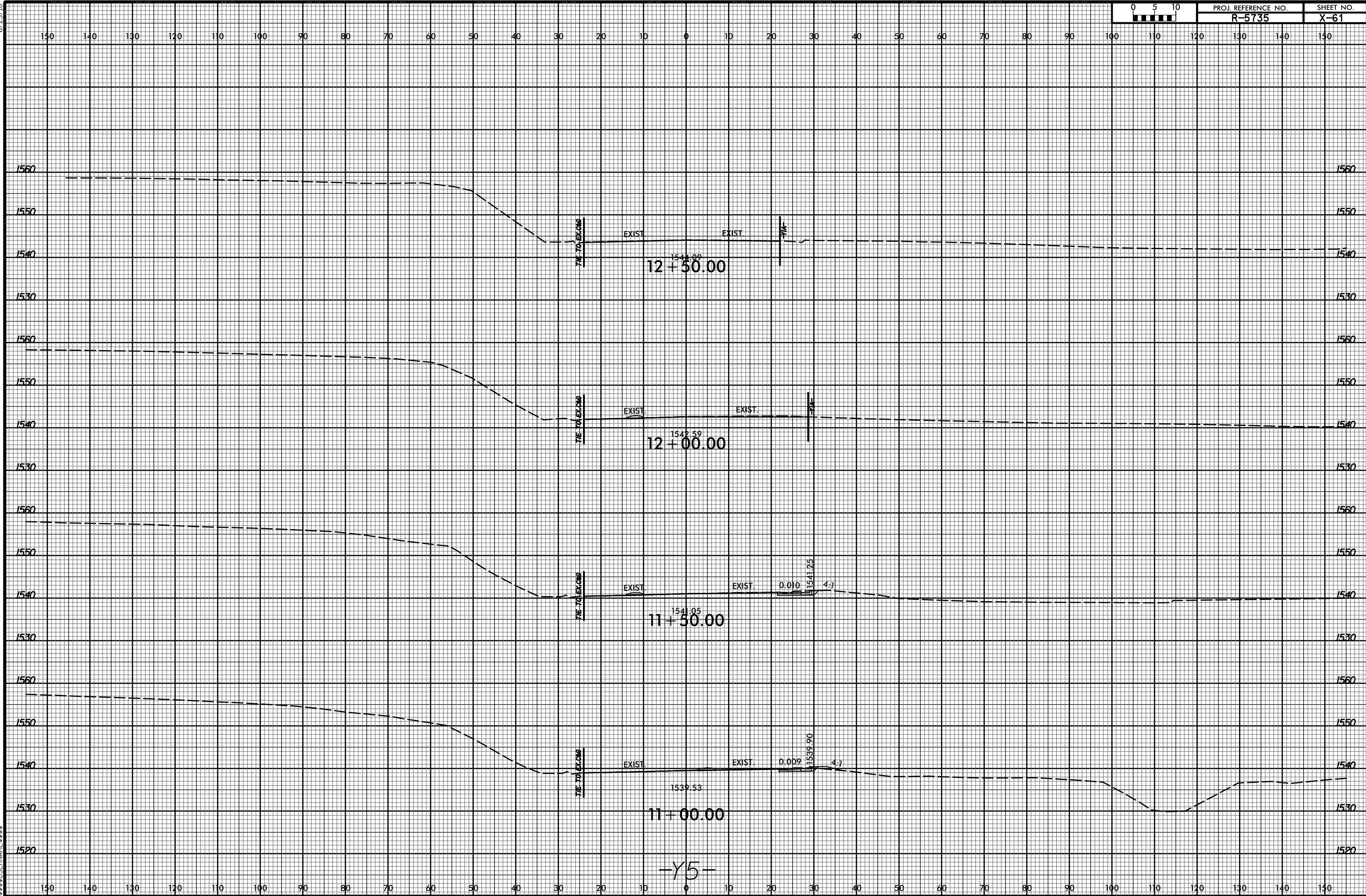
-Y5-

9-DEC-2018 15:05 I:\505\405\405-Modeling\R-5735\_Rdy\_xpl\_Y5.dgn  
 \$\$\$DISPERMANE\$\$\$

6/23/16



PROJ. REFERENCE NO.	SHEET NO.
R-5735	X-61



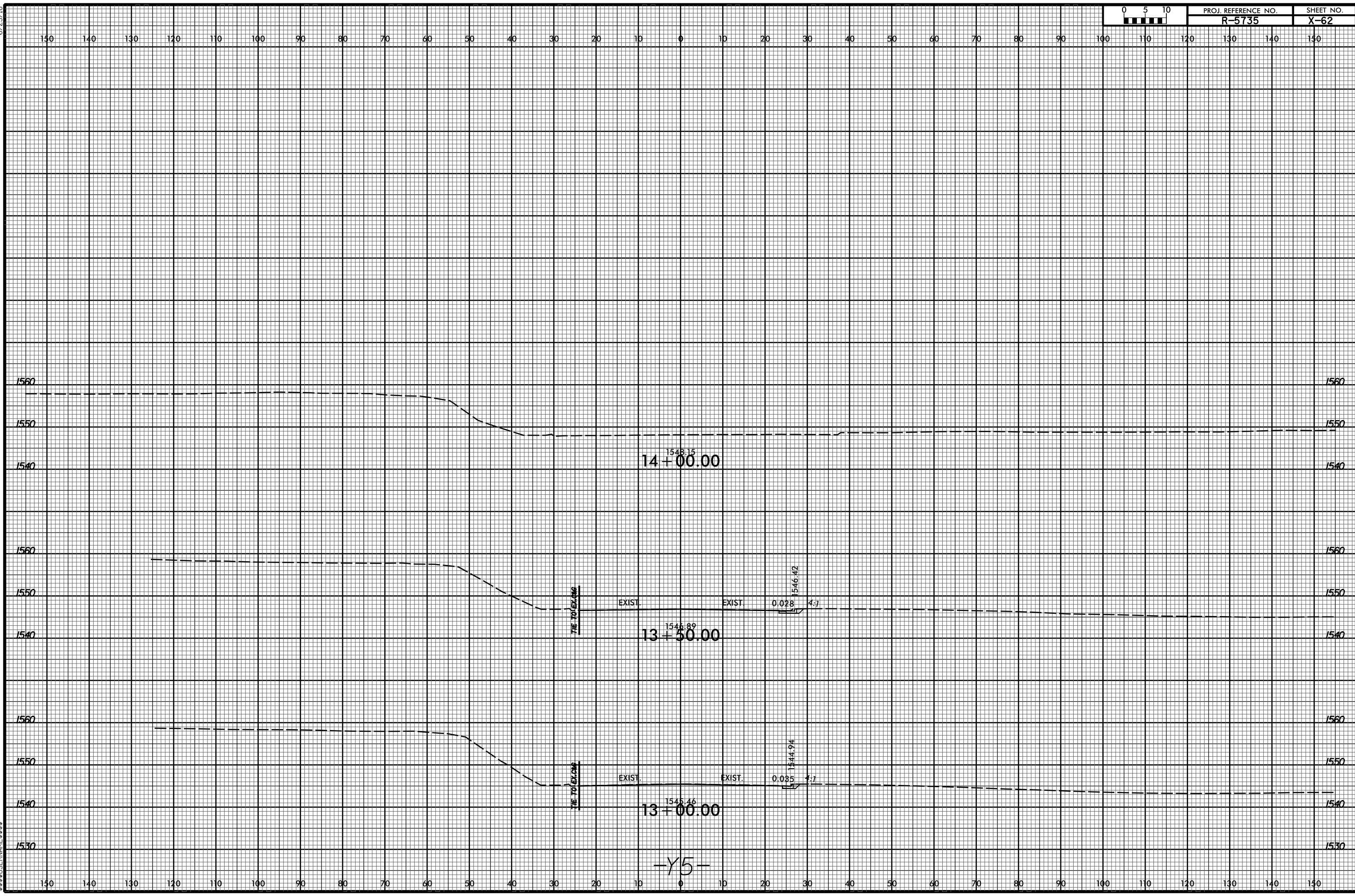
9-DEC-2018 15:05 I:\Projects\1505\1505-Modeling\R-5735-Rdy-xpl-Y5.dgn

-Y5-

6/23/16



PROJ. REFERENCE NO.	SHEET NO.
R-5735	X-62

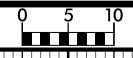


-Y5-

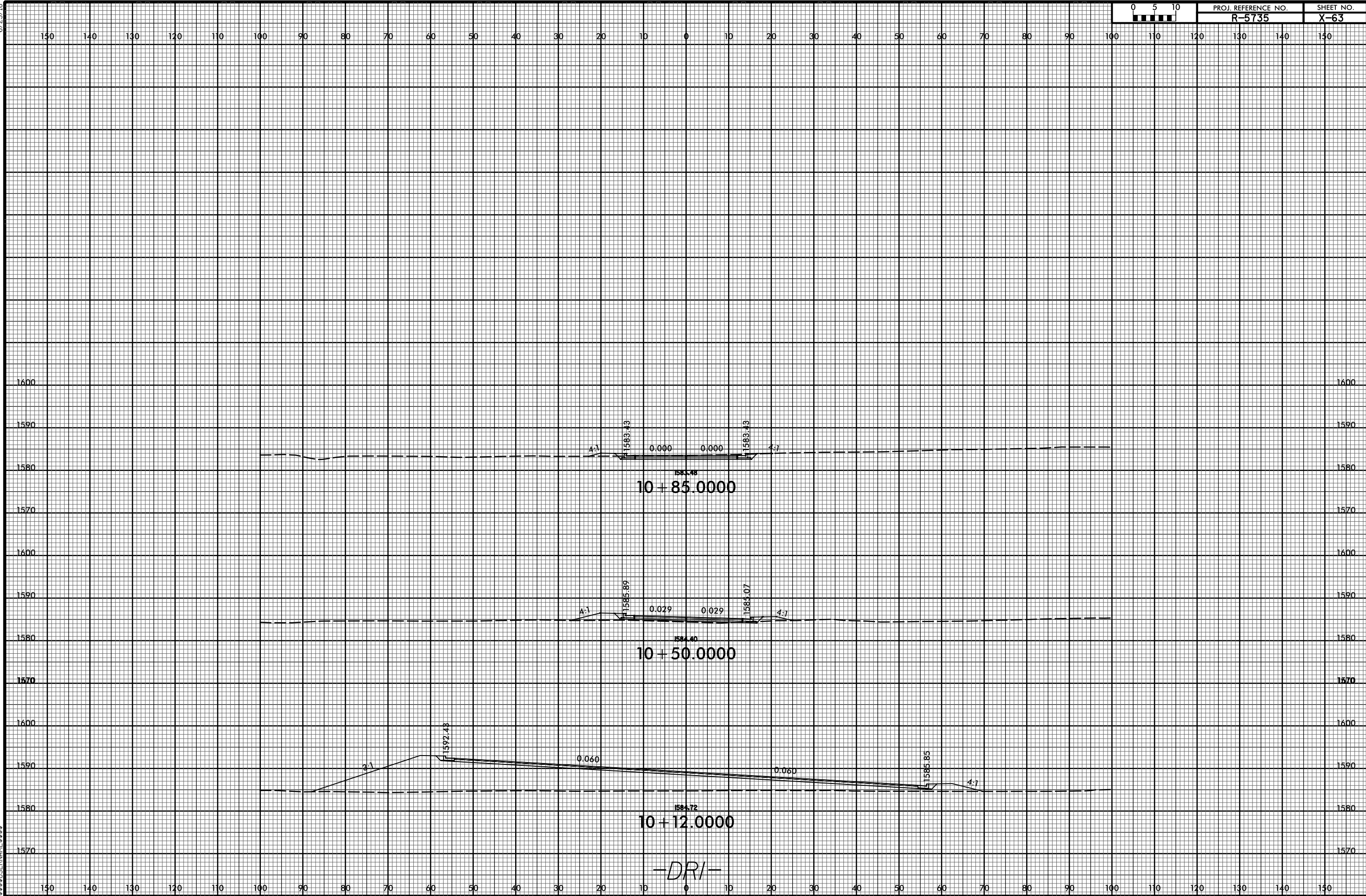
9-DEC-2018 15:05 I:\505-Modeling\R-5735-Rdy-15.dgn  
 \$\$\$\$(OSPP)AVE\$\$\$\$



6/23/16



PROJ. REFERENCE NO.	SHEET NO.
R-5735	X-63



05-MAR-2016 15:09 \$\$\$D:\SERV\AVE\\$\$\$ Modeling\R-5735\_Rdy\_xpl.DRI.dgn

-DRI-