

**This electronic collection of documents is provided
for the convenience of the user
and is Not a Certified Document –**

**The documents contained herein were originally issued
and sealed by the individuals whose names and license
numbers appear on each page, on the dates appearing
with their signature on that page.**

**This file or an individual page
shall not be considered a certified document.**

STATE OF NORTH CAROLINA
DIVISION OF HIGHWAYS

CROSS-SECTION SUMMARY

| | |
|---------------------|-----------|
| PROJ. REFERENCE NO. | SHEET NO. |
| R-5707 | X-1A |

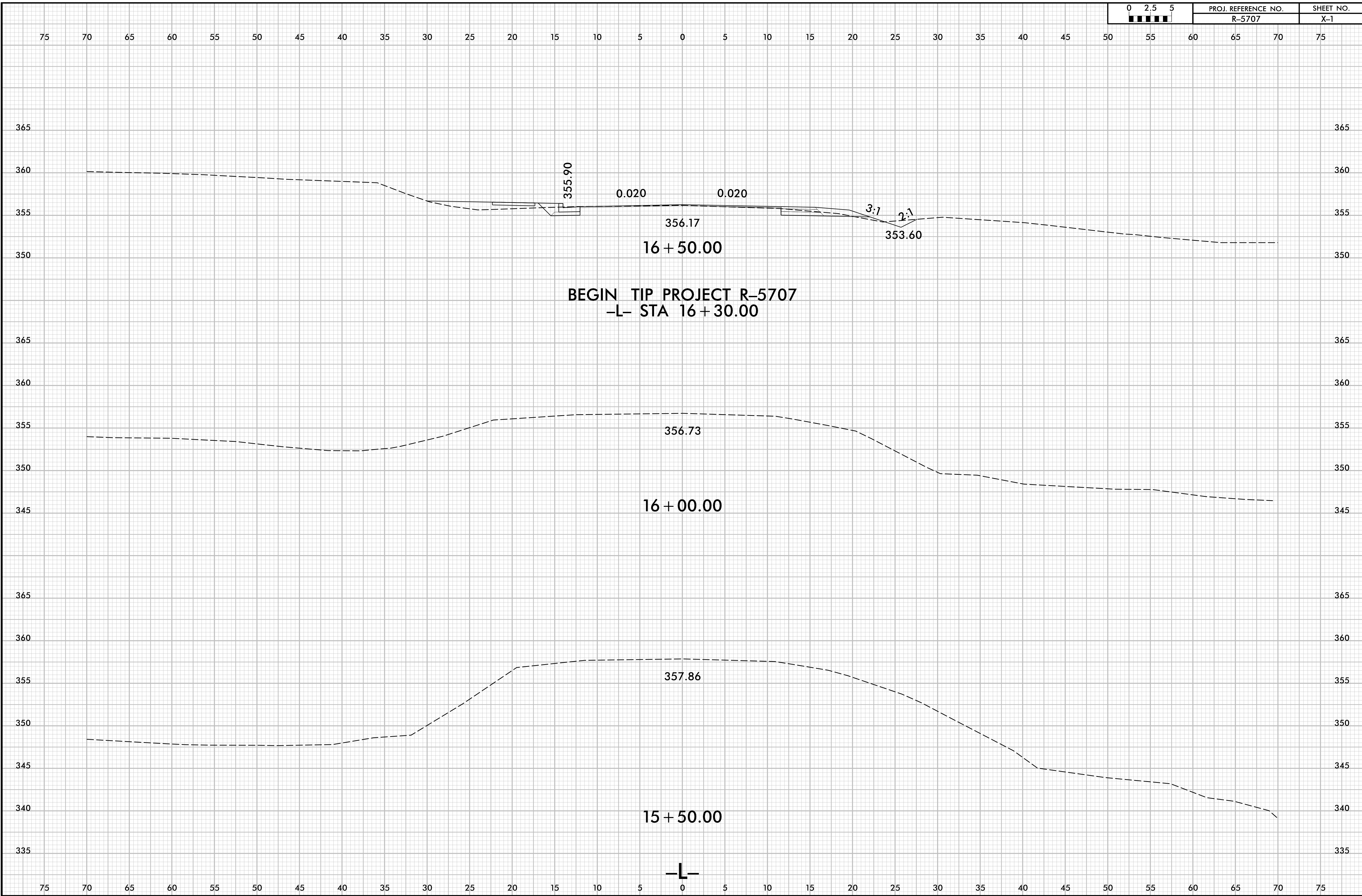


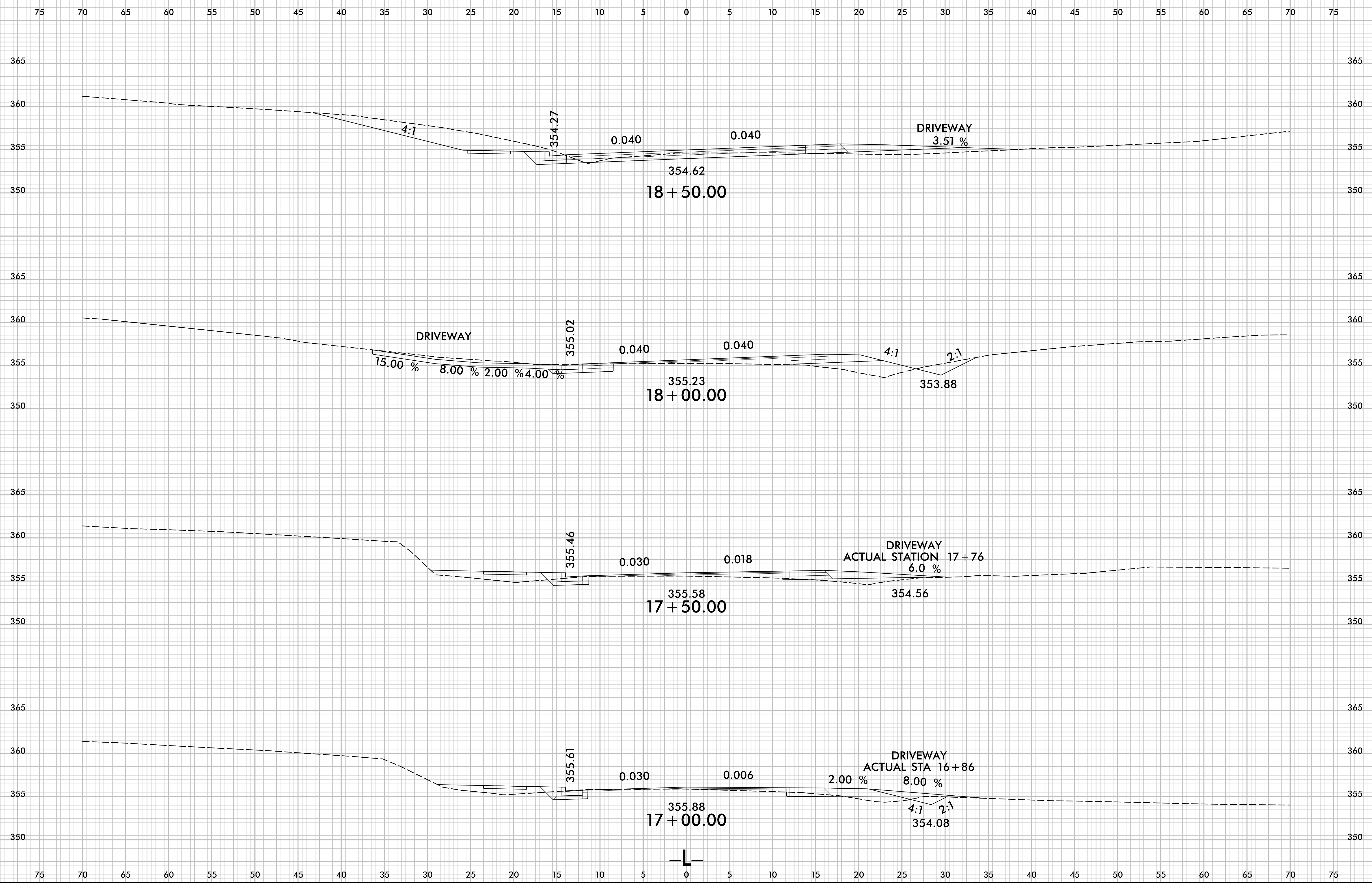
5808 Faringdon Place, Suite 100
Raleigh • North Carolina • 27609
Phone (919) 872-5115

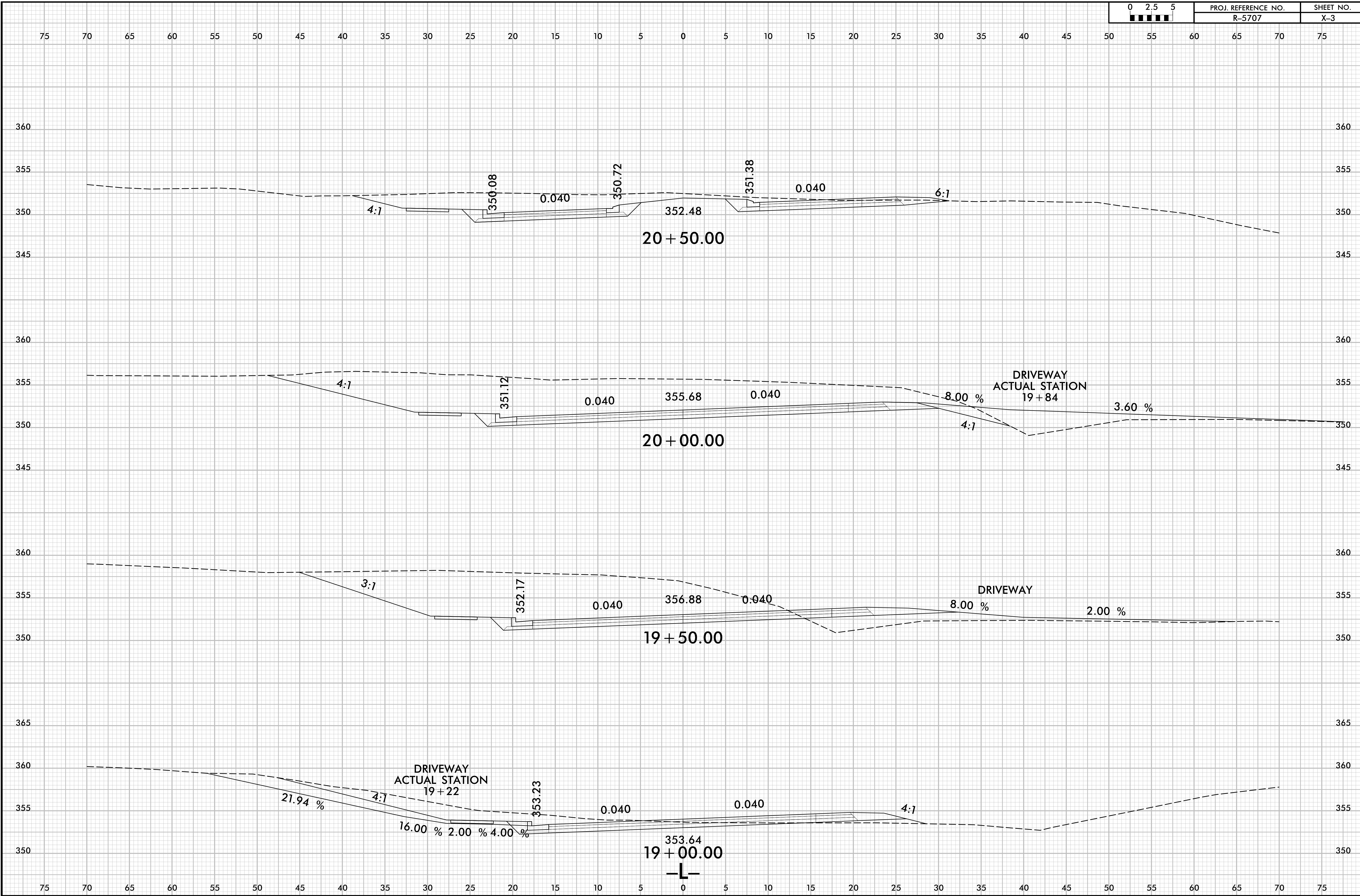
NOTE: EMBANKMENT COLUMN DOES NOT INCLUDE BACKFILL FOR UNDERCUT

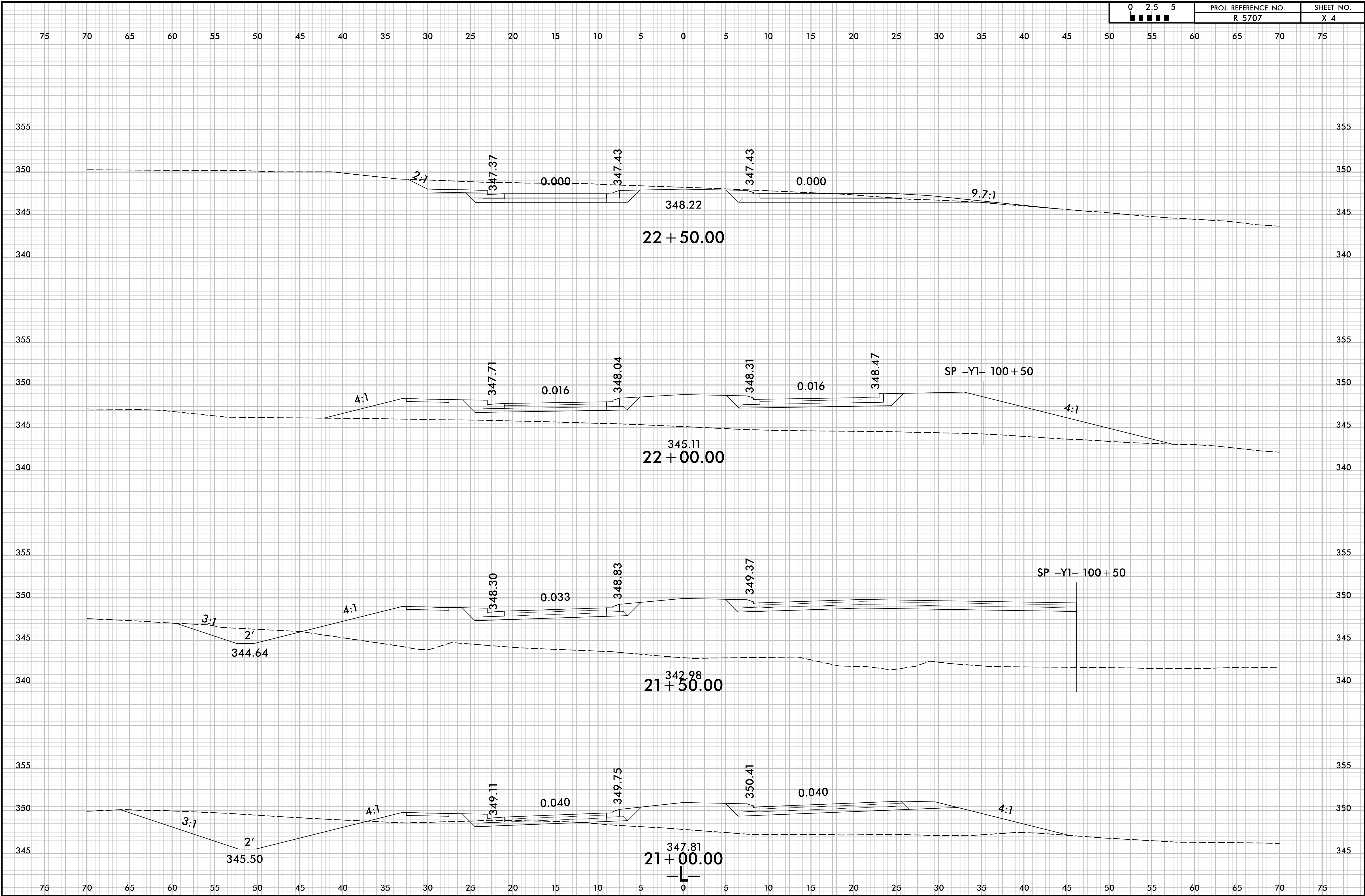
| Station | Uncl. Exc. | Embt | Station | Uncl. Exc. | Embt | Station | Uncl. Exc. | Embt |
|-----------|------------|-----------|-----------|------------|-----------|-----------|------------|-----------|
| L | (cu. yd.) | (cu. yd.) | Y2 | (cu. yd.) | (cu. yd.) | DR3 | (cu. yd.) | (cu. yd.) |
| 16+30.00 | 0 | 0 | 200+50.00 | 0 | 0 | 700+10.00 | 0 | 0 |
| 16+50.00 | 7 | 6 | 200+60.00 | 9 | 9 | 700+20.00 | 11 | 0 |
| 17+00.00 | 16 | 16 | 200+70.00 | 20 | 6 | 700+30.00 | 19 | 0 |
| 17+50.00 | 11 | 23 | 200+75.00 | 14 | 2 | 700+40.00 | 22 | 0 |
| 18+00.00 | 27 | 25 | 200+80.00 | 17 | 1 | 700+50.00 | 20 | 0 |
| 18+50.00 | 74 | 19 | 200+90.00 | 34 | 1 | 700+60.00 | 13 | 0 |
| 19+00.00 | 110 | 11 | 201+00.00 | 26 | 1 | 700+70.00 | 7 | 0 |
| 19+50.00 | 296 | 33 | 201+10.00 | 13 | 1 | | | |
| 20+00.00 | 525 | 30 | 201+20.00 | 5 | 1 | | | |
| 20+50.00 | 392 | 0 | 201+25.00 | 1 | 1 | | | |
| 21+00.00 | 166 | 125 | 201+53.00 | 2 | 2 | | | |
| 21+50.00 | 77 | 557 | | | | | | |
| 22+00.00 | 14 | 659 | Station | Uncl. Exc. | Embt | | | |
| 22+50.00 | 71 | 228 | | | | | | |
| 23+00.00 | 267 | 1 | Y3 | (cu. yd.) | (cu. yd.) | | | |
| 23+50.00 | 299 | 6 | 304+72.11 | 0 | 0 | | | |
| 24+00.00 | 109 | 66 | 305+00.00 | 3 | 11 | | | |
| 24+50.00 | 17 | 153 | 305+50.00 | 16 | 13 | | | |
| 25+00.00 | 15 | 241 | 306+00.00 | 16 | 8 | | | |
| 25+50.00 | 7 | 412 | 306+50.00 | 13 | 15 | | | |
| 26+00.00 | 3 | 858 | 307+00.00 | 16 | 25 | | | |
| 26+50.00 | 0 | 1035 | 307+50.00 | 28 | 19 | | | |
| 27+00.00 | 79 | 447 | 308+00.00 | 60 | 6 | | | |
| 27+50.00 | 158 | 9 | 308+50.00 | 65 | 4 | | | |
| 28+00.00 | 136 | 7 | 309+00.00 | 56 | 6 | | | |
| | | | 309+50.00 | 38 | 7 | | | |
| 29+00.00 | 0 | 0 | 310+00.00 | 17 | 3 | | | |
| 29+50.00 | 53 | 36 | 310+50.00 | 47 | 4 | | | |
| 30+00.00 | 23 | 57 | 311+00.00 | 44 | 16 | | | |
| 30+50.00 | 32 | 42 | 311+50.00 | 27 | 20 | | | |
| 31+00.00 | 34 | 32 | 312+00.00 | 34 | 12 | | | |
| 31+50.00 | 16 | 62 | 312+50.00 | 42 | 5 | | | |
| 32+00.00 | 11 | 77 | 313+00.00 | 116 | 3 | | | |
| 32+50.00 | 8 | 65 | 313+50.00 | 118 | 0 | | | |
| 33+00.00 | 16 | 23 | 313+90.68 | 25 | 0 | | | |
| 33+50.00 | 17 | 0 | | | | | | |
| 34+00.00 | 4 | 0 | Station | Uncl. Exc. | Embt | | | |
| | | | | | | | | |
| Station | Uncl. Exc. | Embt | Y4 | (cu. yd.) | (cu. yd.) | | | |
| Y1 | (cu. yd.) | (cu. yd.) | 400+50.00 | 0 | 0 | | | |
| 100+50.00 | 0 | 0 | 401+00.00 | 299 | 31 | | | |
| 101+00.00 | 0 | 1007 | 401+50.00 | 777 | 0 | | | |
| 101+20.00 | 0 | 367 | 401+58.95 | 175 | 0 | | | |
| 101+50.00 | 0 | 867 | 402+00.00 | 402 | 0 | | | |
| 102+00.00 | 0 | 917 | | | | | | |
| 102+50.00 | 0 | 794 | Station | Uncl. Exc. | Embt | | | |
| 103+00.00 | 0 | 498 | | | | | | |
| 103+50.00 | 0 | 368 | DR1 | (cu. yd.) | (cu. yd.) | | | |
| 104+00.00 | 0 | 236 | 500+25.00 | 0 | 0 | | | |
| 104+50.00 | 8 | 94 | 500+50.00 | 27 | 0 | | | |
| | | | 500+75.00 | 23 | 1 | | | |
| | | | 501+00.00 | 19 | 1 | | | |
| | | | 501+25.00 | 12 | 0 | | | |

Approximate quantities only. Unclassified excavation, borrow excavation, fine grading, clearing and grubbing, breaking of existing pavement, and removal of existing pavement will be paid for at the lump sum price for "Grading".

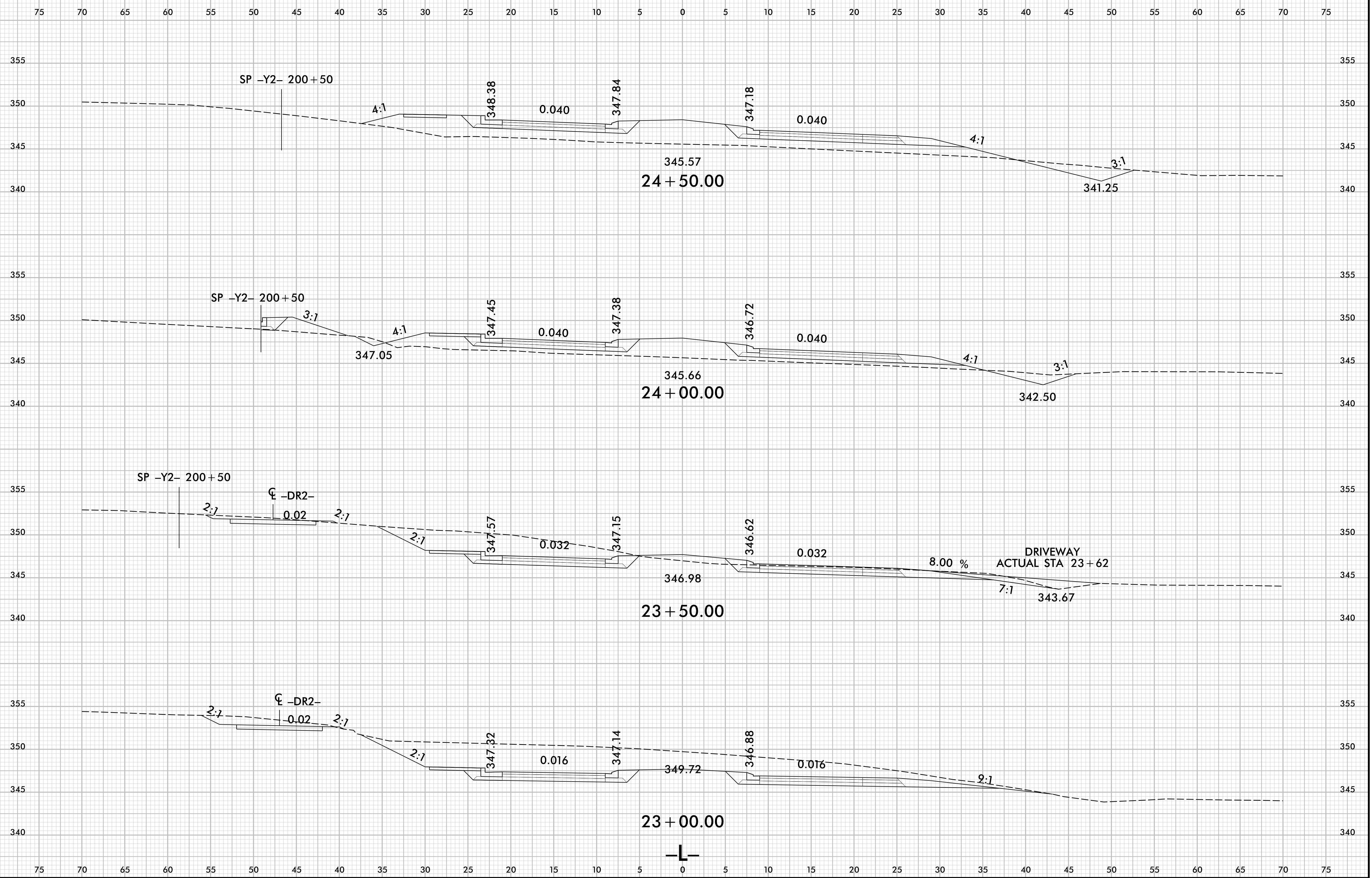




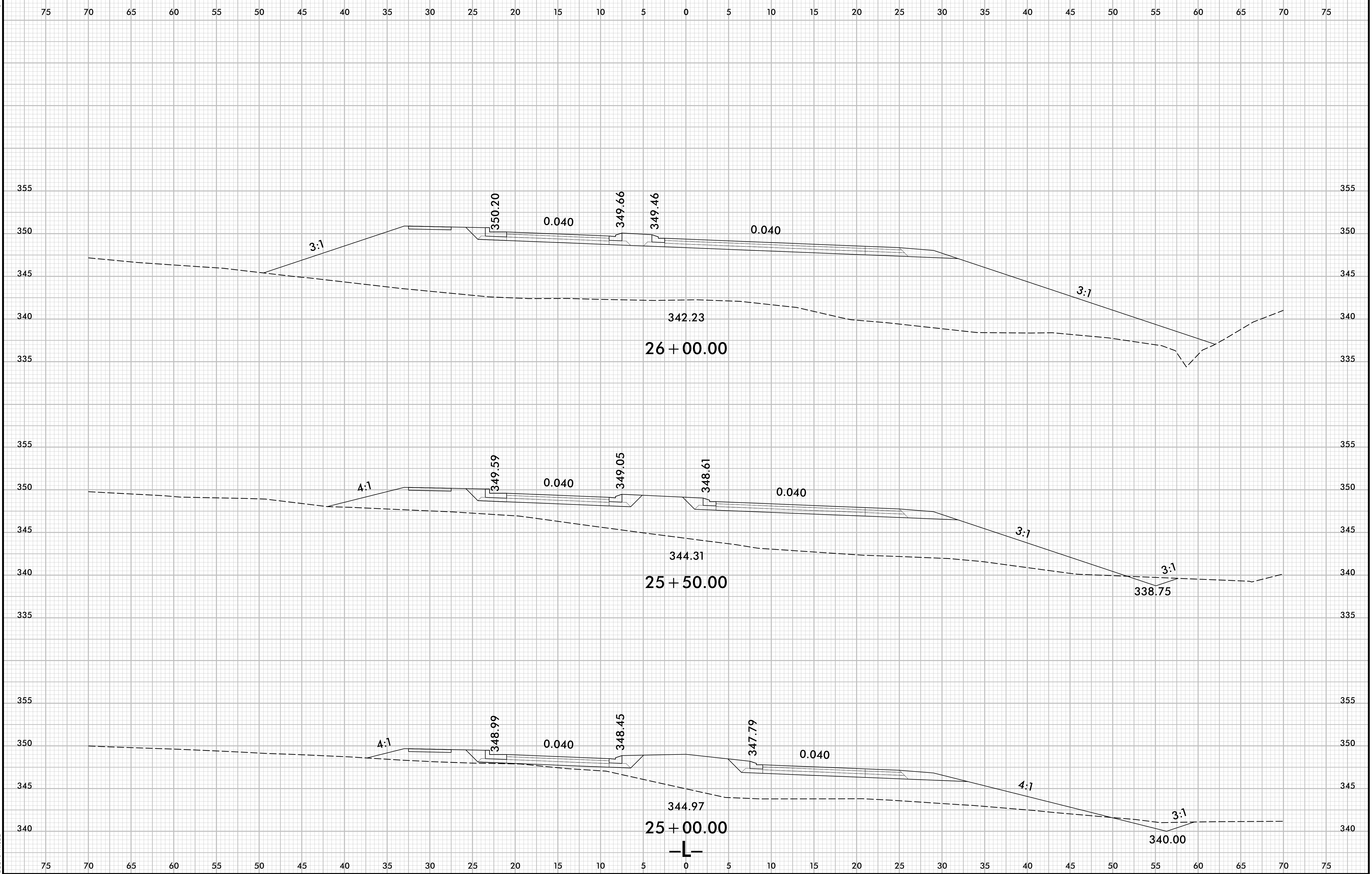




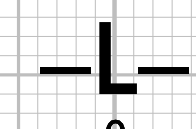
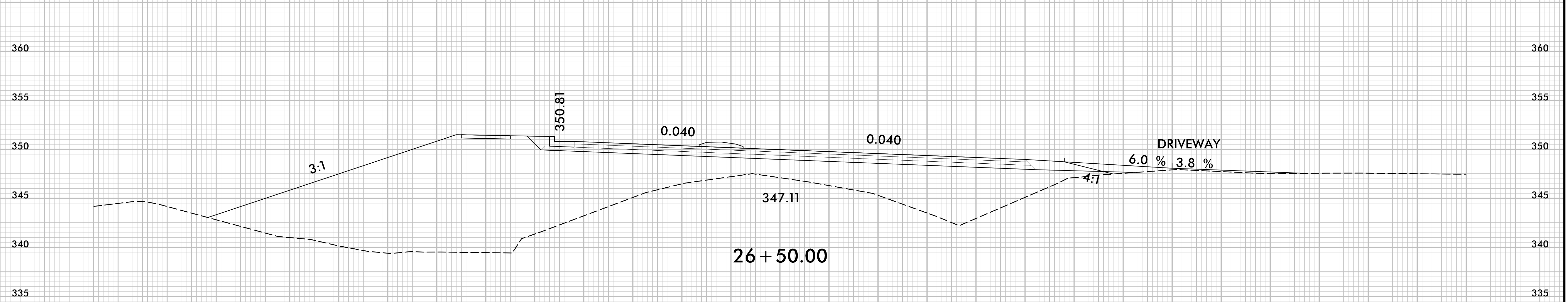
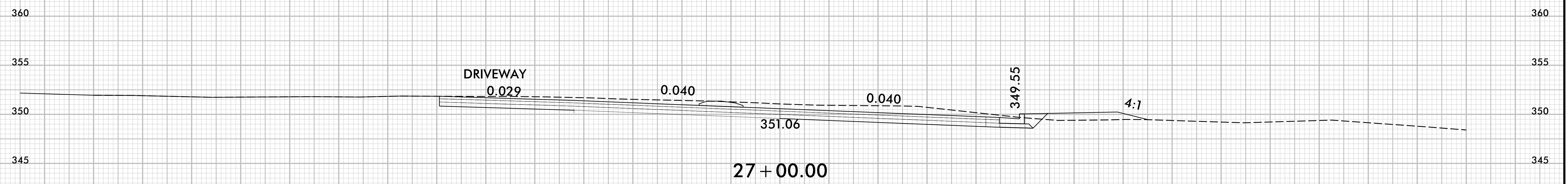
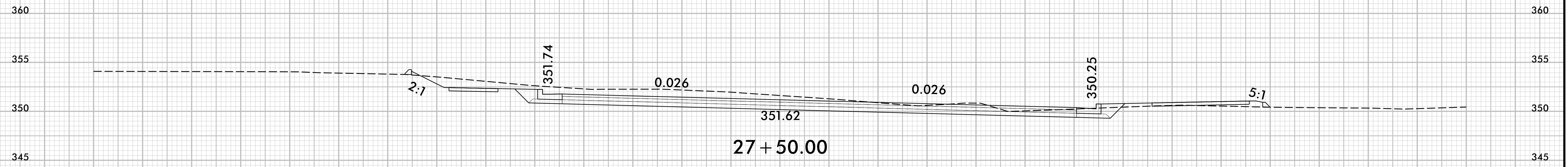
8/23/99



1/21/2018
K:\50\REF707_Reduced\1.XPL.dgn
User: kwise

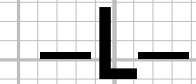
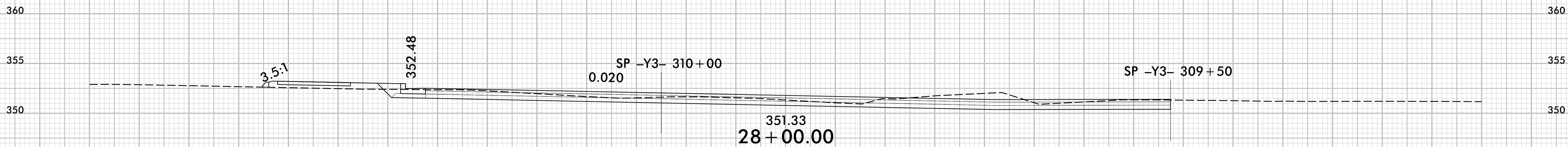
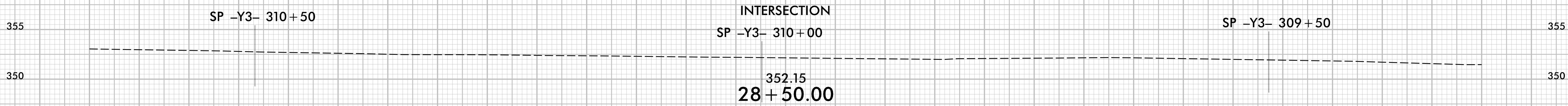
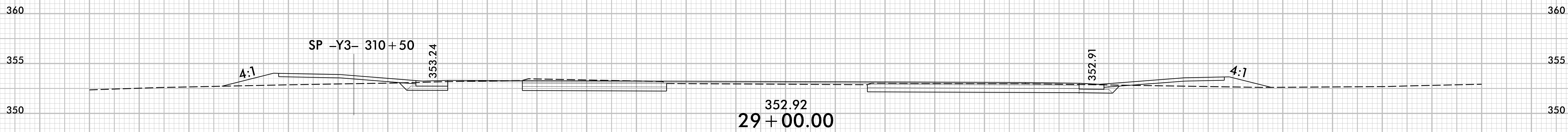
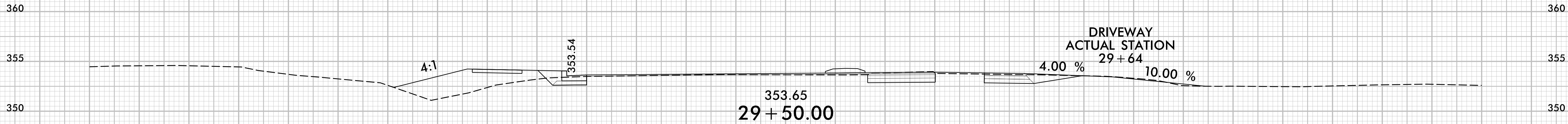


75 70 65 60 55 50 45 40 35 30 25 20 15 10 5 0 5 10 15 20 25 30 35 40 45 50 55 60 65 70 75

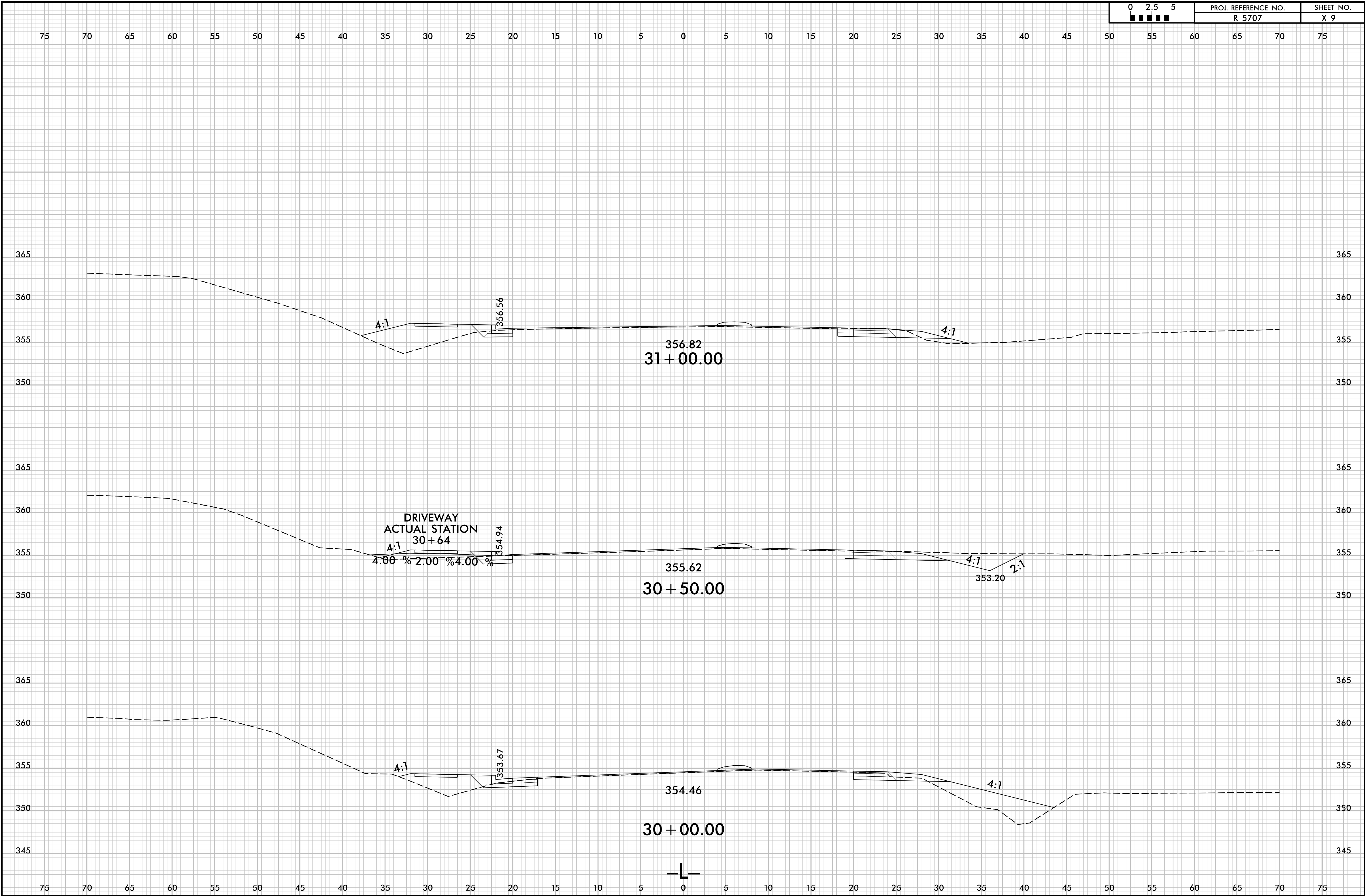


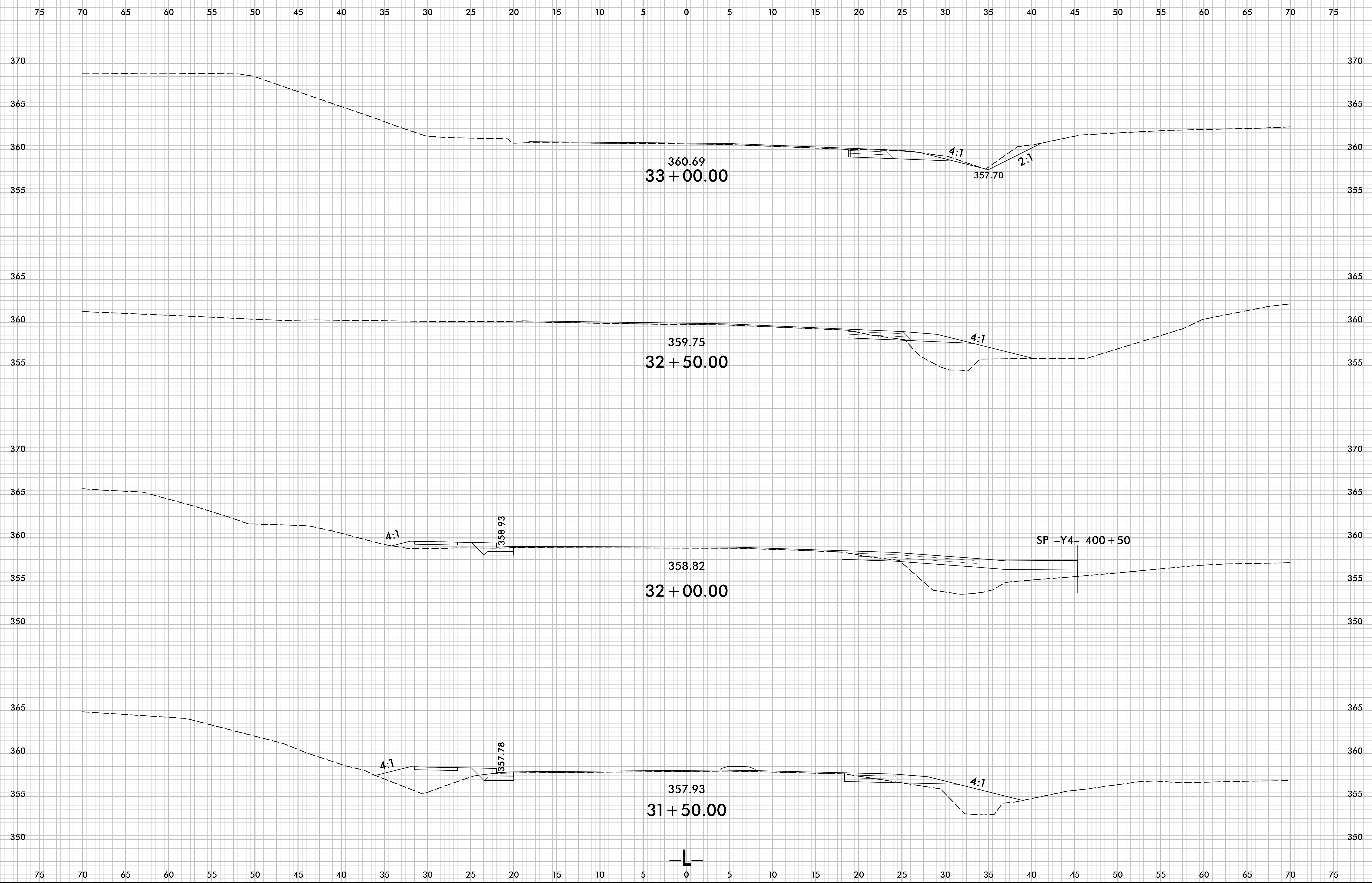
RW Revision 5 04/03/2018 - New Driveway on Parcel 14 (Sta 27 + 00 Lt.) & Parcel 13 (26 + 50 Rt.)

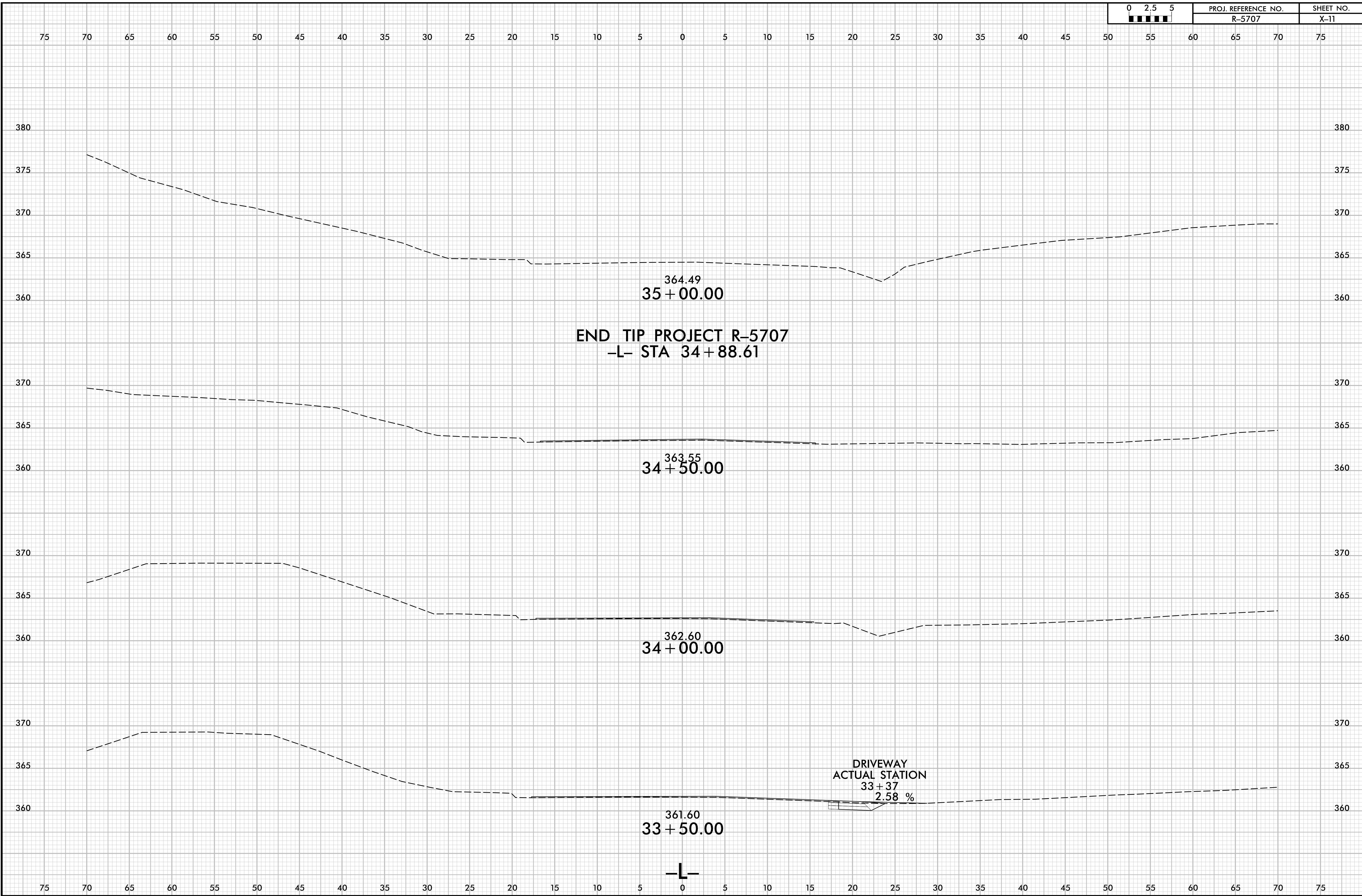
75 70 65 60 55 50 45 40 35 30 25 20 15 10 5 0 5 10 15 20 25 30 35 40 45 50 55 60 65 70 75

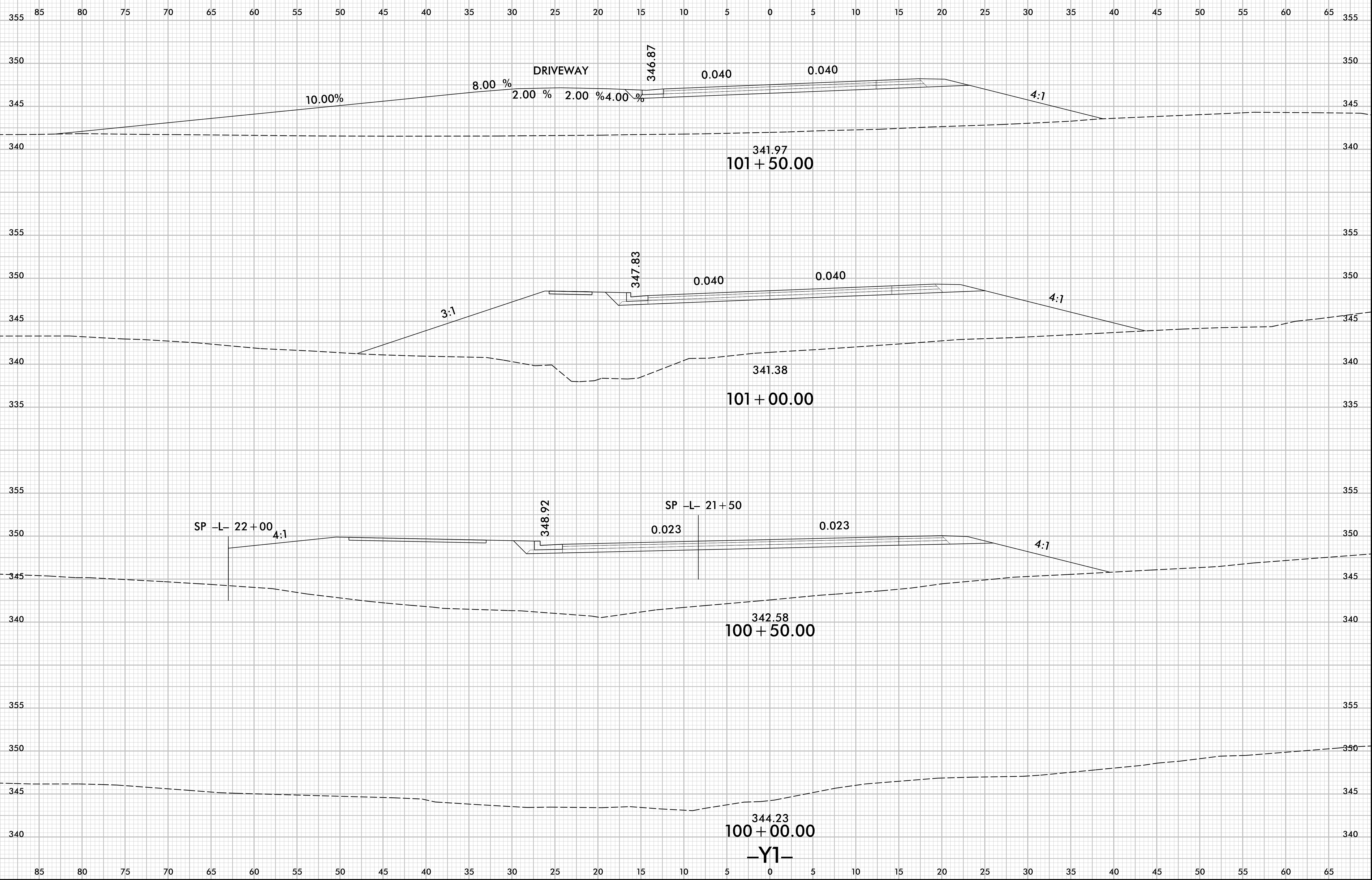


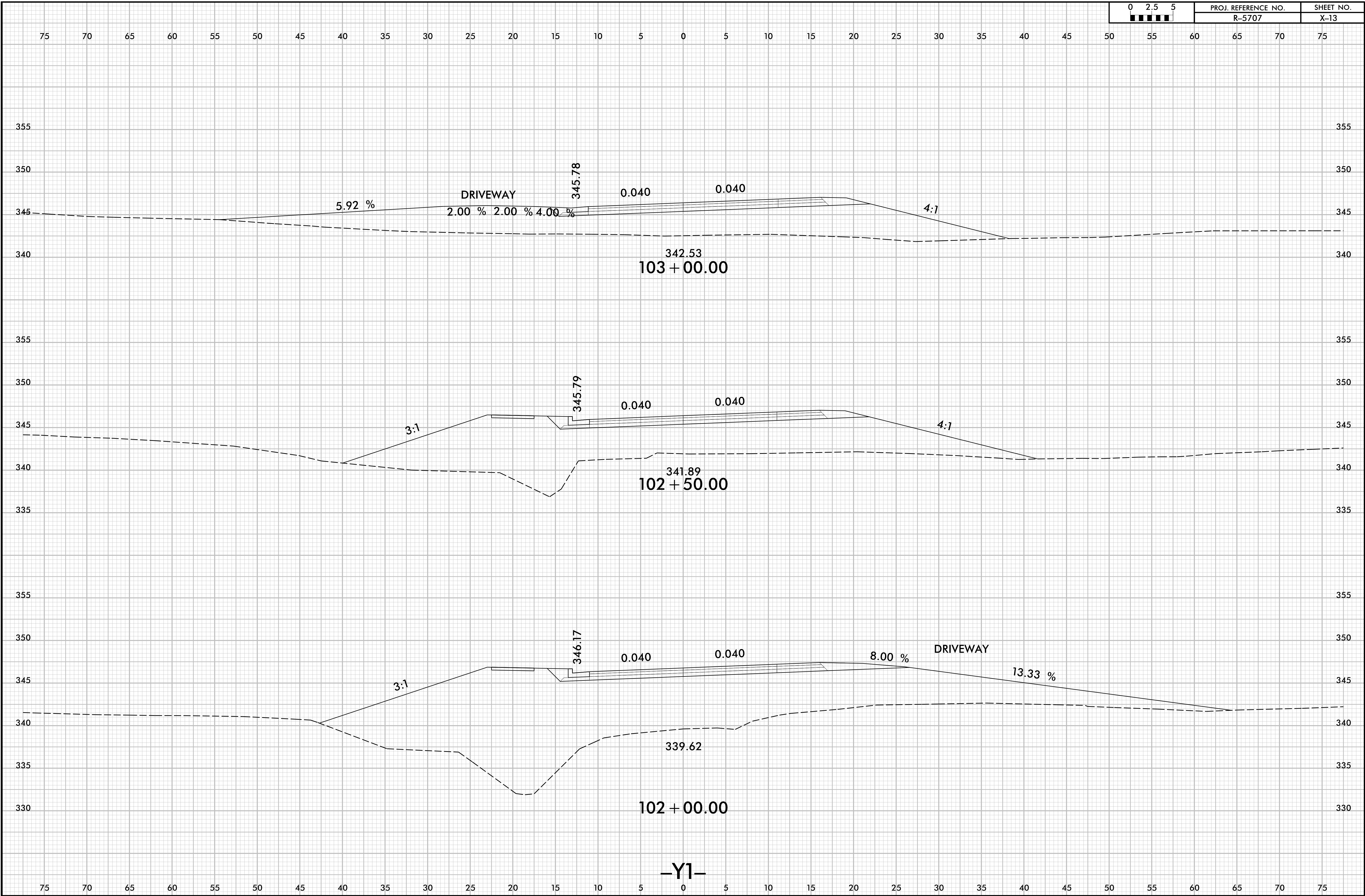
75 70 65 60 55 50 45 40 35 30 25 20 15 10 5 0 5 10 15 20 25 30 35 40 45 50 55 60 65 70 75

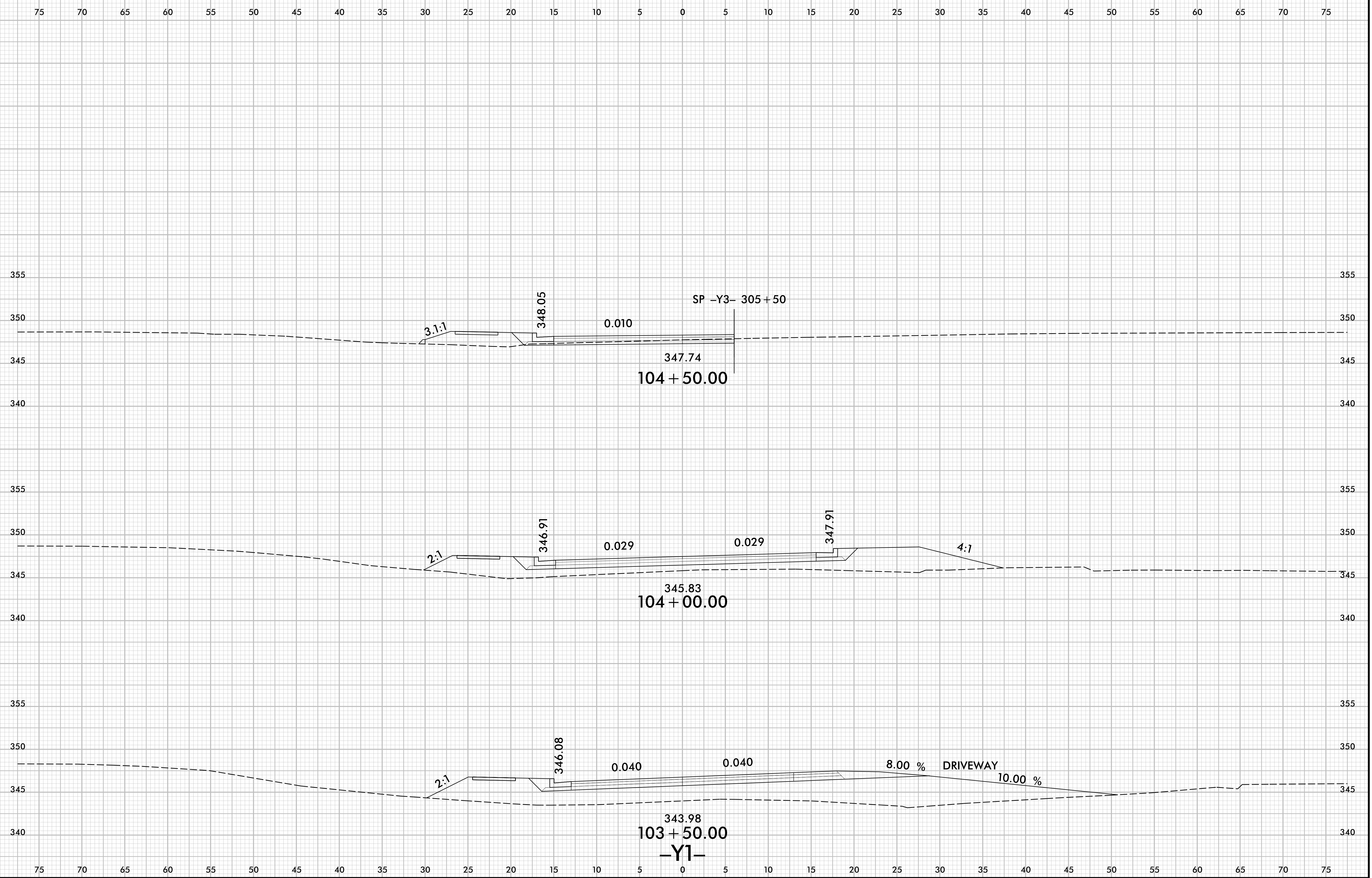


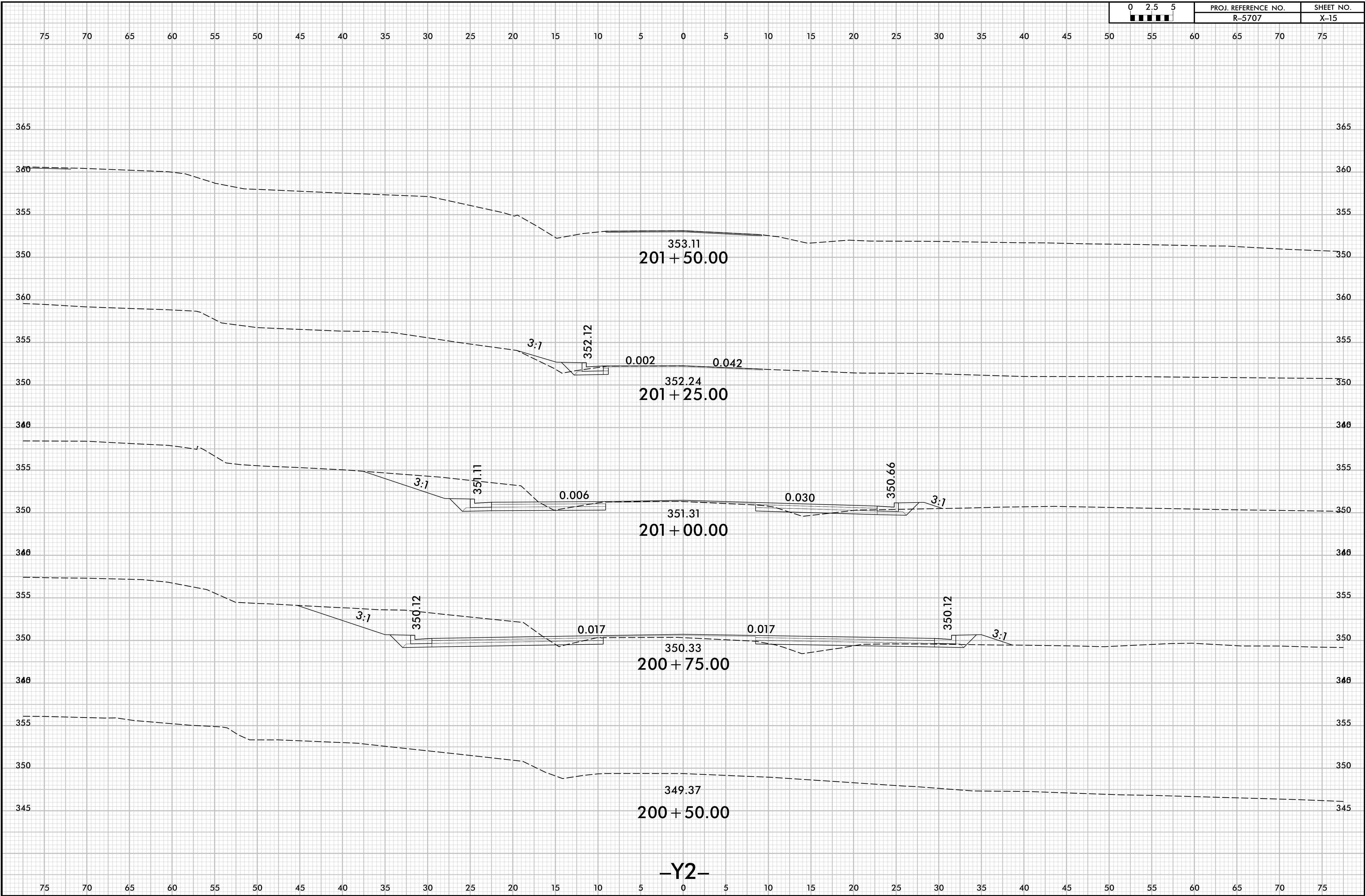




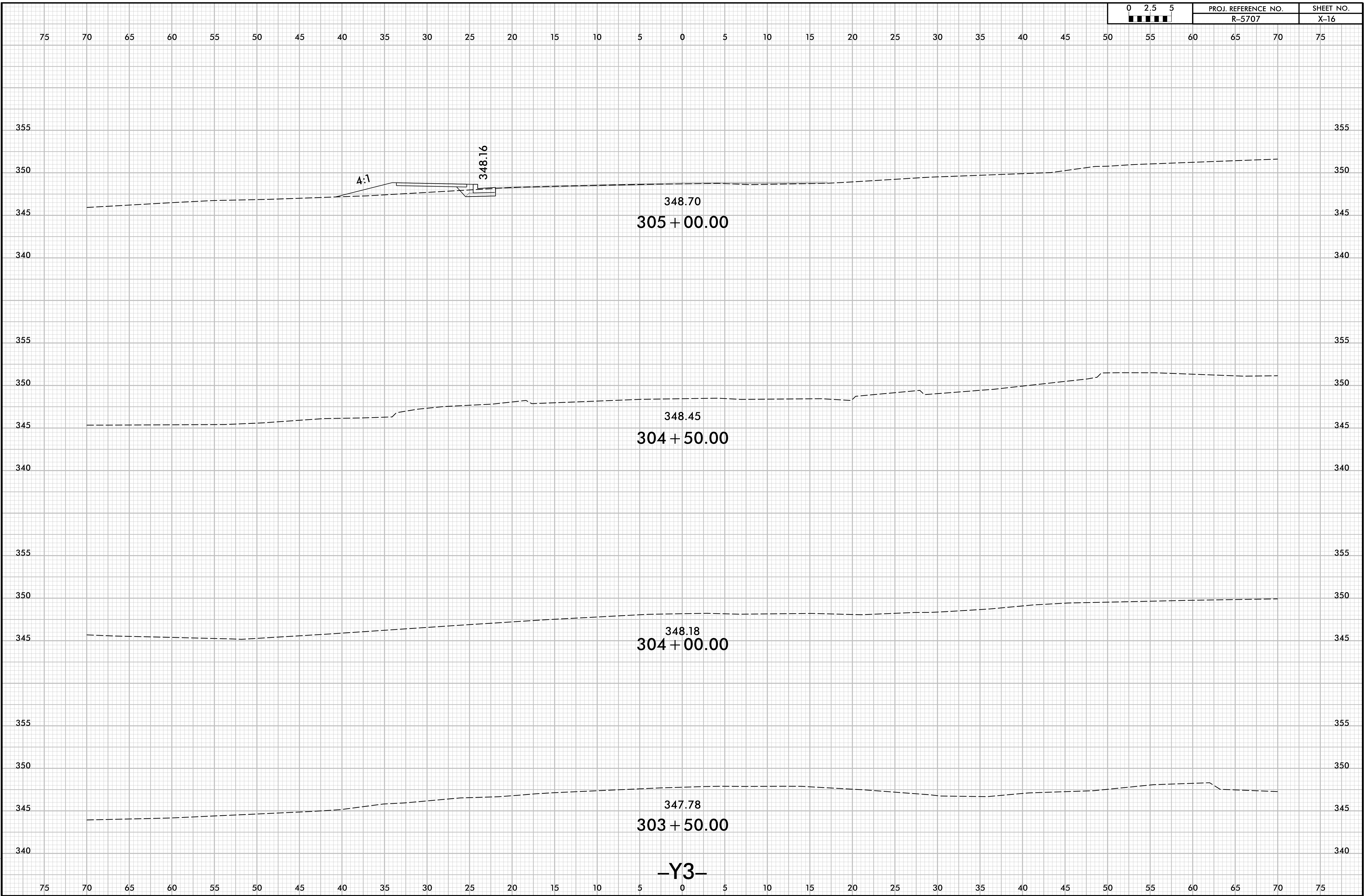




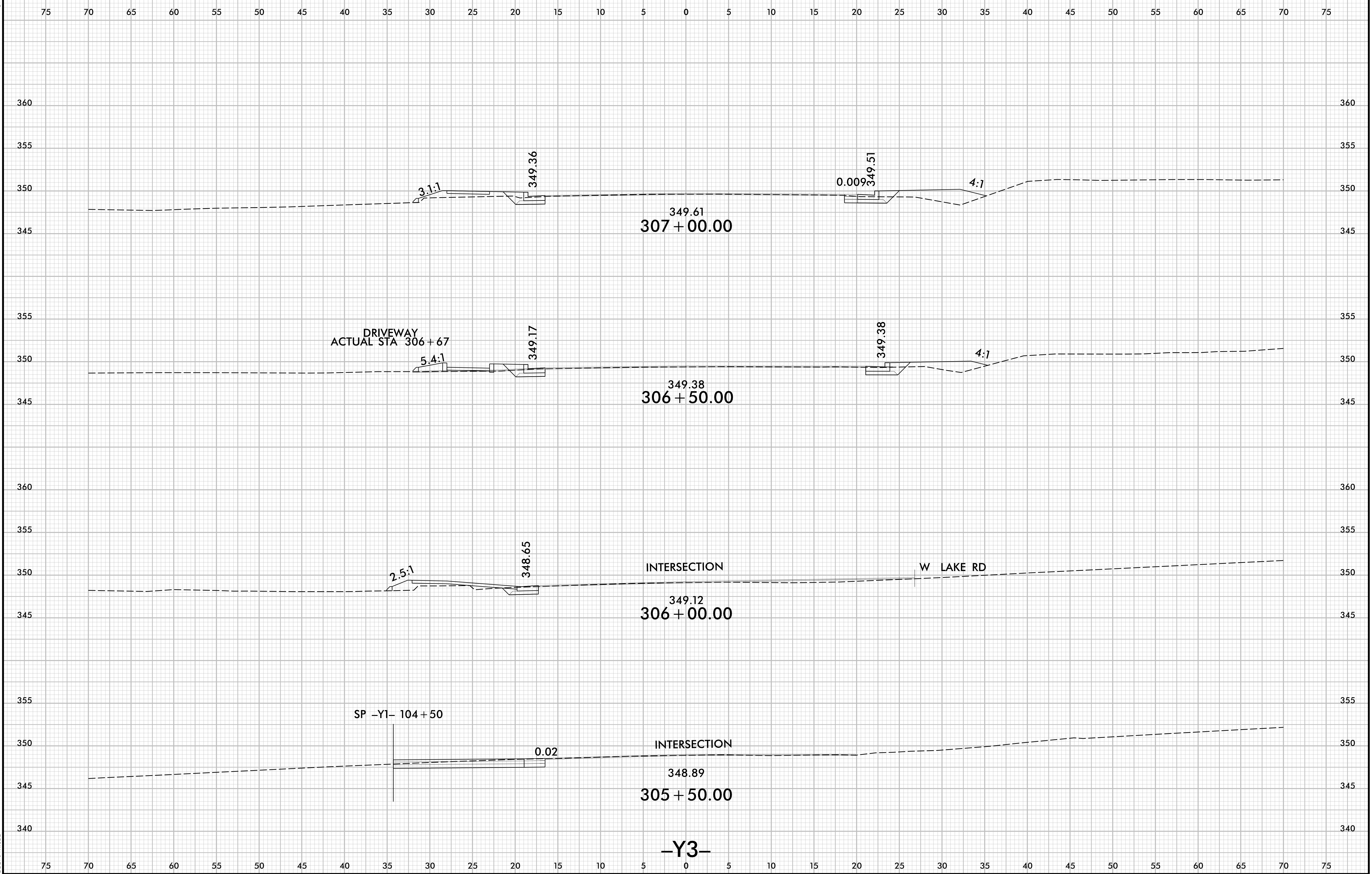




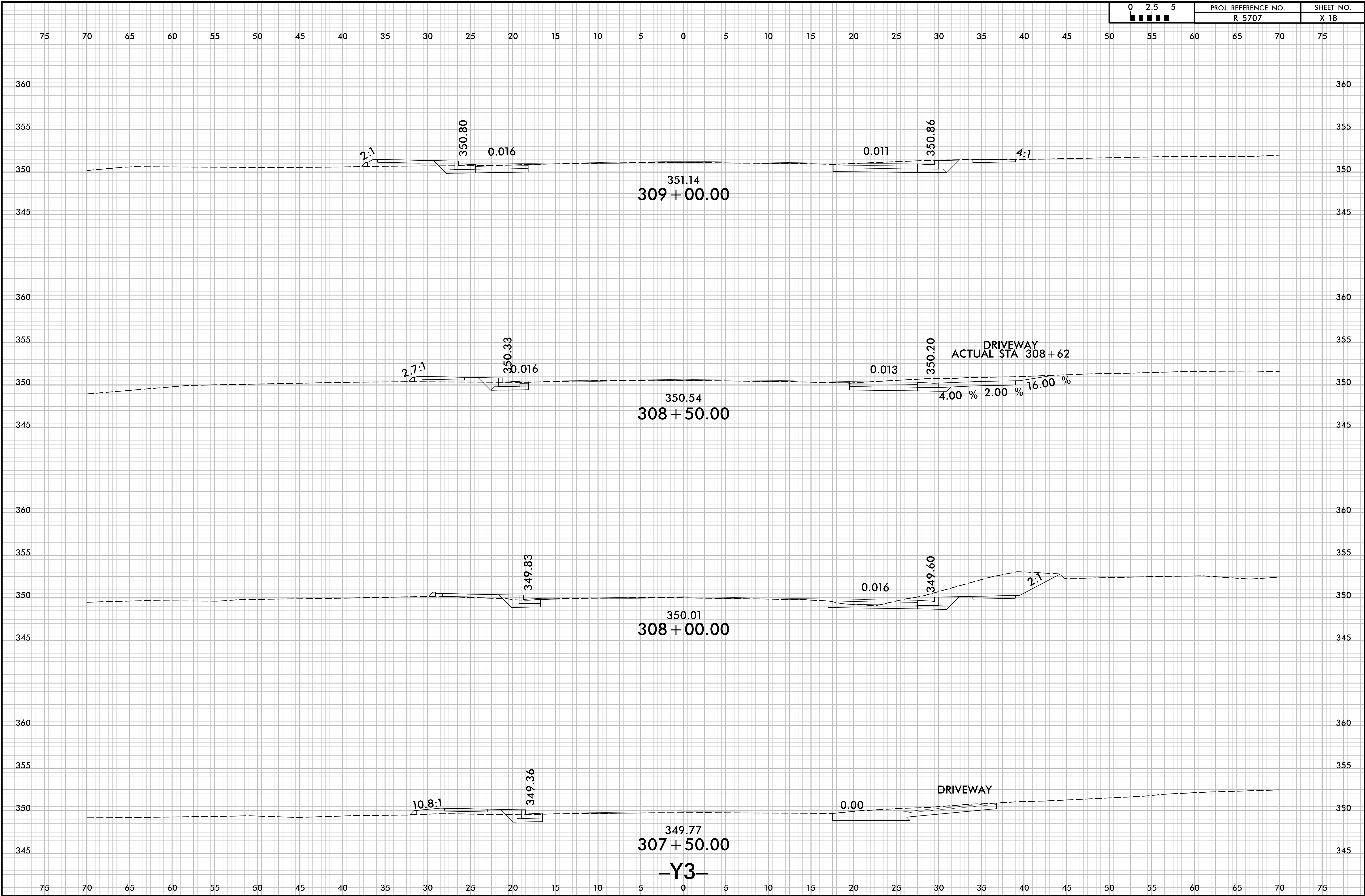
-Y2-

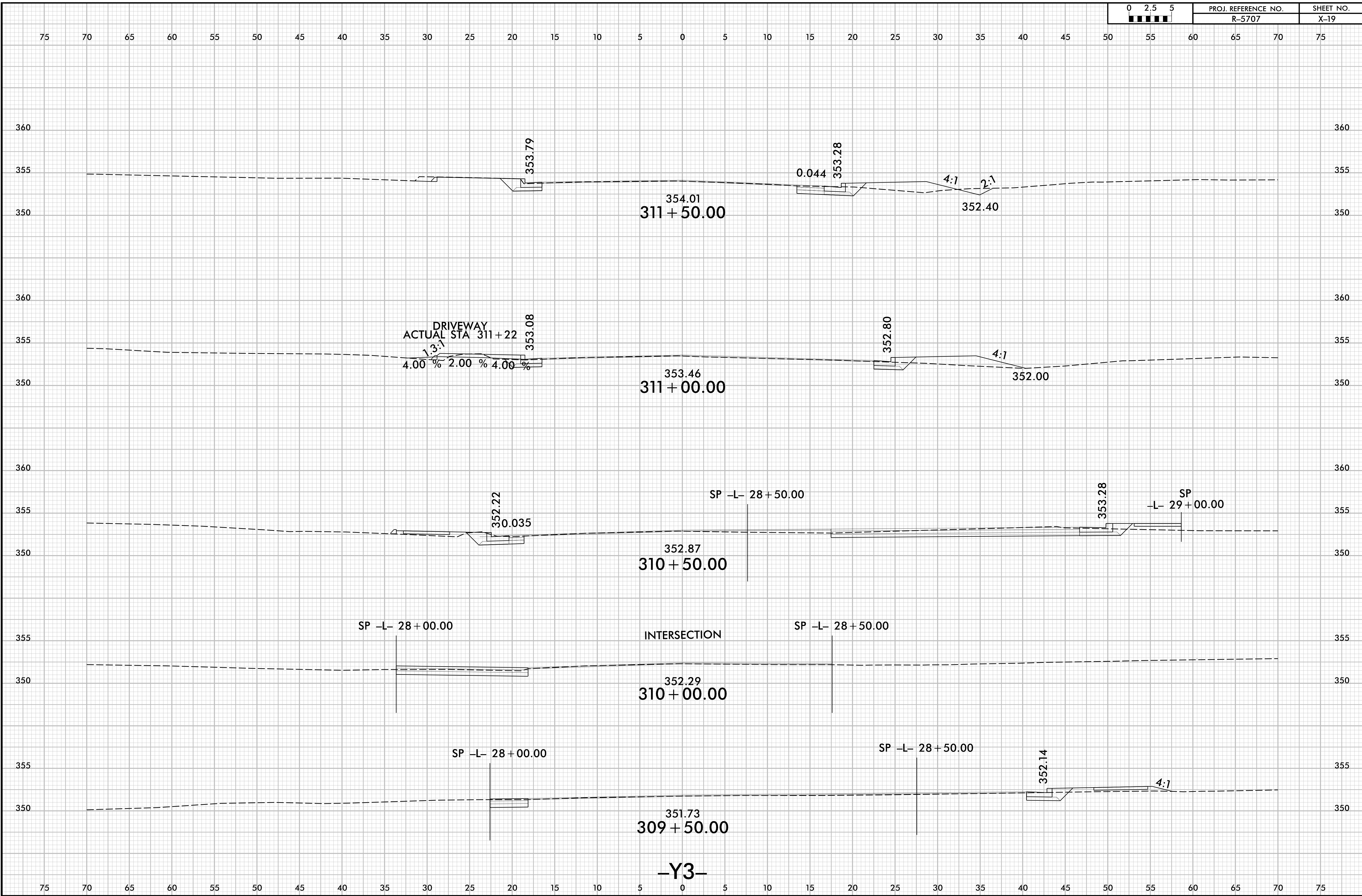


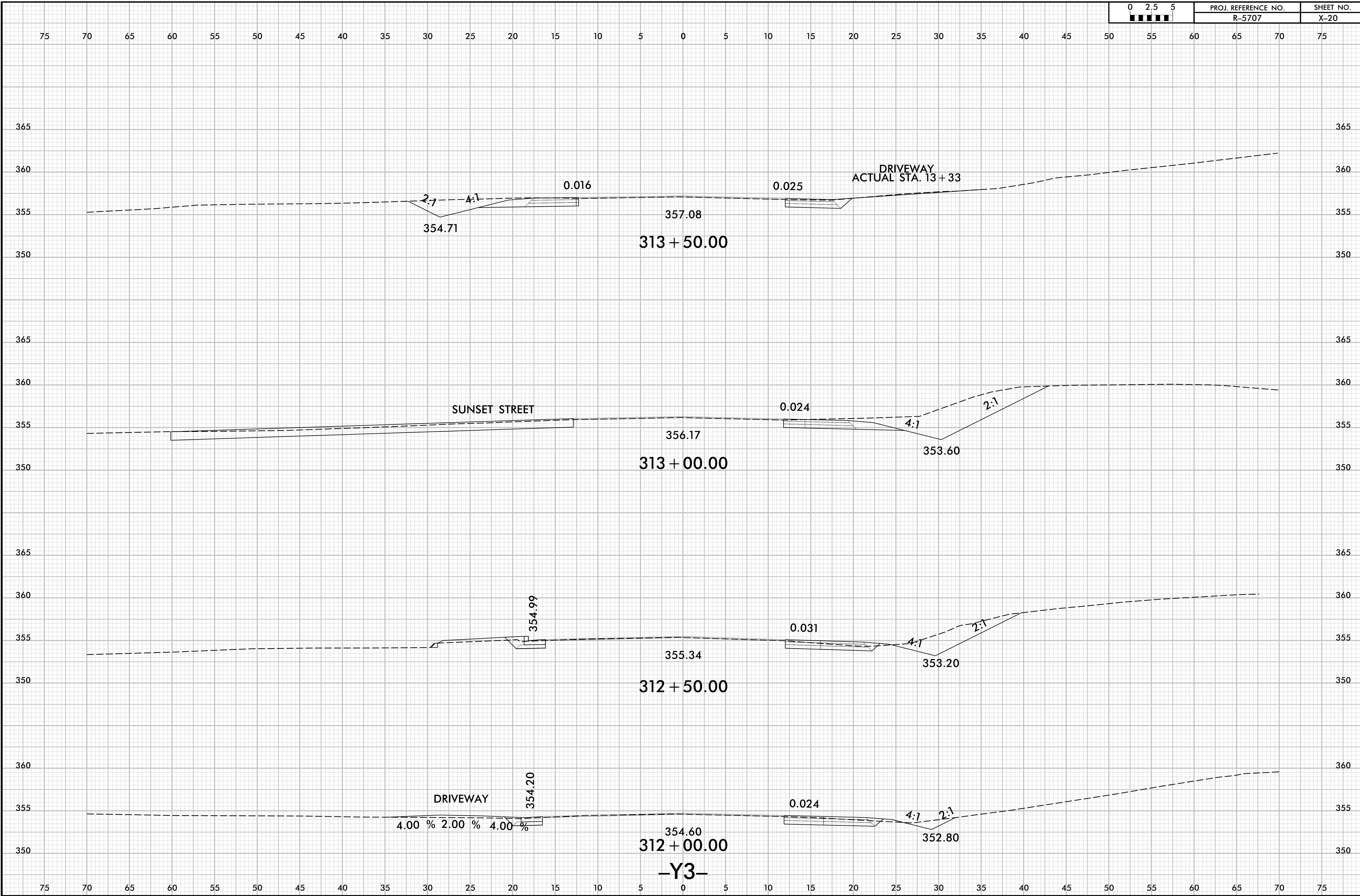
8/23/99



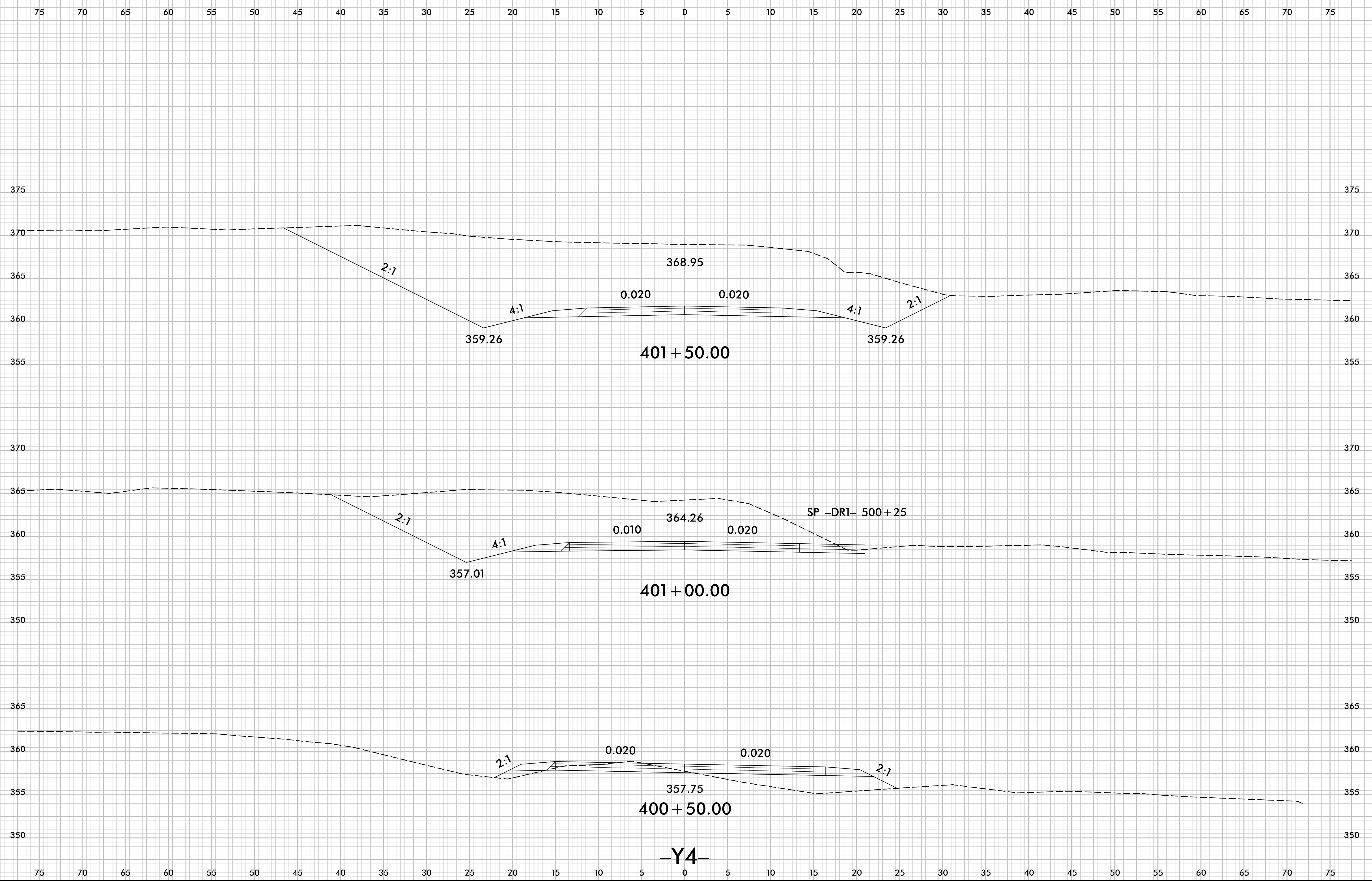
1/2/2008
K:\50\RE707_Red_Y3.XPL.dgn
User: kwise





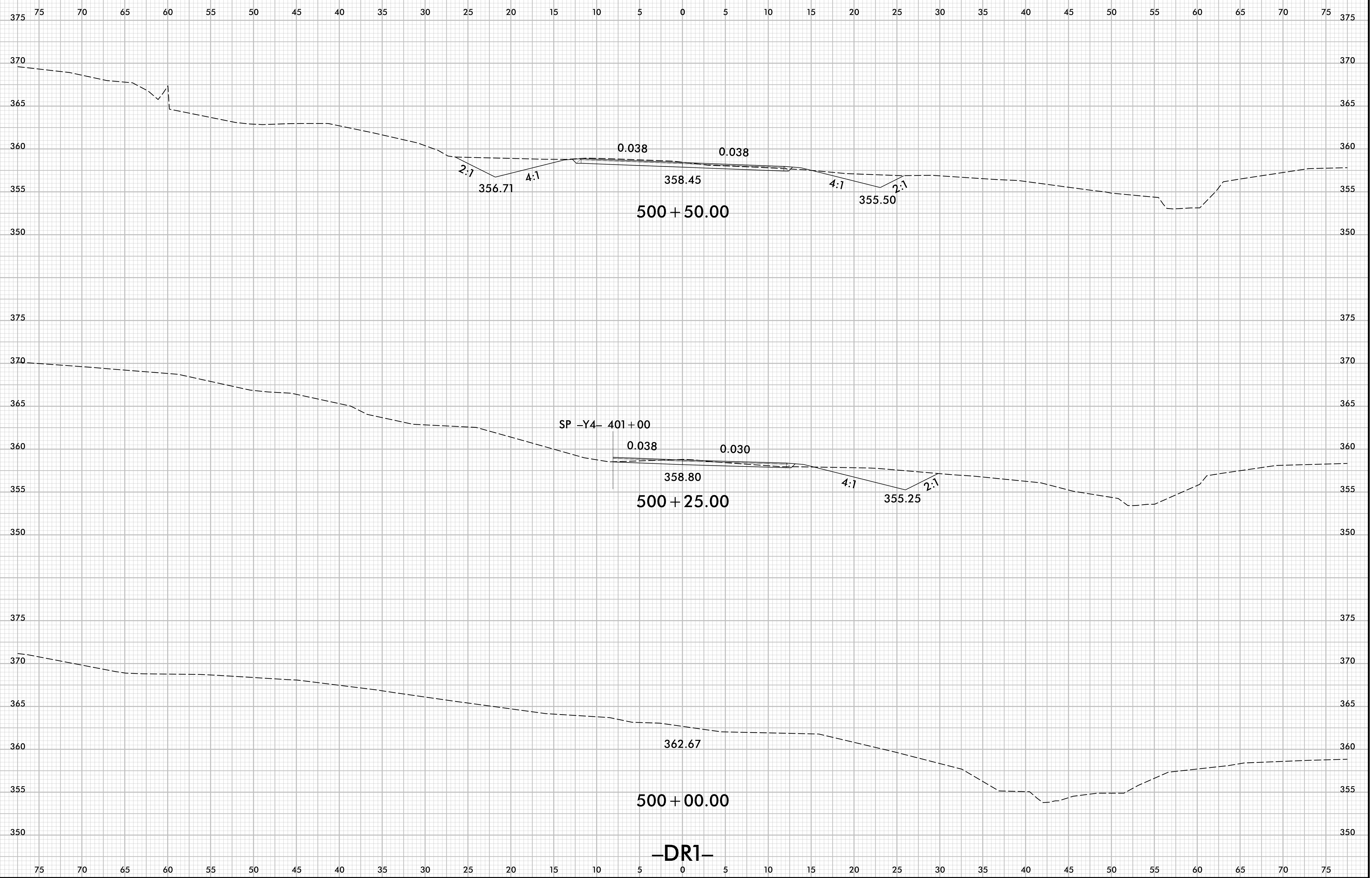


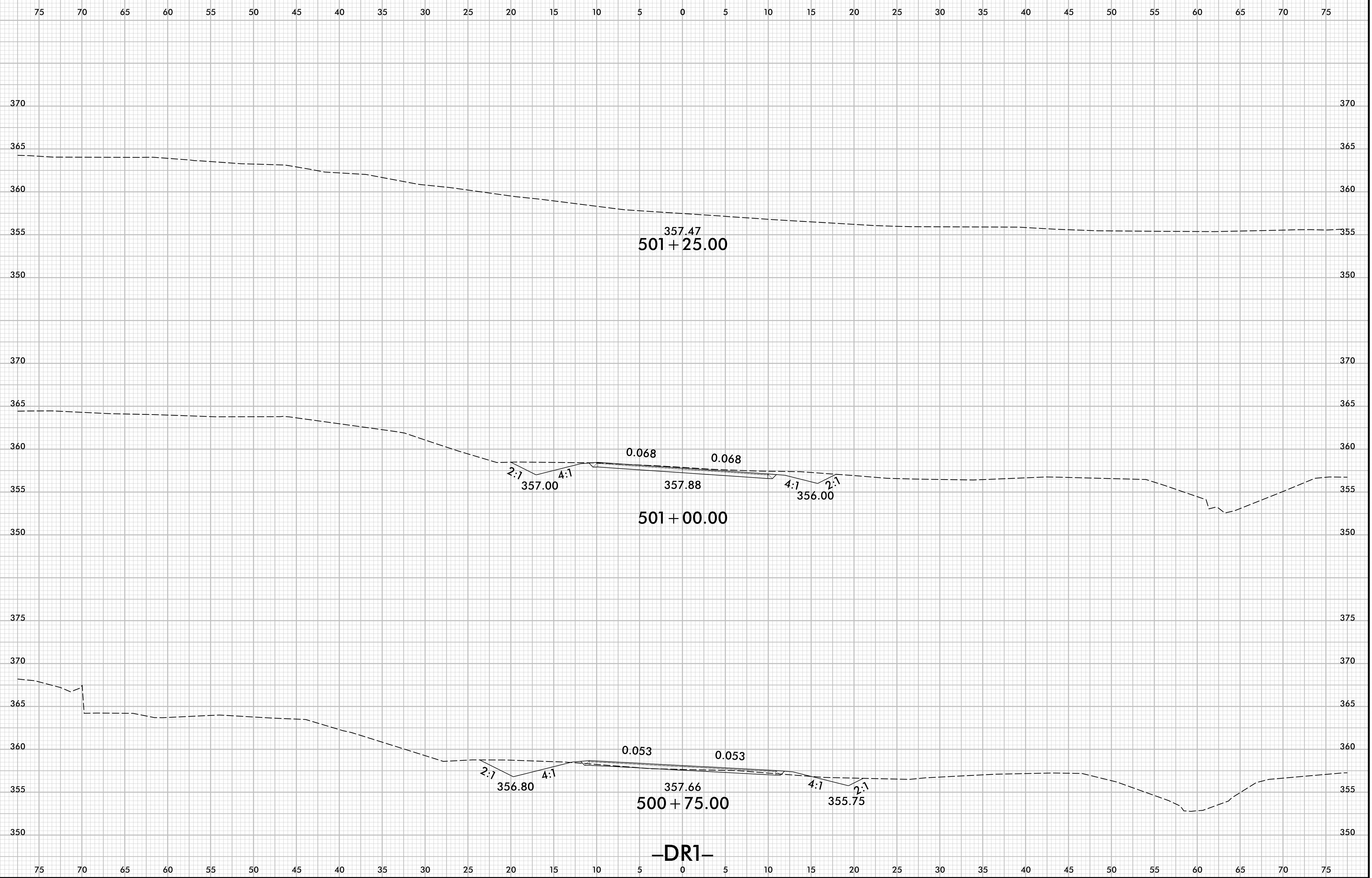
8/23/99



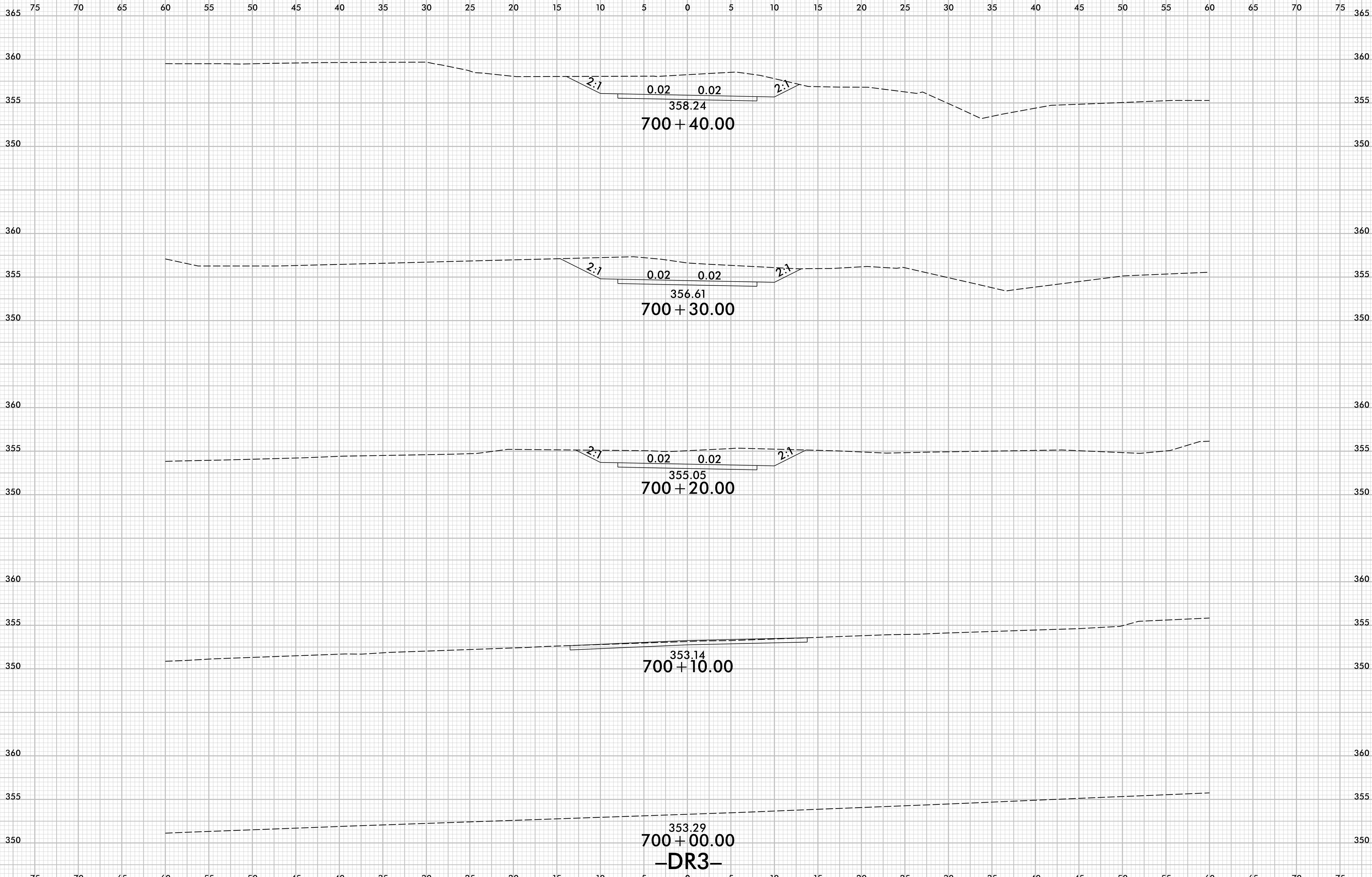
I:\21\208
K55\REF707_Redn_Y4_XPL.dgn
User: kwise

-Y4-

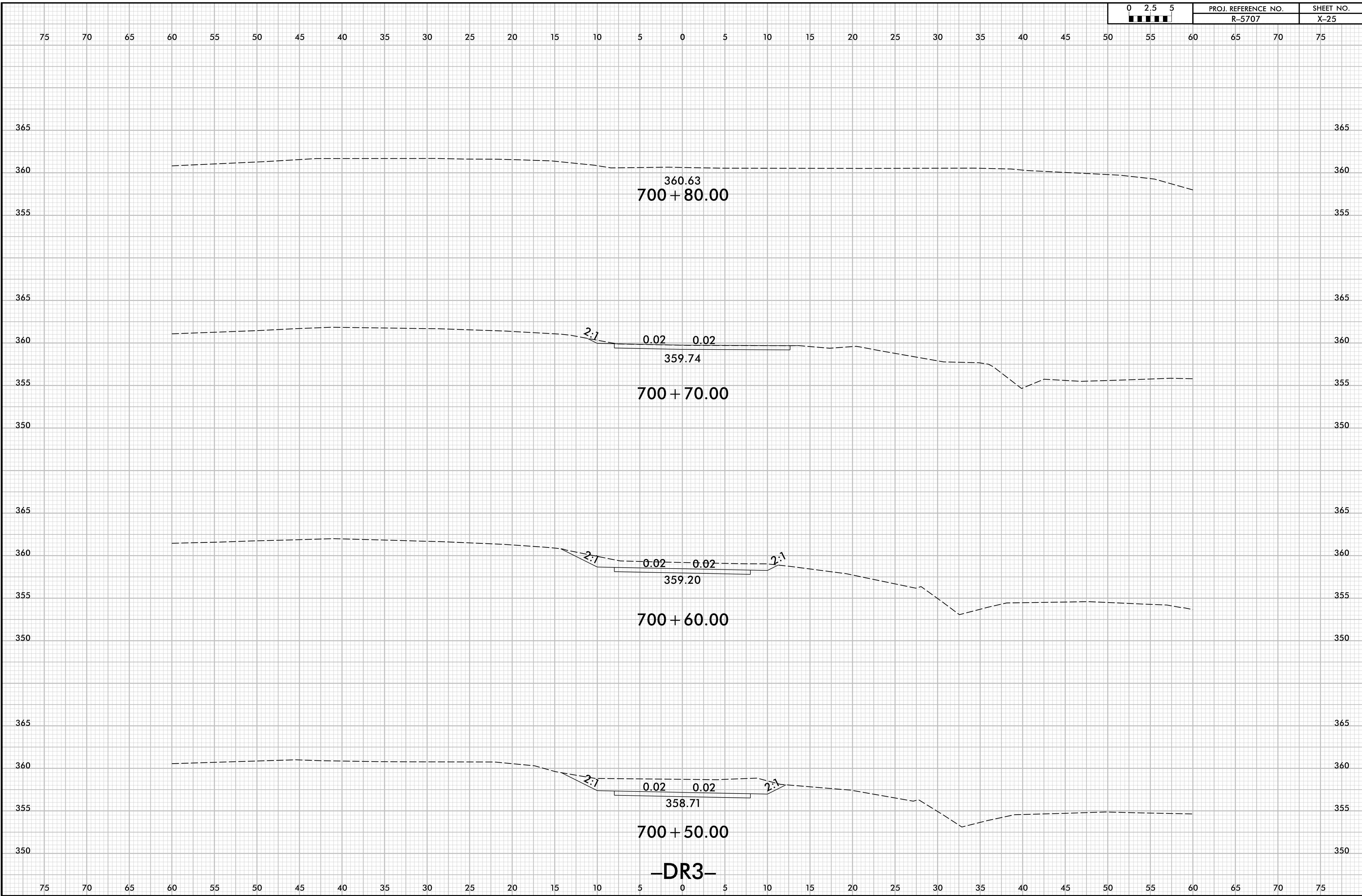




-DR1-



8/23/99



I:\21\208
K55\REF707_Red3_DR3_XPL.dgn
User: kwise