

**This electronic collection of documents is provided
for the convenience of the user
and is Not a Certified Document –**

**The documents contained herein were originally issued
and sealed by the individuals whose names and license
numbers appear on each page, on the dates appearing
with their signature on that page.**

**This file or an individual page
shall not be considered a certified document.**

SR 1838 (OLD DURHAM ROAD) / SR 2220 (OLD CHAPEL HILL ROAD)
CROSS SECTION INDEX

CROSS SECTION SUMMARY **X-1A**
-L- (OLD DURHAM / OLD CHAPEL HILL RD) X-1 THRU X-27

STATE OF NORTH CAROLINA
DIVISION OF HIGHWAYS

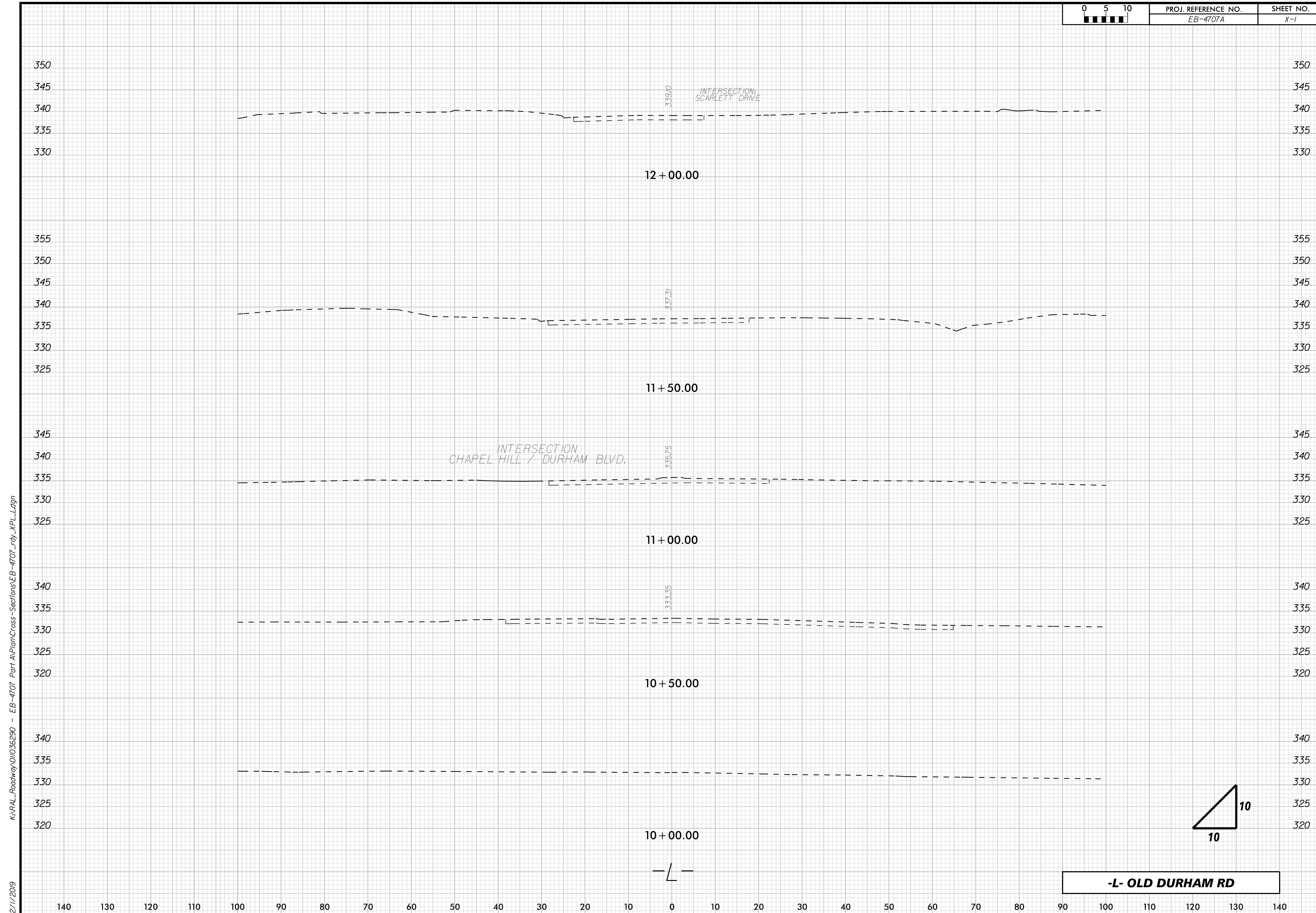
PROJ. REFERENCE NO.	SHEET NO.
EB -4707A	X-1A

NOTE: EMBANKMENT COLUMN DOES NOT INCLUDE BACKFILL FOR UNDERCUT

CROSS-SECTION SUMMARY

STATION	UNCLASSIFIED EXCAVATION VOLUMES (CU. YARDS)	EMBANKMENT VOLUMES (CU. YARDS)		STATION	UNCLASSIFIED EXCAVATION VOLUMES (CU. YARDS)	EMBANKMENT VOLUMES (CU. YARDS)		STATION	UNCLASSIFIED EXCAVATION VOLUMES (CU. YARDS)	EMBANKMENT VOLUMES (CU. YARDS)				
				37+50	509.0	41.0		-Y1-						
				38+00	495.0	41.0		13+30						
				38+50	354.0	50.0		14+20	50.0	200.0				
				39+00	186.0	53.0		Subtotal	50.0	200.0				
				39+50	132.0	45.0								
				40+00	119.0	105.0								
-L-				40+50	78.0	305.0								
12+00				41+00	41.0	380.0								
12+50	106.0	0.0		41+50	21.0	251.0								
13+00	216.0	0.0		42+00	35.0	130.0								
13+50	146.0	0.0		Subtotal	5398.0	3113.0								
14+00	65.0	0.0												
14+50	61.0	0.0		-L-										
15+00	69.0	0.0		42+00										
15+50	54.0	2.0		42+50	56.0	77.0								
16+00	34.0	2.0		43+00	36.0	39.0								
16+50	35.0	0.0		43+50	29.0	72.0								
17+00	30.0	4.0		44+00	233.0	98.0								
17+50	25.0	8.0		44+50	485.0	47.0								
18+00	14.0	5.0		45+00	524.0	36.0								
18+50	0.0	0.0		45+50	425.0	29.0								
Subtotal	855.0	21.0		46+00	289.0	33.0								
				46+50	190.0	47.0								
-L-				47+00	121.0	57.0								
22+75				47+50	86.0	77.0								
23+00	8.0	3.0		48+00	77.0	75.0								
23+50	41.0	7.0		48+50	77.0	76.0								
24+00	67.0	1.0		49+00	65.0	91.0								
24+50	106.0	2.0		49+50	60.0	60.0								
25+00	146.0	2.0		50+00	75.0	27.0								
25+50	143.0	1.0		50+50	82.0	23.0								
26+00	113.0	12.0		51+00	80.0	48.0								
26+50	102.0	12.0		51+50	77.0	97.0								
27+00	59.0	20.0		52+00	39.0	62.0								
27+50	24.0	25.0		52+50	5.0	32.0								
28+00	106.0	18.0		53+00	10.0	63.0								
28+50	140.0	21.0		53+50	28.0	43.0								
29+00	53.0	50.0		54+00	53.0	28.0								
29+50	24.0	125.0		54+50	60.0	28.0								
30+00	34.0	204.0		55+00	61.0	24.0								
30+50	17.0	257.0		55+50	75.0	39.0								
31+00	5.0	249.0		56+00	68.0	66.0								
31+50	5.0	248.0		56+50	65.0	67.0								
32+00	10.0	175.0		57+00	87.0	43.0								
32+50	50.0	40.0		57+50	77.0	25.0								
33+00	140.0	4.0		58+00	47.0	22.0								
33+50	222.0	4.0		58+50	45.0	14.0								
34+00	248.0	11.0		59+00	33.0	6.0								
34+50	218.0	20.0		59+50	9.0	18.0								
35+00	147.0	35.0		60+00	9.0	23.0								
35+50	142.0	42.0		60+50	19.0	12.0								
36+00	235.0	34.0		61+00	35.0	4.0								
36+50	361.0	42.0		61+04	2.0	0.0								
37+00	462.0	48.0		Subtotal	3894.0	1728.0								

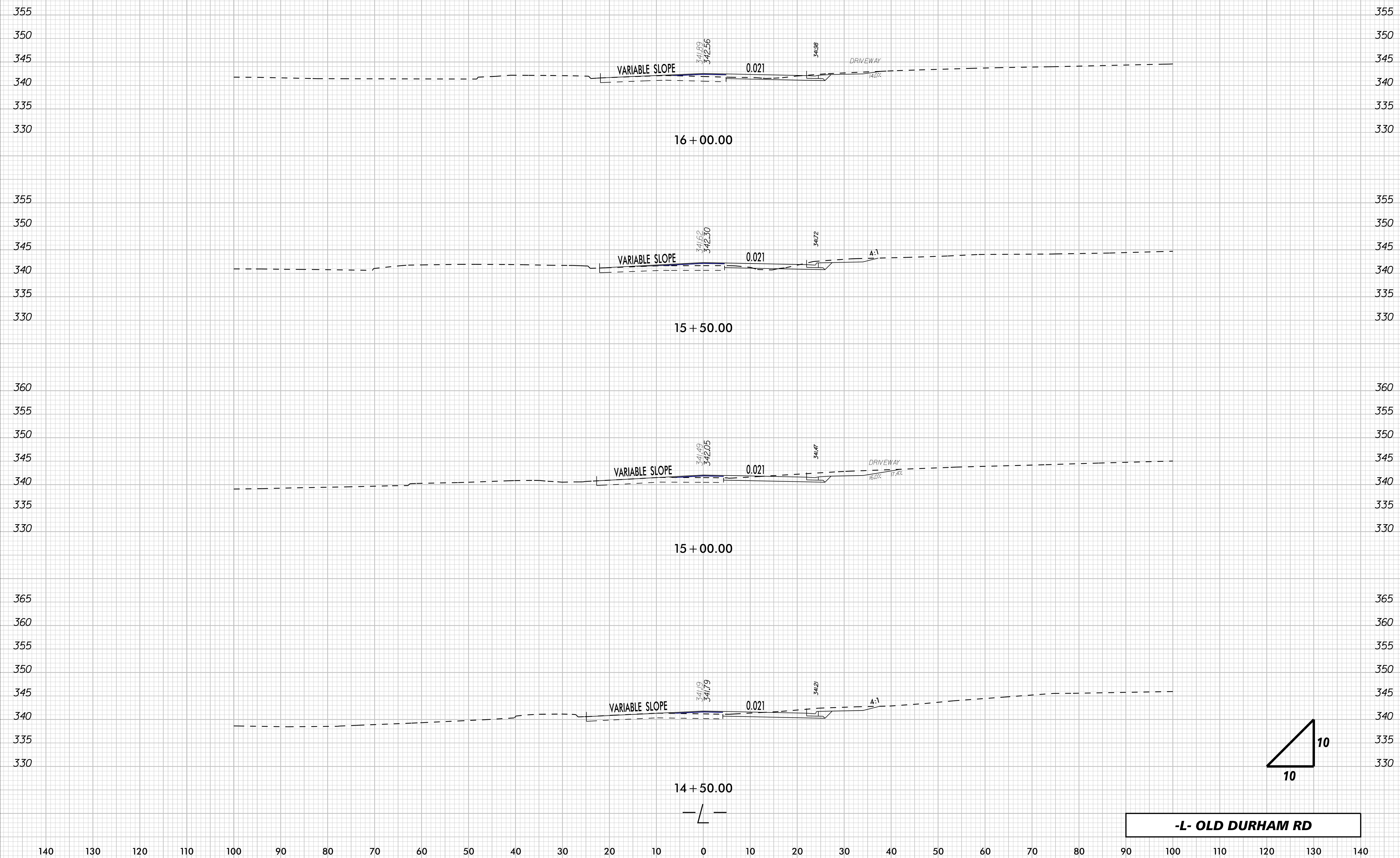
Notes:
Approximate quantities only. Unclassified Excavation, Borrow Excavation, Fine Grading, Clearing and Grubbing, and Removal of Existing Pavement will be paid for at the contract lump sum price for "Grading."



K:\PAL_Roadway\01036290 - EB-4707 Part A\PlanCross-Sections\EB-4707_rdy_xpl.dgn
 2/1/2019

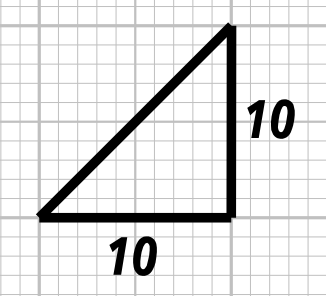
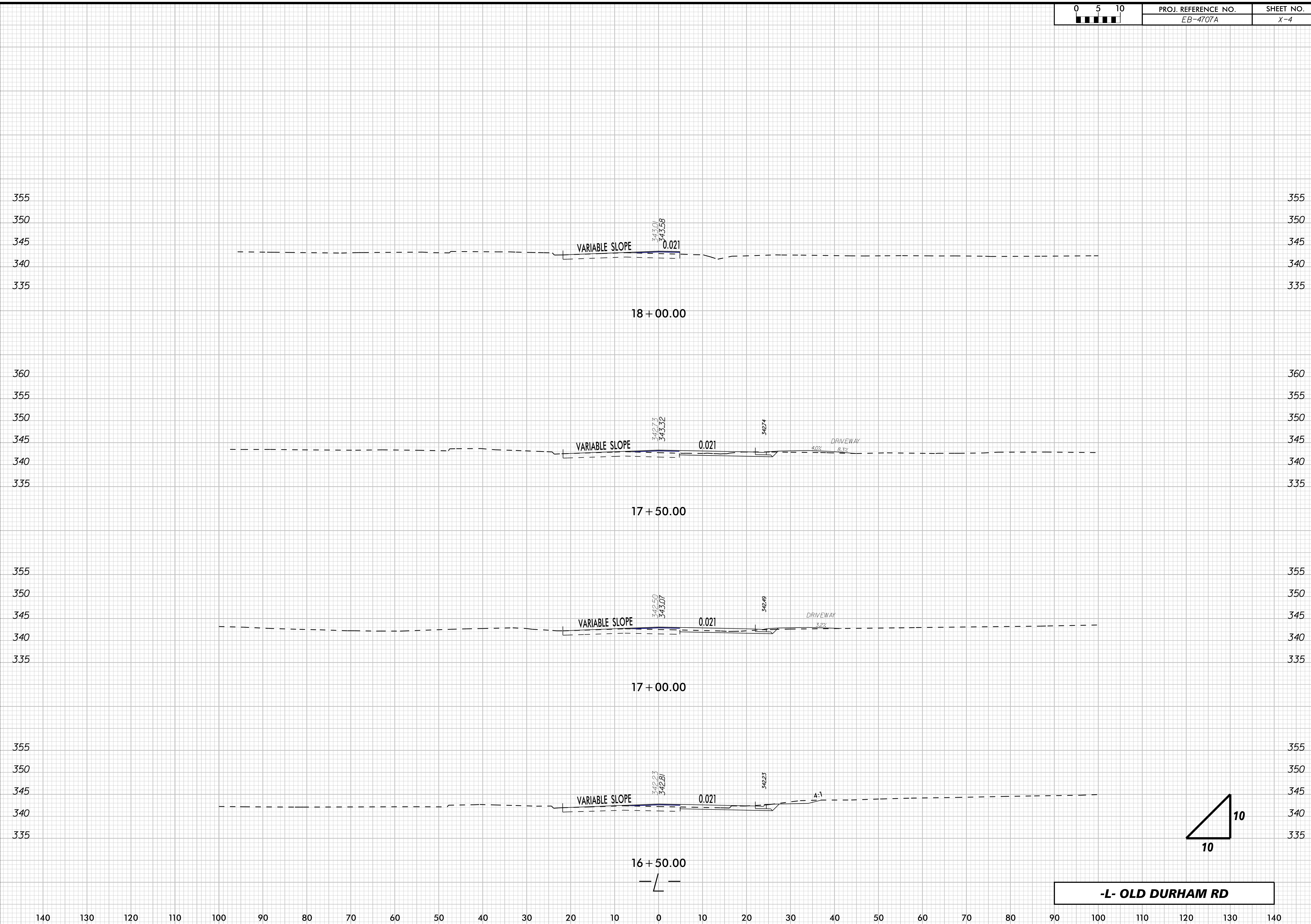
-L- OLD DURHAM RD

K:\PAL_Roadway\01036290 - EB-4707 Part A\PlanCross-Sections\EB-4707_rdy_XPL.dgn
2/1/2019



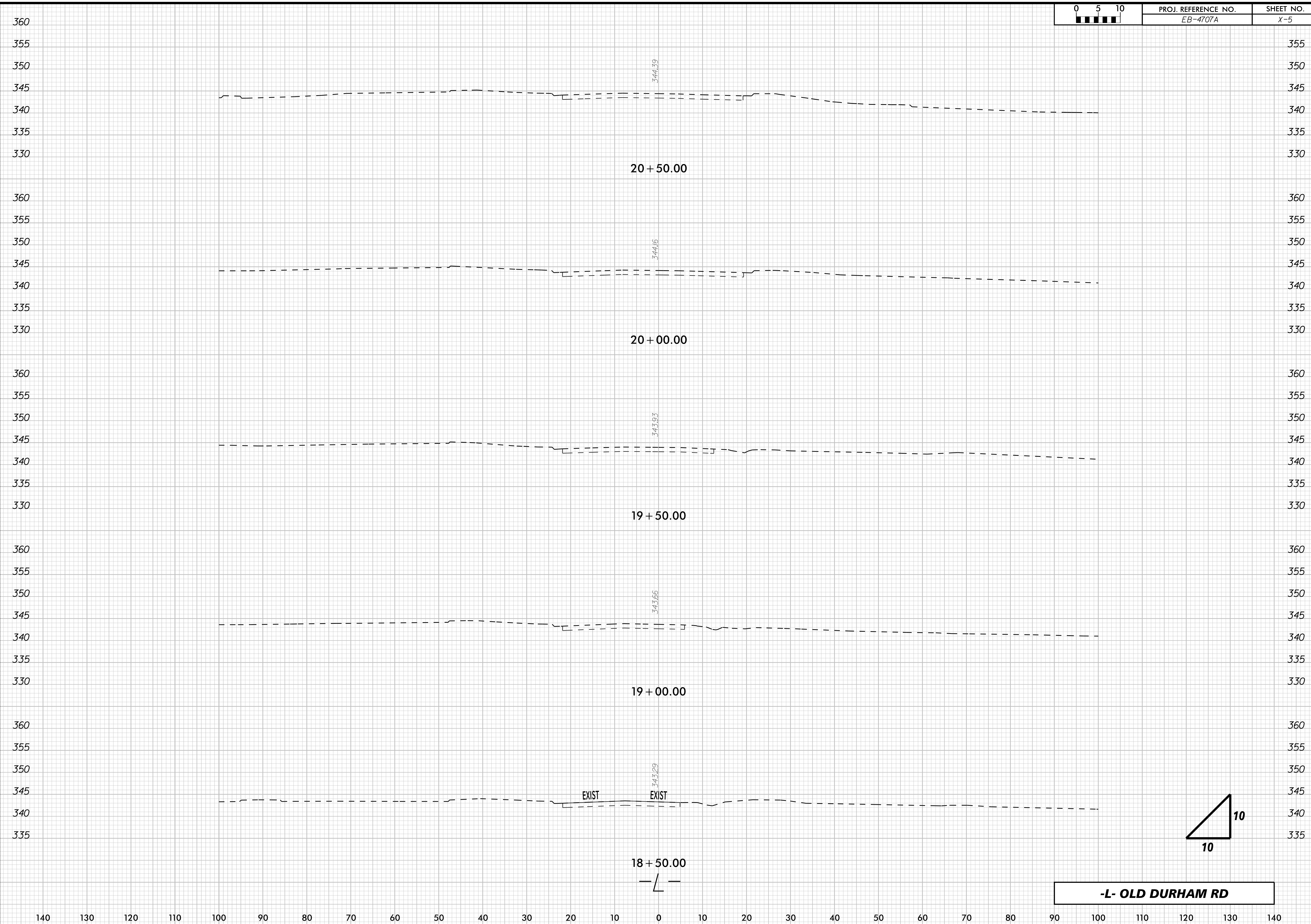
-L- OLD DURHAM RD

K:\PAL_Roadway\01036290 - EB-4707 Part A\PlanCross-Sections\EB-4707_rdy_XPL.dgn
2/1/2019



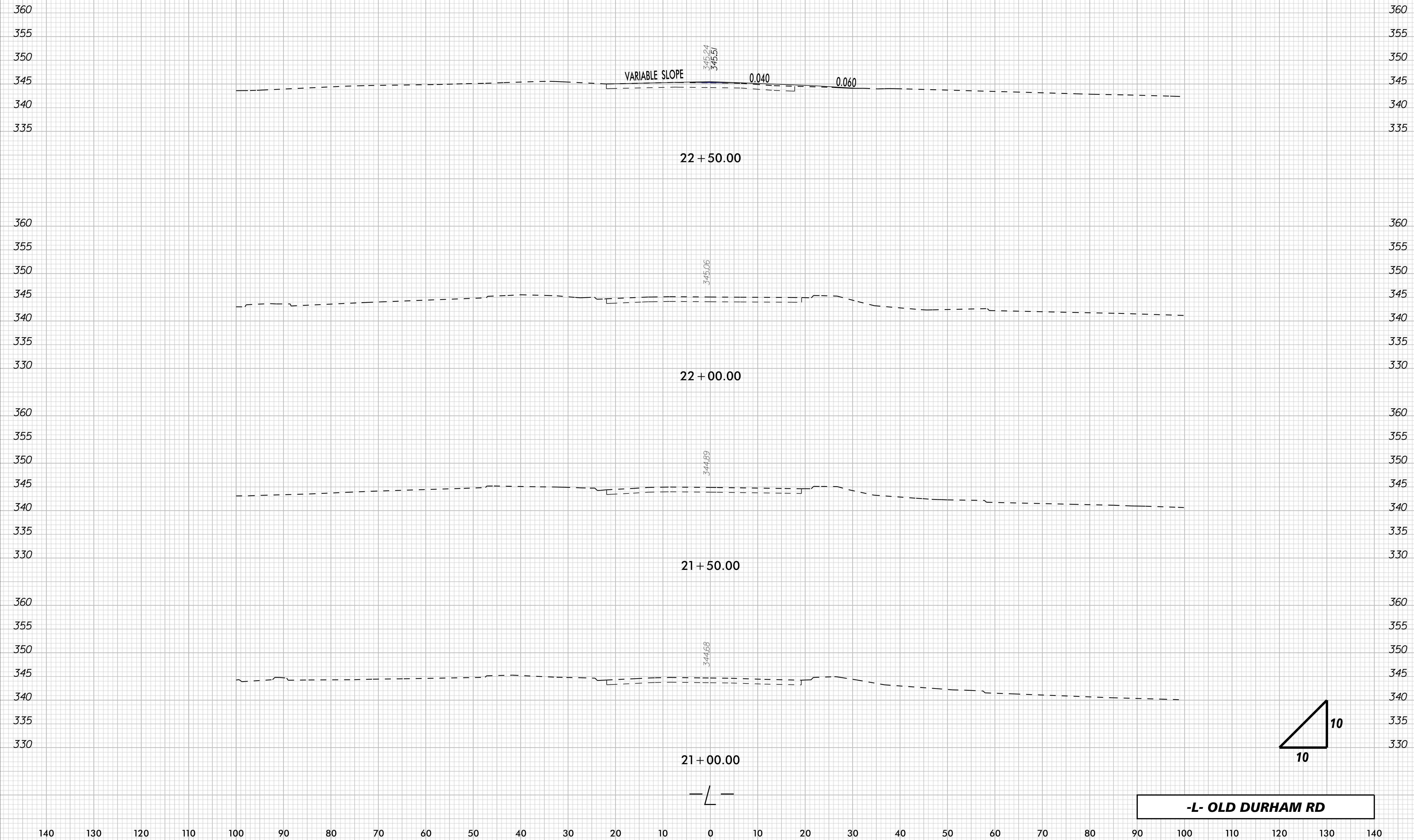
-L- OLD DURHAM RD

K:\RAL_Roadway\01036290 - EB-4707 Part A\PlanCross-Sections\EB-4707_rdy_XPL.dgn
2/1/2019

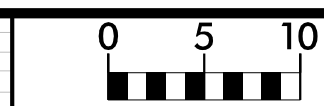


-L- OLD DURHAM RD

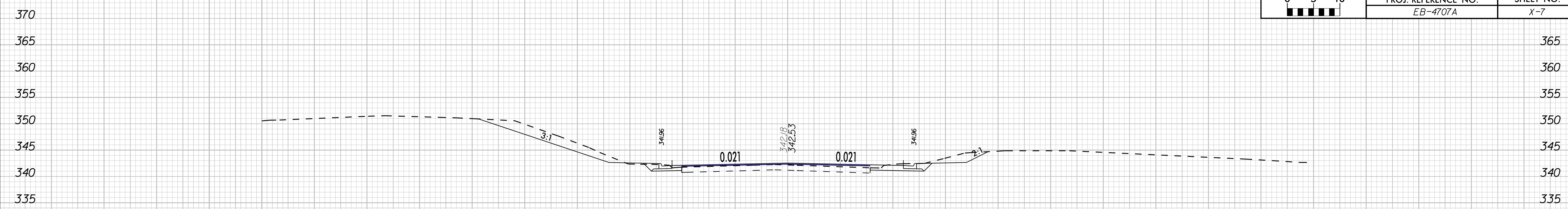
K:\PAL_Roadway\01036290 - EB-4707 Part A\PlanCross-Sections\EB-4707_rdy_XPL.dgn
2/1/2019



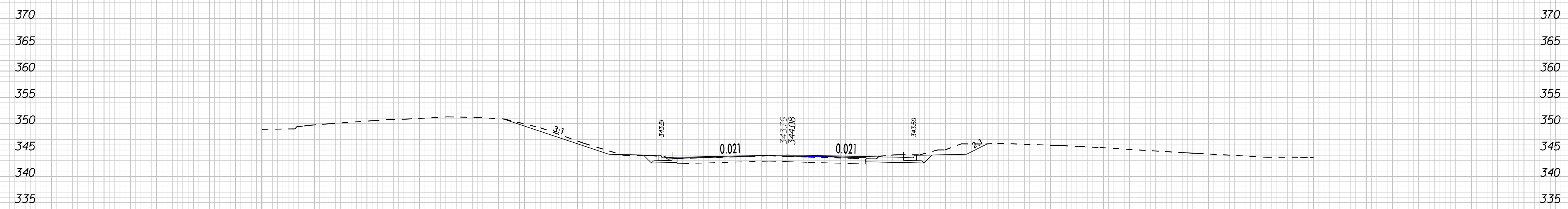
-L- OLD DURHAM RD



PROJ. REFERENCE NO.	SHEET NO.
EB-4707A	X-7



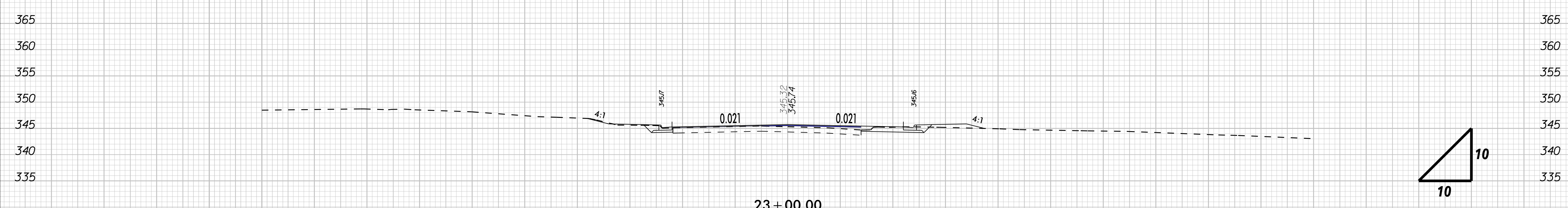
24 + 50.00



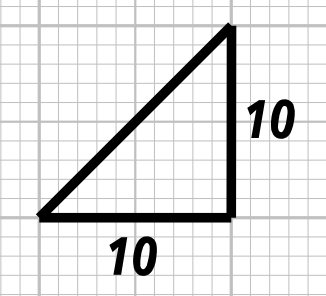
24 + 00.00



23 + 50.00



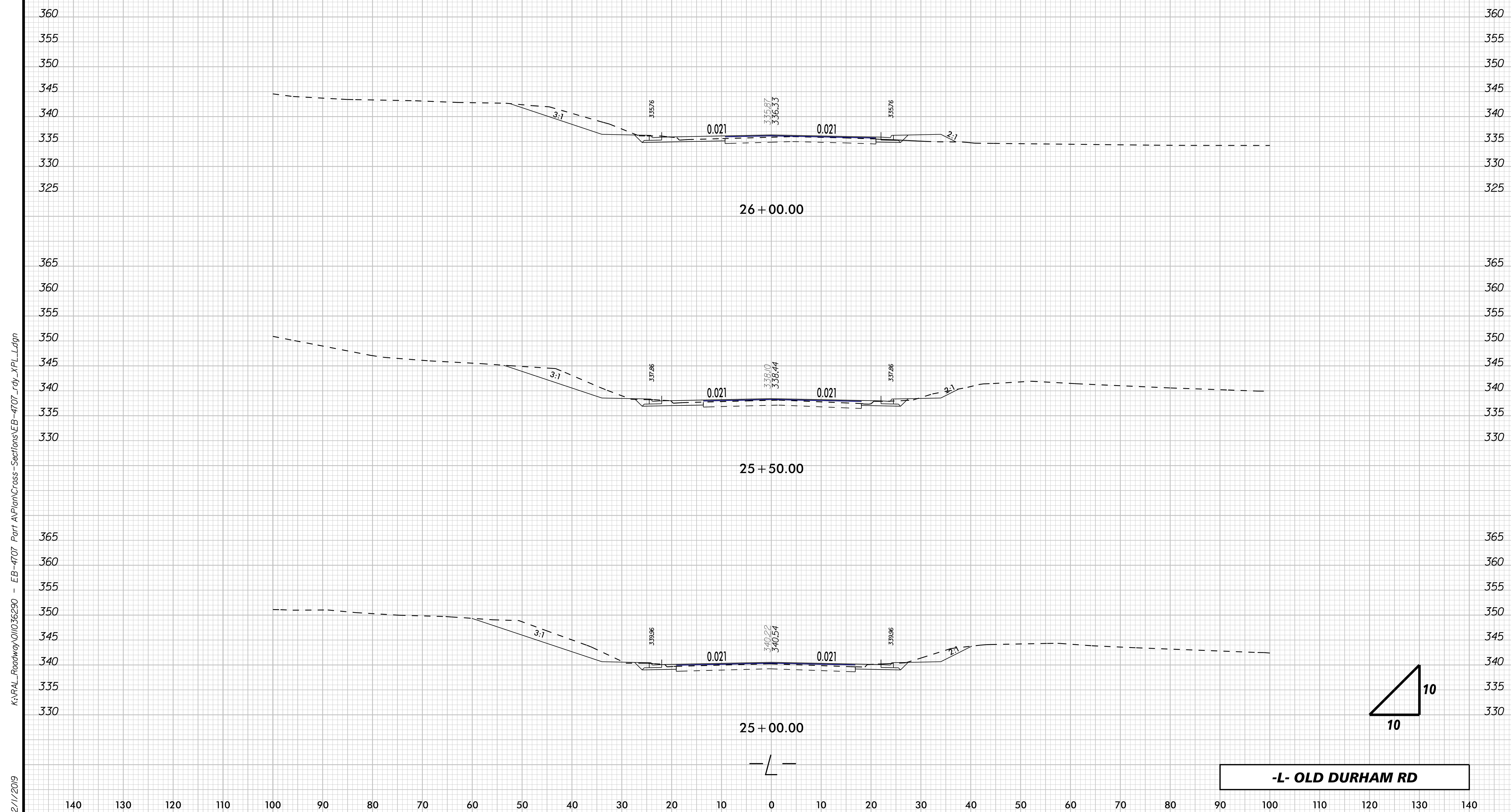
23 + 00.00



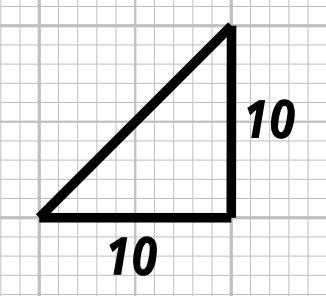
-L- OLD DURHAM RD

K:\PAL_Roadway\01036290 - EB-4707 Part A\PlanCross-Sections\EB-4707_rdy_XPL.dgn
2/1/2019

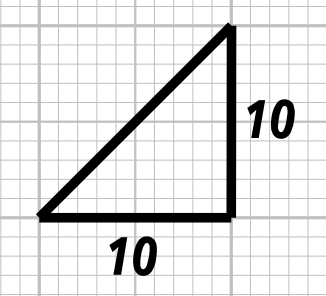
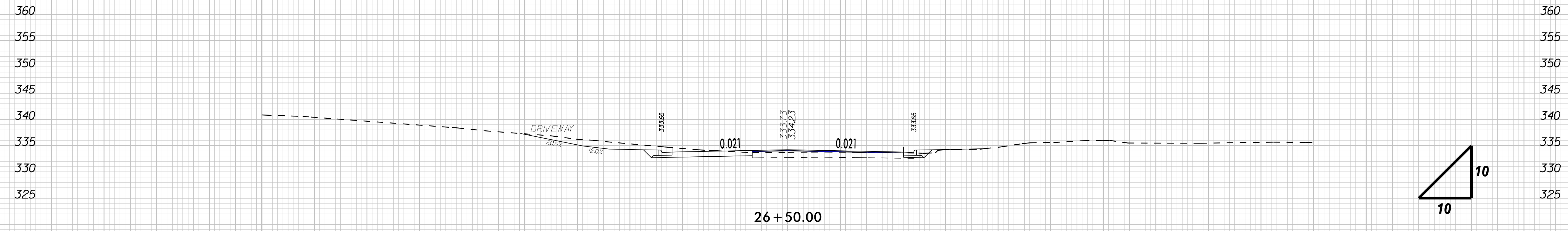
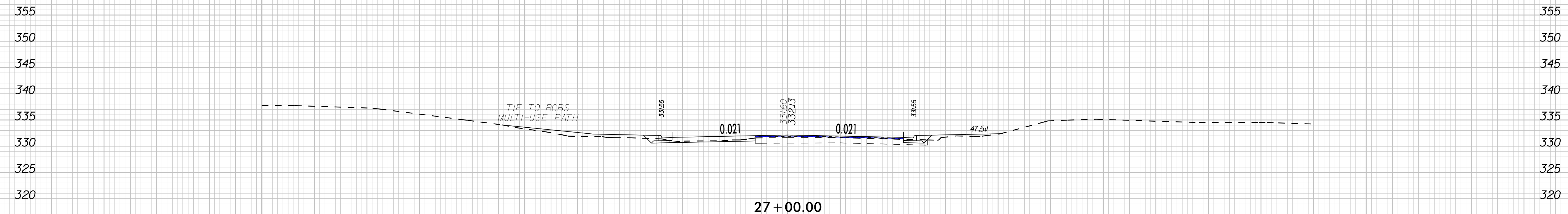
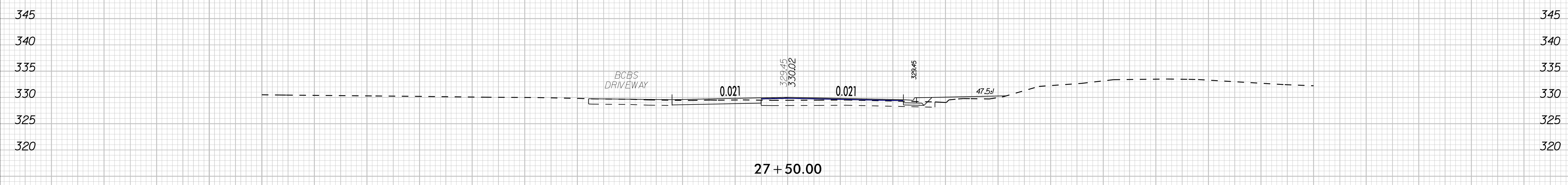
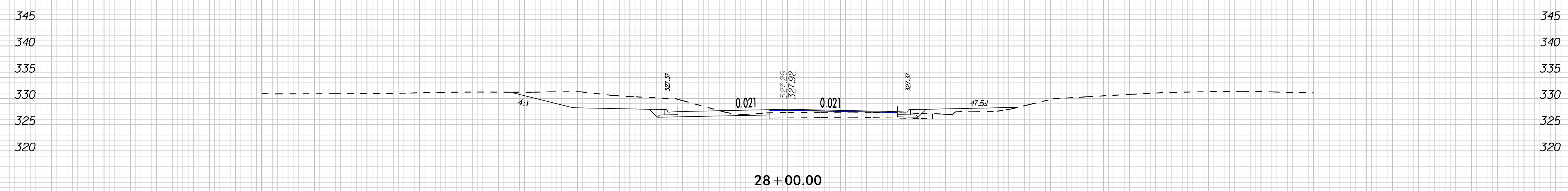
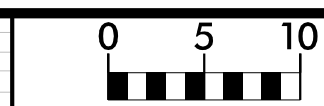
140 130 120 110 100 90 80 70 60 50 40 30 20 10 0 10 20 30 40 50 60 70 80 90 100 110 120 130 140



K:\PAL_Roadway\01036290 - EB-4707 Part A\PlanCross-Sections\EB-4707_rdy_XPL.dgn
2/1/2019

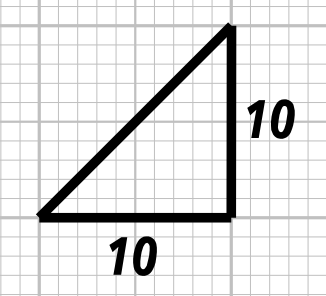
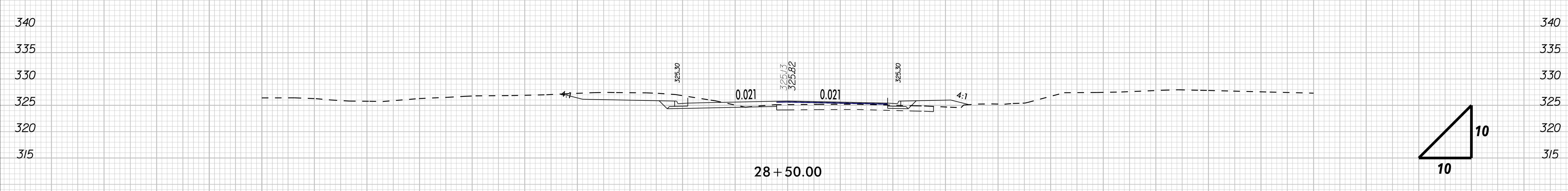
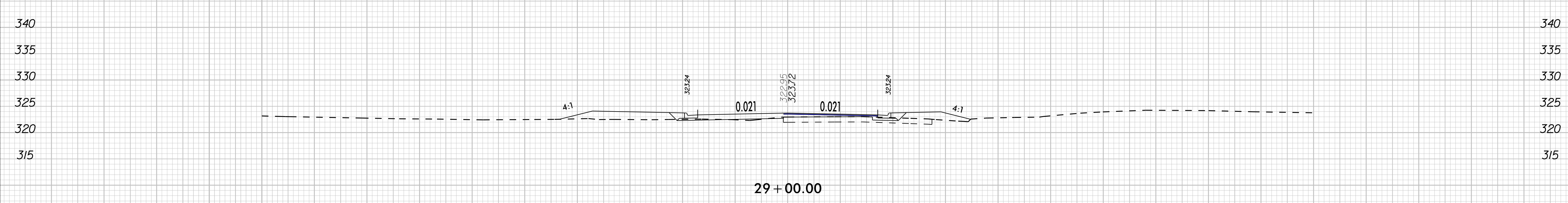
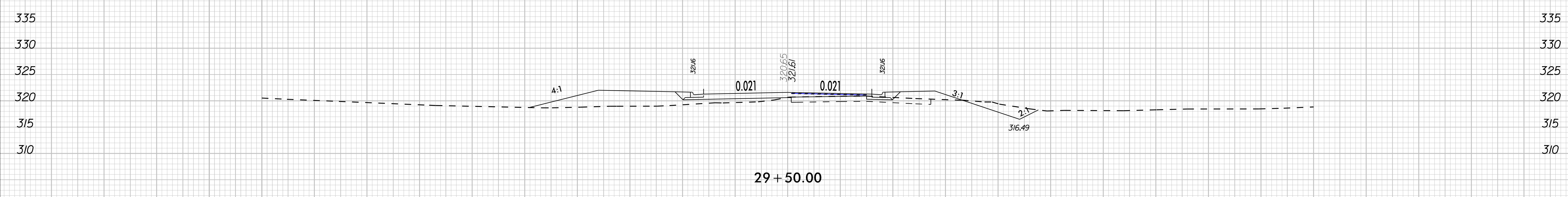
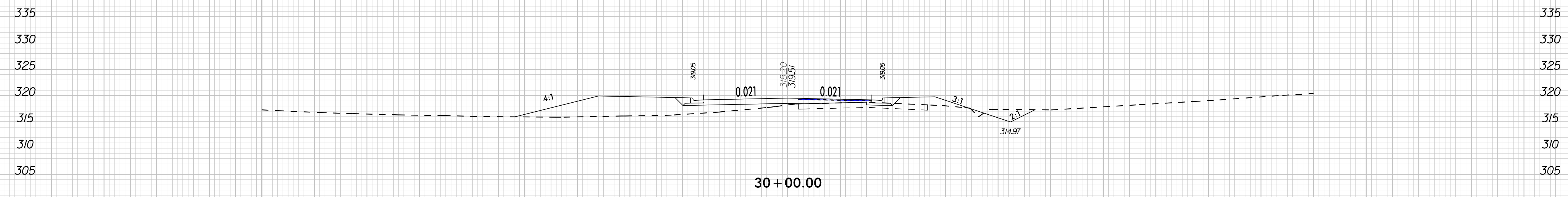
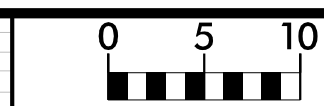


-L- OLD DURHAM RD



-L- OLD DURHAM RD

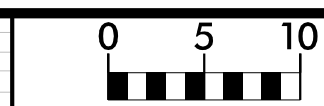
K:\PAL_Roadway\01036290 - EB-4707 Part A\PlanCross-Sections\EB-4707_rdy_XPL.dgn
2/1/2019



-L- OLD DURHAM RD

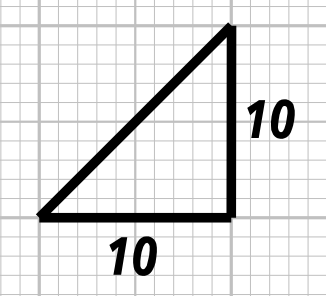
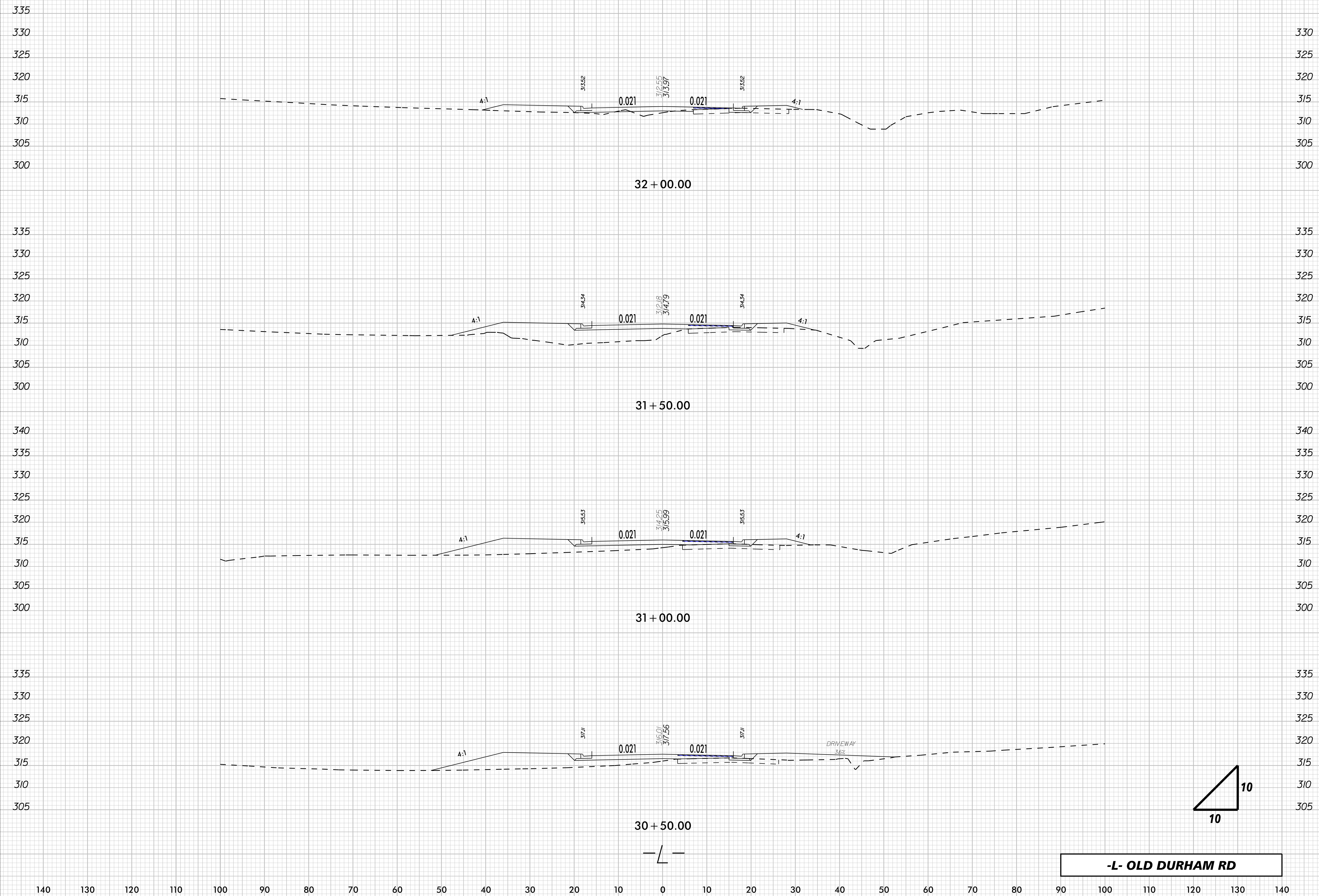
K:\PAL_Roadway\01036290 - EB-4707 Part A\PlanCross-Sections\EB-4707_rdy_XPL.dgn
2/1/2019

140 130 120 110 100 90 80 70 60 50 40 30 20 10 0 10 20 30 40 50 60 70 80 90 100 110 120 130 140

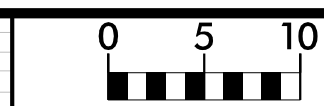


PROJ. REFERENCE NO.	SHEET NO.
EB-4707A	X-11

K:\PAL_Roadway\01036290 - EB-4707 Part A\PlanCross-Sections\EB-4707_rdy_XPL.dgn
2/1/2019

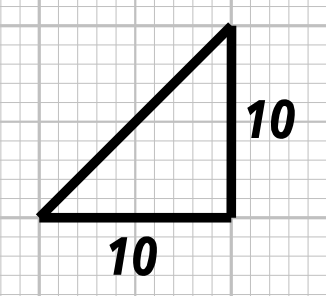
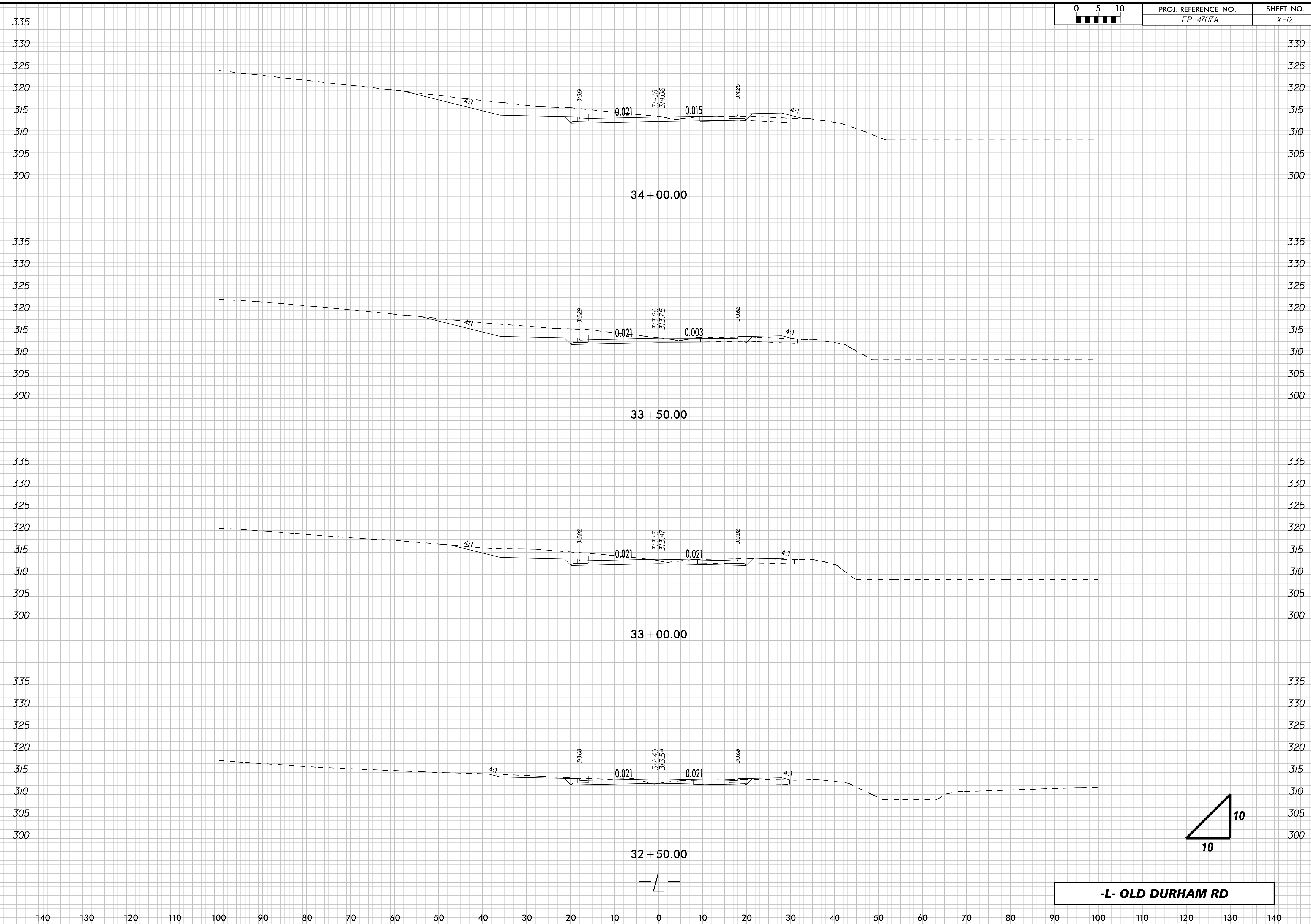


-L- OLD DURHAM RD



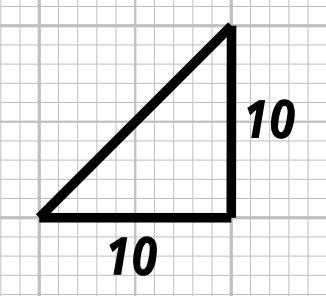
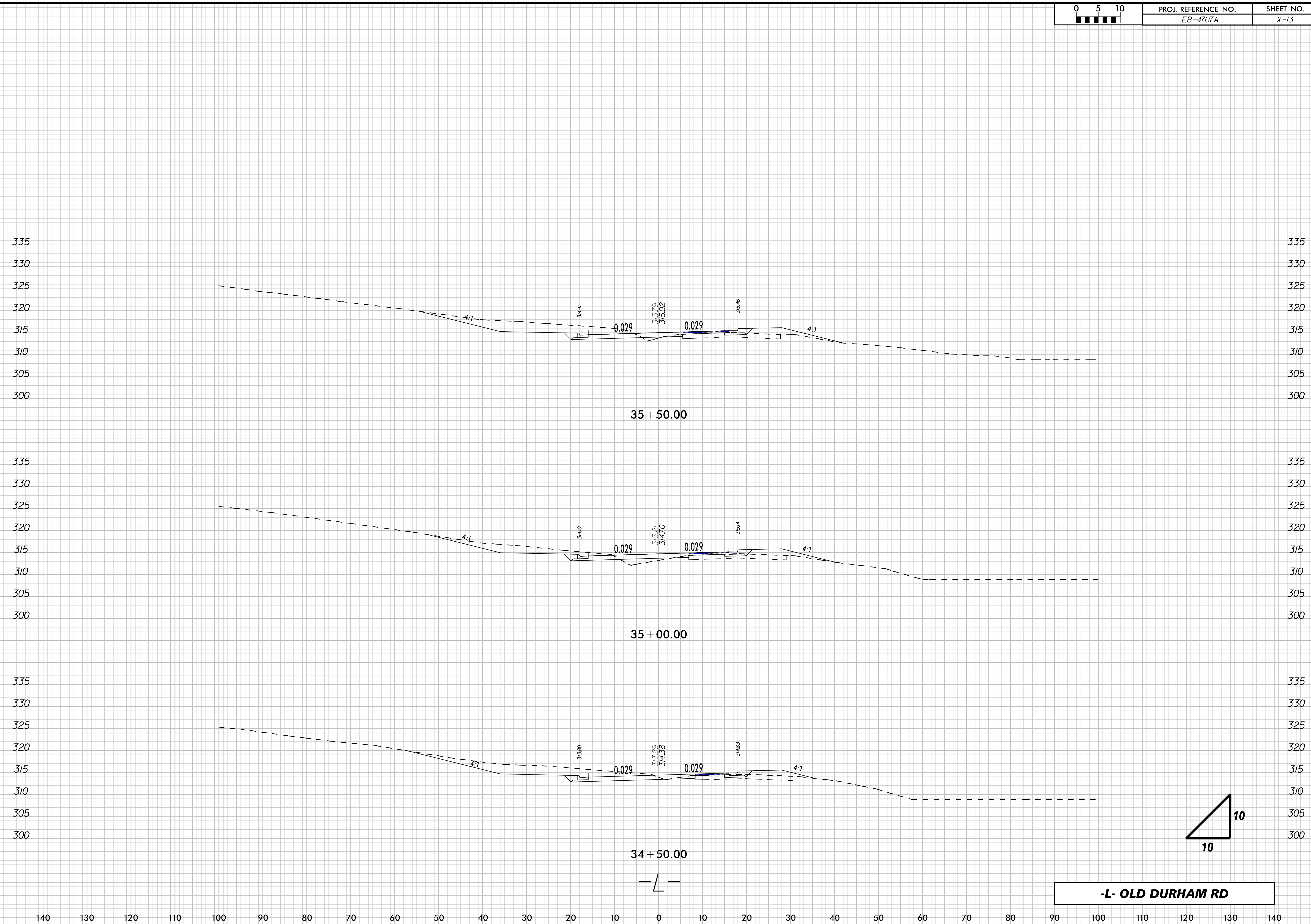
PROJ. REFERENCE NO.	SHEET NO.
EB-4707A	X-12

K:\PAL_Roadway\01036290 - EB-4707 Part A\PlanCross-Sections\EB-4707_rdy_XPL.dgn
2/1/2019



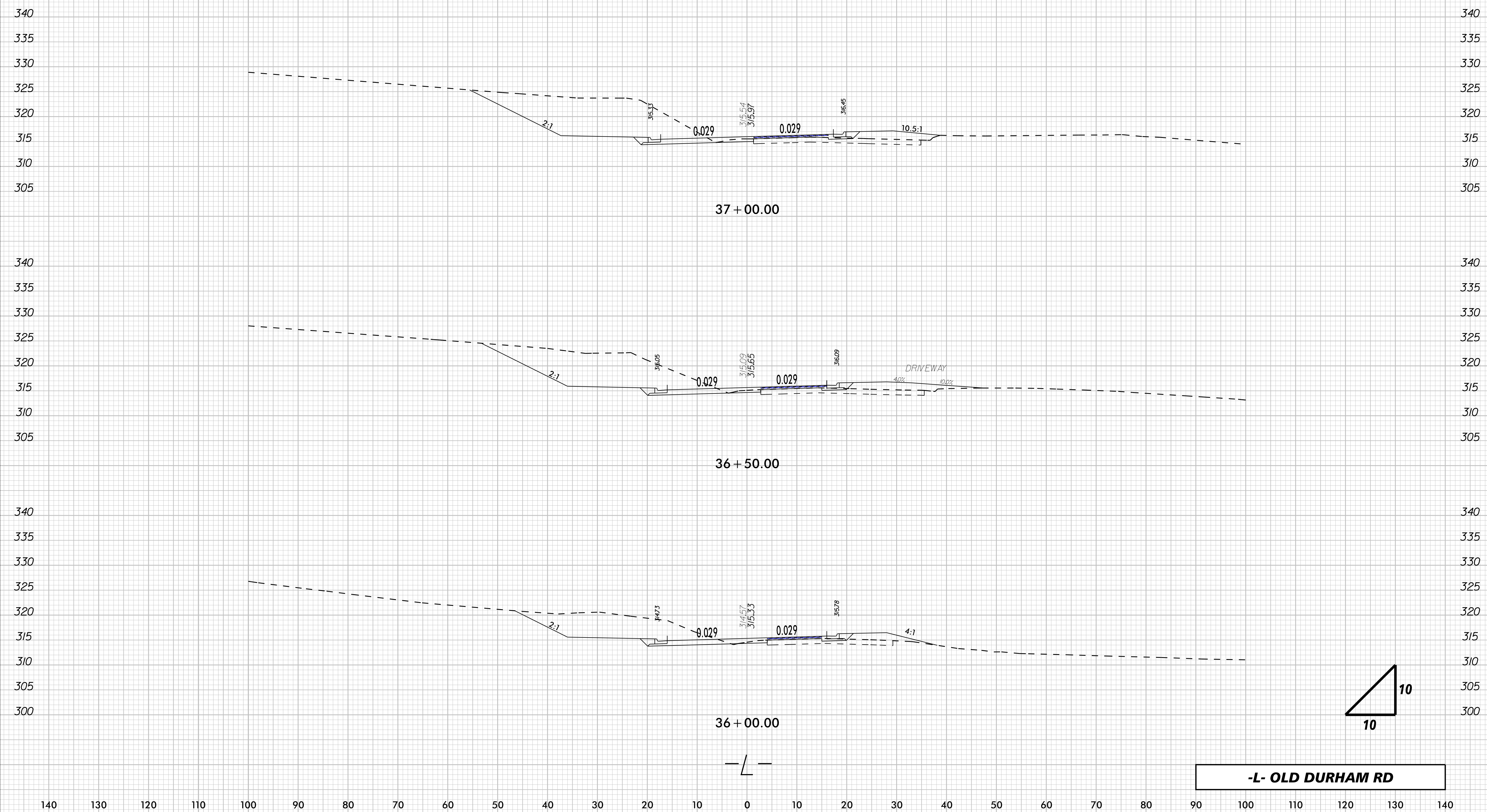
-L- OLD DURHAM RD

K:\PAL_Roadway\01036290 - EB-4707 Part A\PlanCross-Sections\EB-4707_rdy_XPL.dgn
2/1/2019

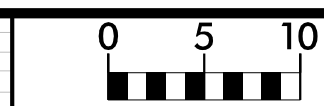


-L- OLD DURHAM RD

K:\PAL_Roadway\01036290 - EB-4707 Part A\PlanCross-Sections\EB-4707_rdy_XPL.dgn
2/1/2019

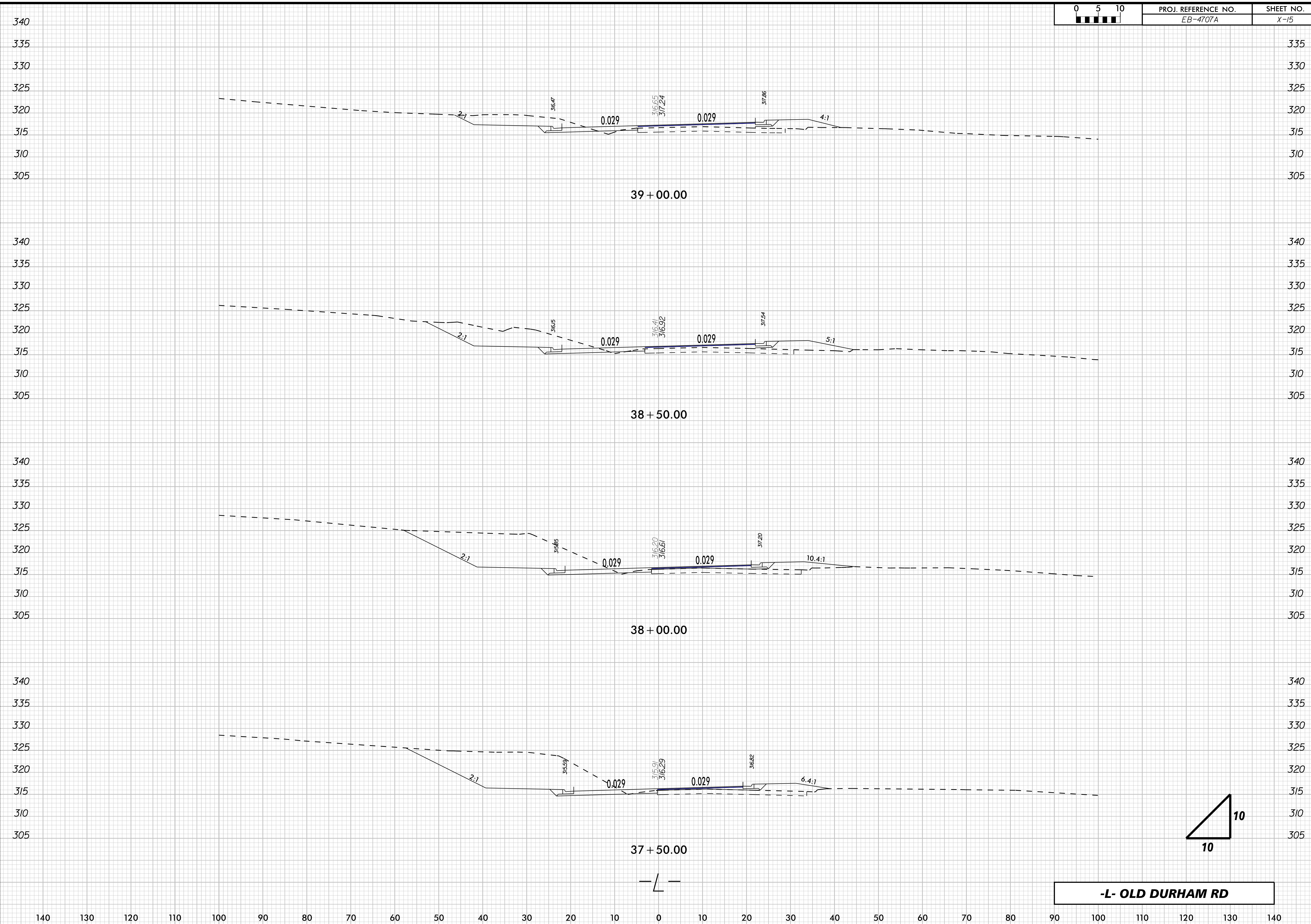


-L- OLD DURHAM RD

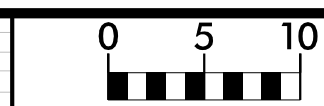


PROJ. REFERENCE NO.	SHEET NO.
EB-4707A	X-15

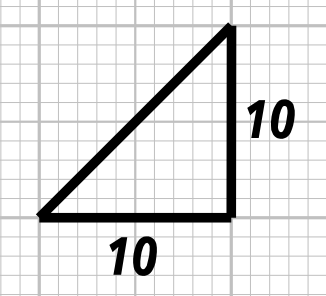
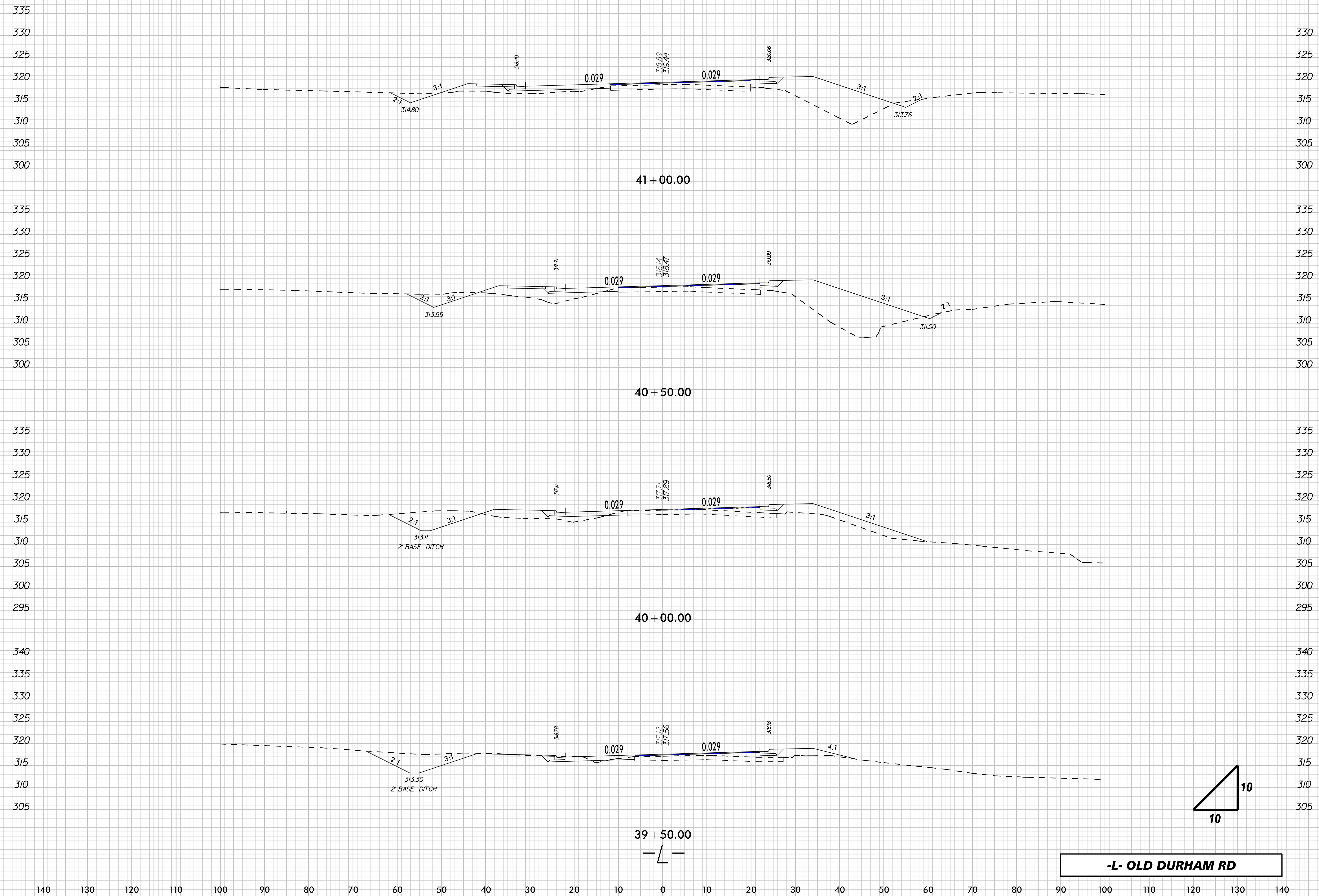
K:\PAL_Roadway\01036290 - EB-4707 Part A\PlanCross-Sections\EB-4707_rdy_XPL.dgn
2/1/2019



140 130 120 110 100 90 80 70 60 50 40 30 20 10 0 10 20 30 40 50 60 70 80 90 100 110 120 130 140



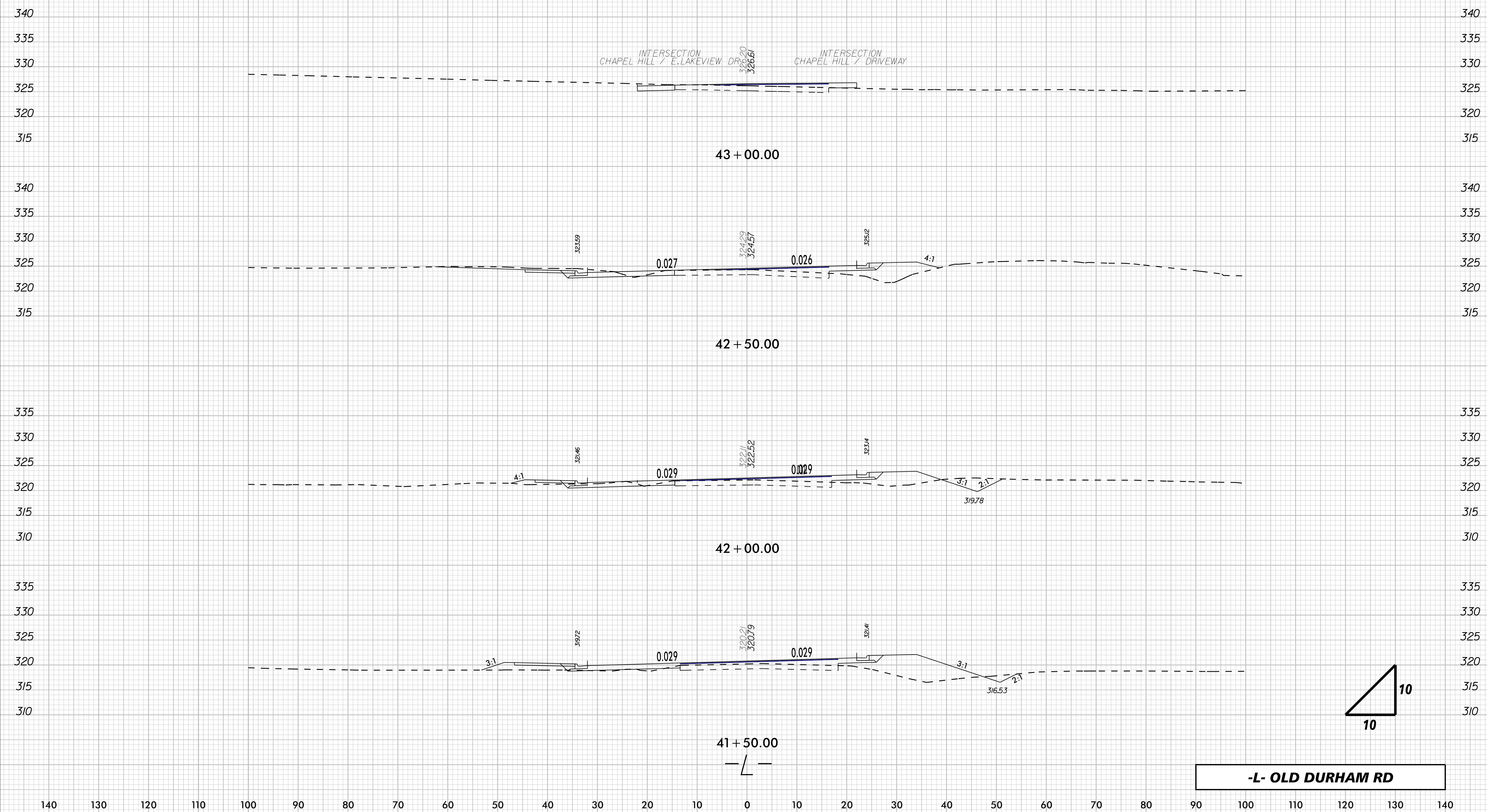
PROJ. REFERENCE NO.	SHEET NO.
EB-4707A	X-16



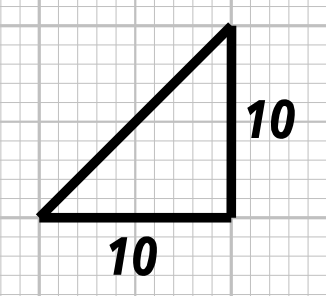
-L- OLD DURHAM RD

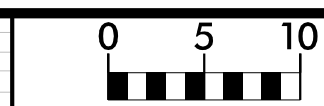
K:\PAL_Roadway\01036290 - EB-4707 Part A\PlanCross-Sections\EB-4707_rdy_XPL.dgn 2/1/2019

K:\PAL_Roadway\01036290 - EB-4707 Part A\PlanCross-Sections\EB-4707_rdy_XPL.dgn
2/1/2019

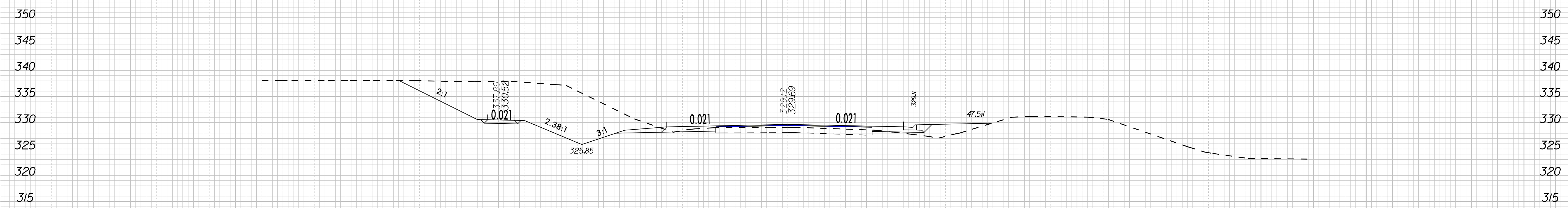


-L- OLD DURHAM RD

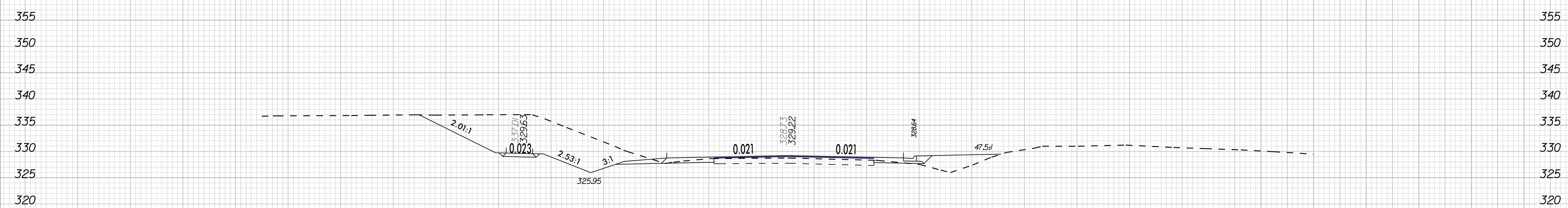




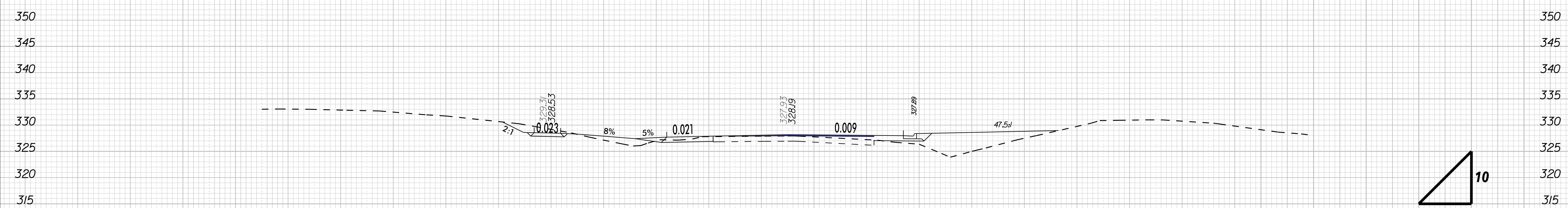
K:\PAL_Roadway\01036290 - EB-4707 Part A\PlanCross-Sections\EB-4707_rdy_XPL.dgn
2/1/2019



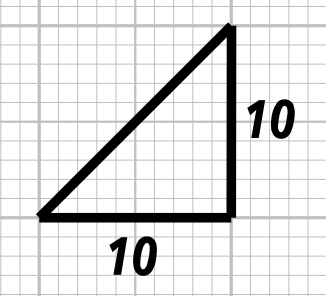
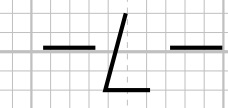
44 + 50.00



44 + 00.00

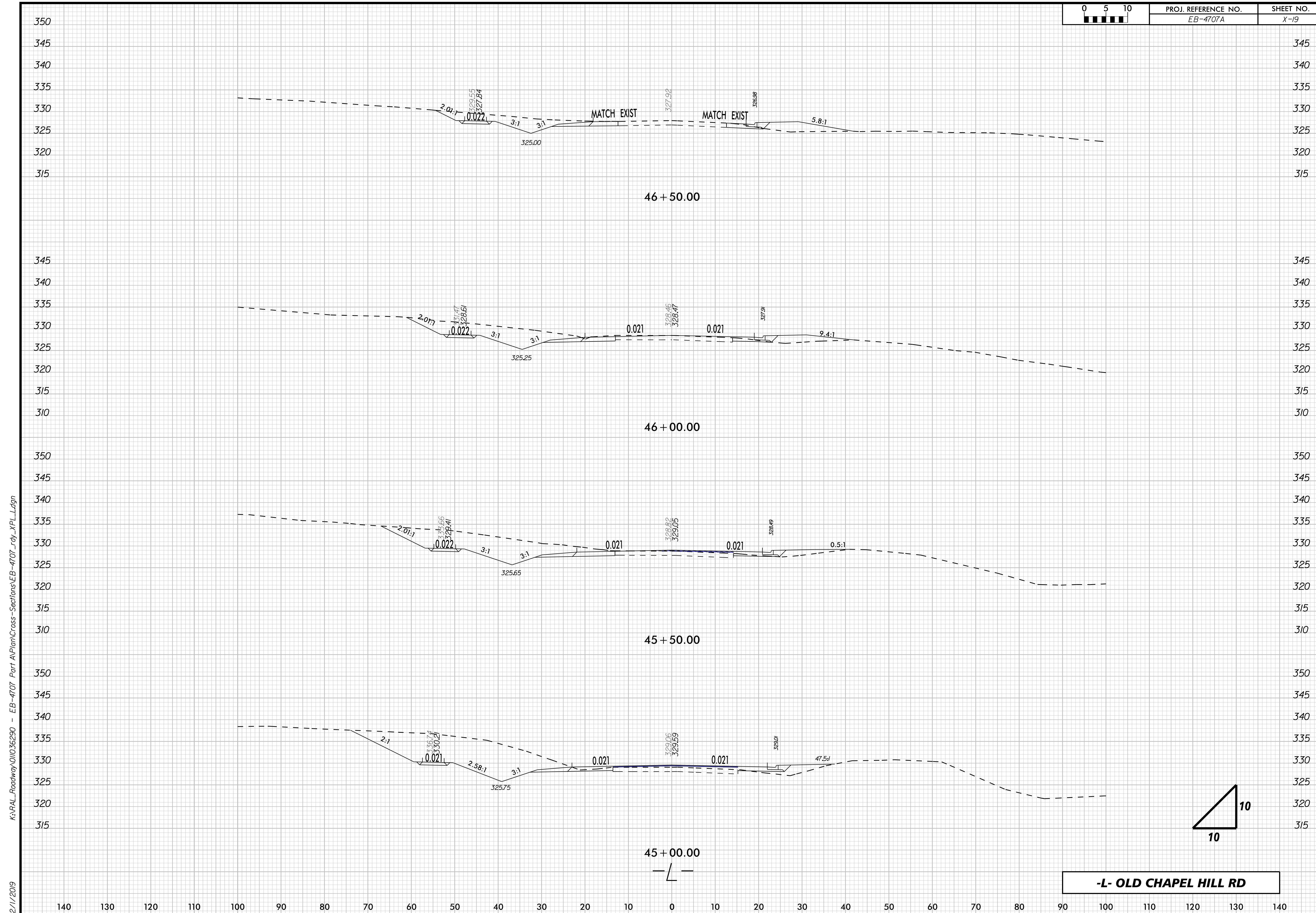


43 + 50.00



-L- OLD DURHAM/OLD CHAPEL HILL RD

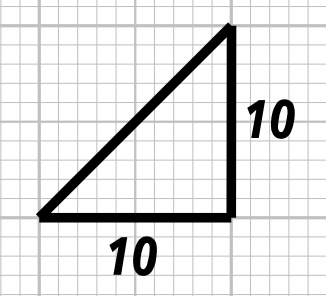
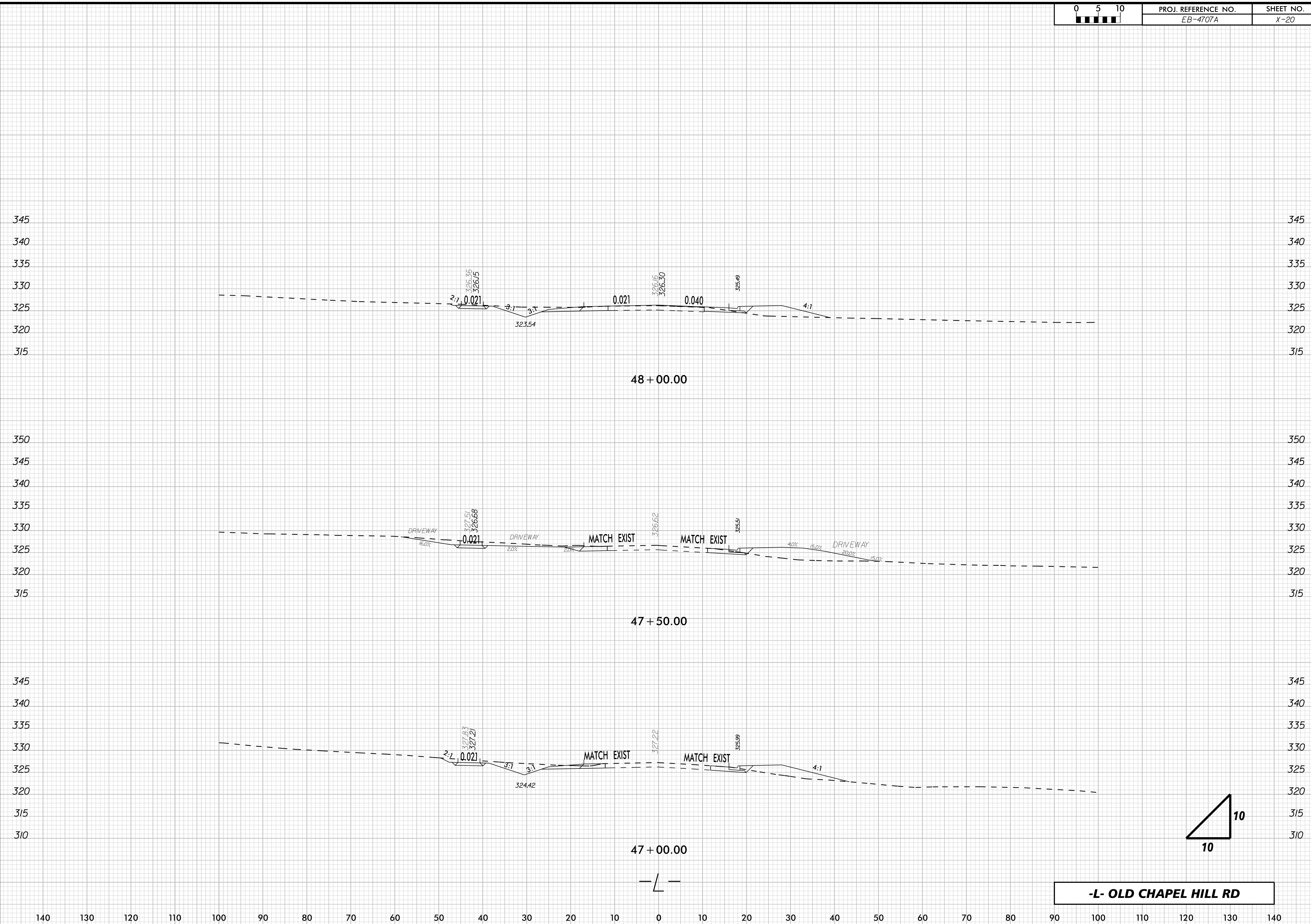
140 130 120 110 100 90 80 70 60 50 40 30 20 10 0 10 20 30 40 50 60 70 80 90 100 110 120 130 140



K:\PAL_Roadway\01036290 - EB-4707 Part A\PlanCross-Sections\EB-4707_rdy_XPL.dgn
2/1/2019

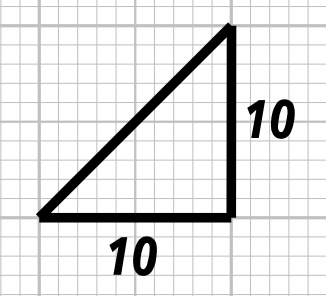
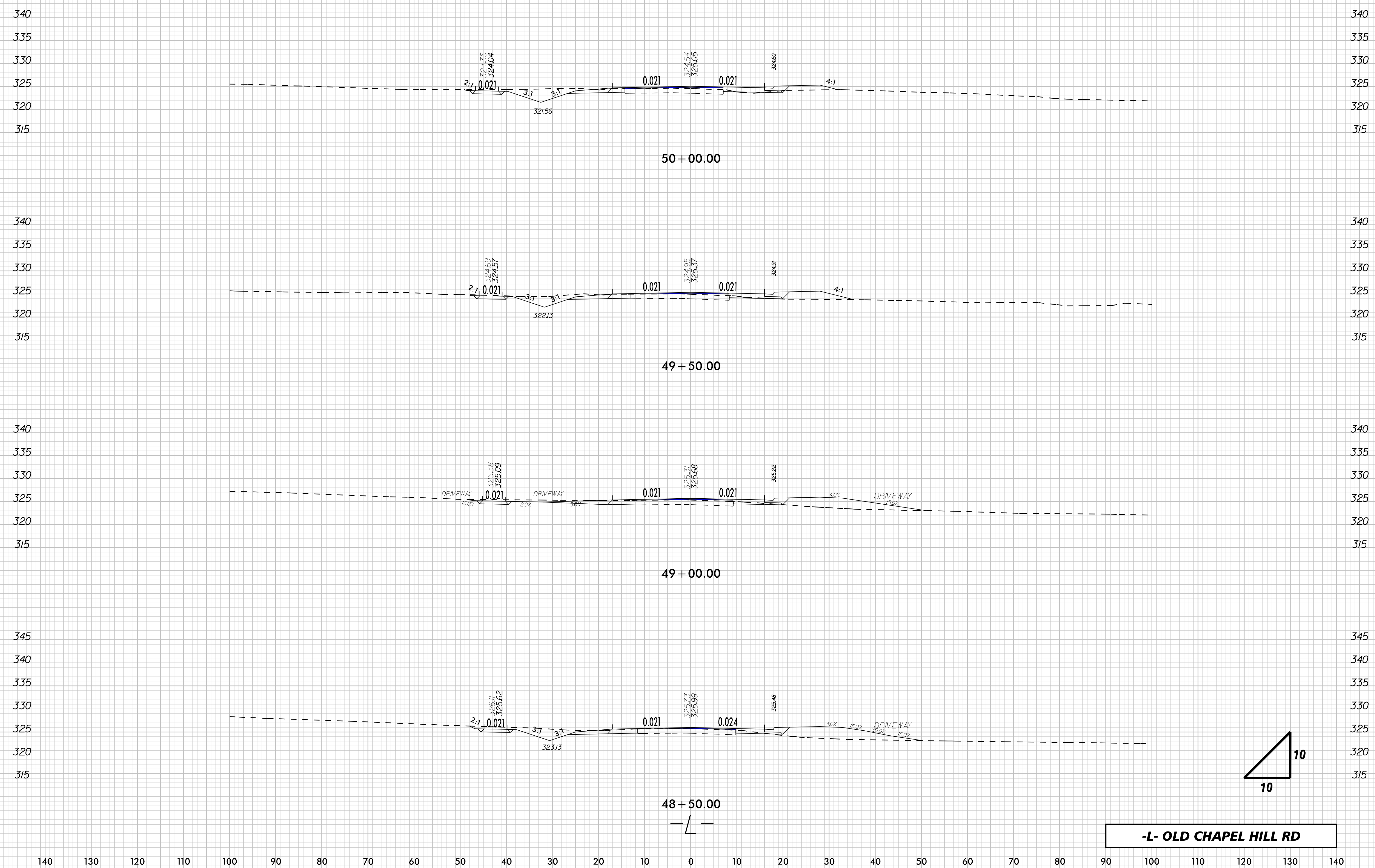
-L- OLD CHAPEL HILL RD

K:\PAL_Roadway\01036290 - EB-4707 Part A\PlanCross-Sections\EB-4707_rdy_XPL.dgn
2/11/2019

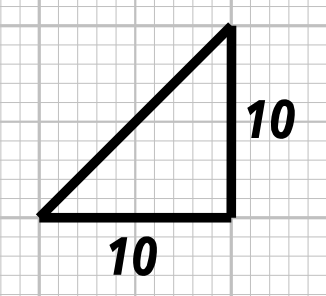
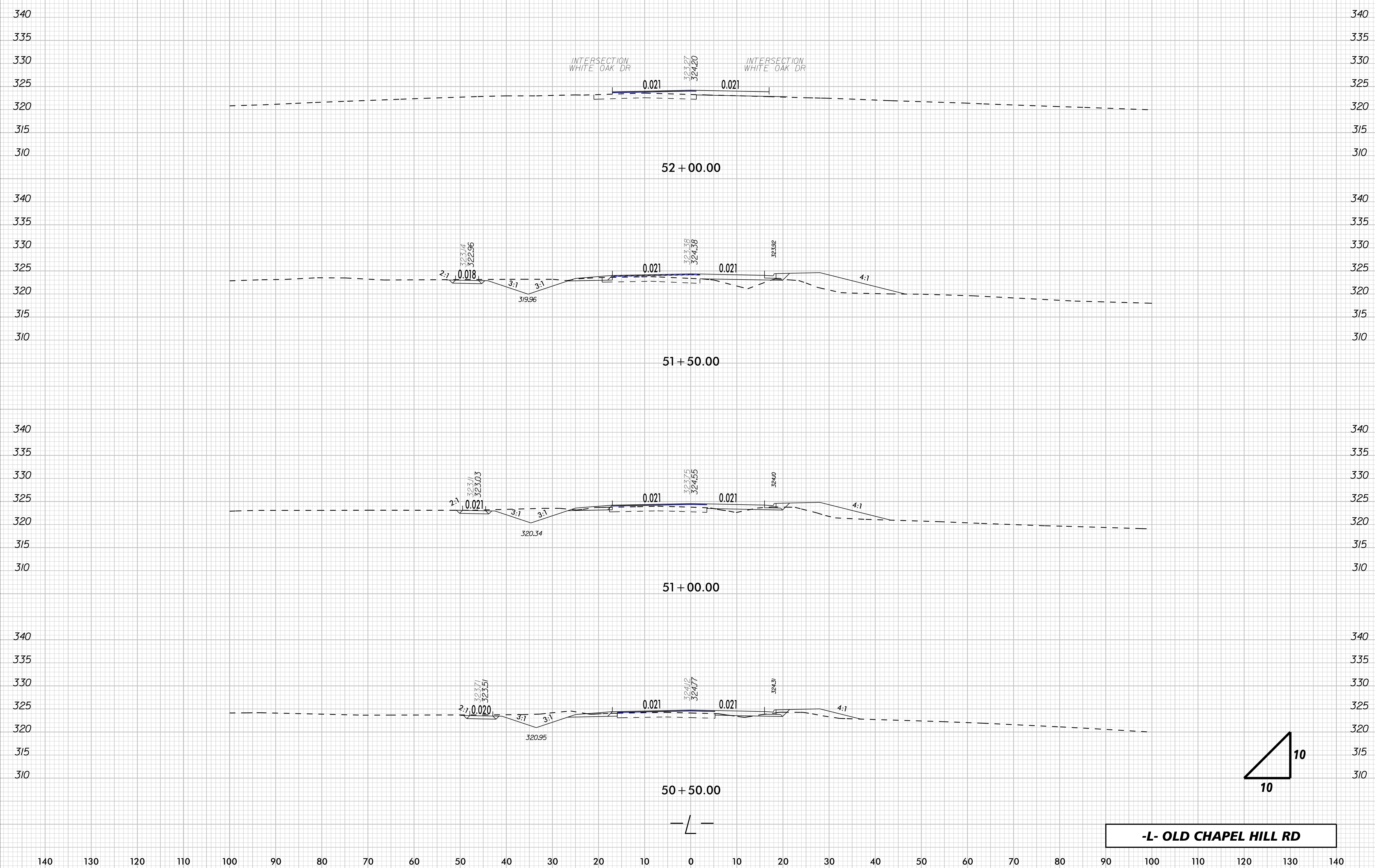


-L- OLD CHAPEL HILL RD

K:\PAL_Roadway\01036290 - EB-4707 Part A\PlanCross-Sections\EB-4707_rdy_XPL.dgn
2/1/2019

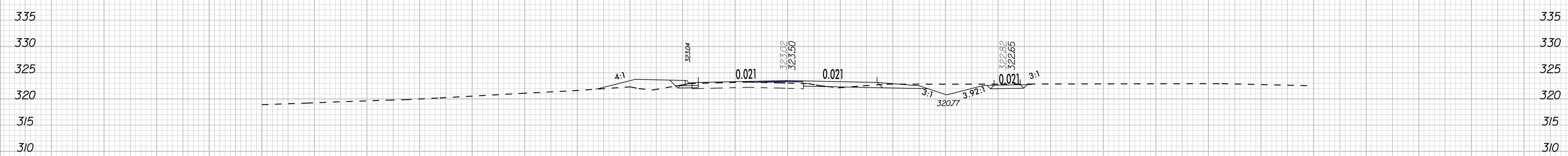
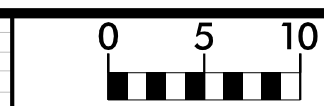


-L- OLD CHAPEL HILL RD

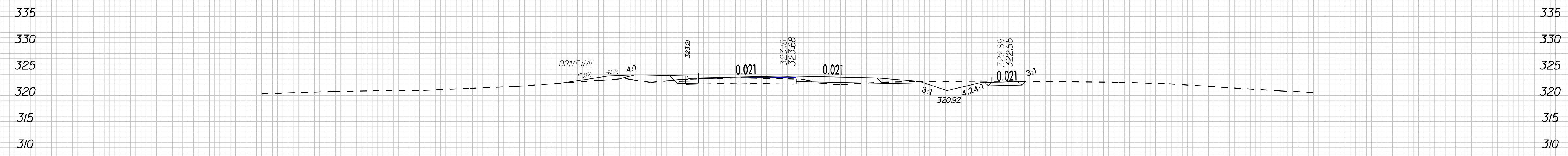


-L- OLD CHAPEL HILL RD

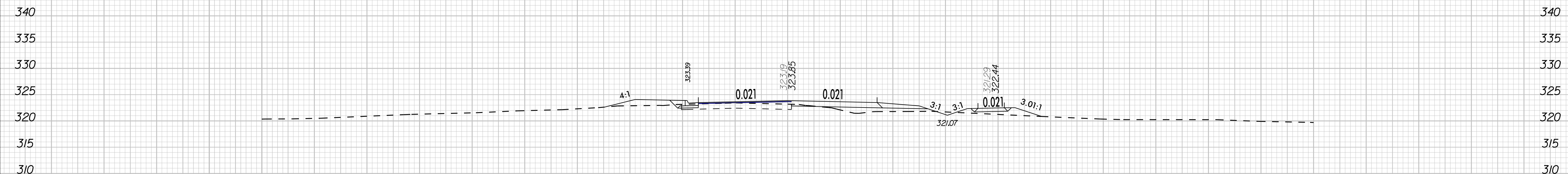
K:\PAL_Roadway\01036290 - EB-4707 Part A\PlanCross-Sections\EB-4707_rdy_XPL.dgn
2/1/2019



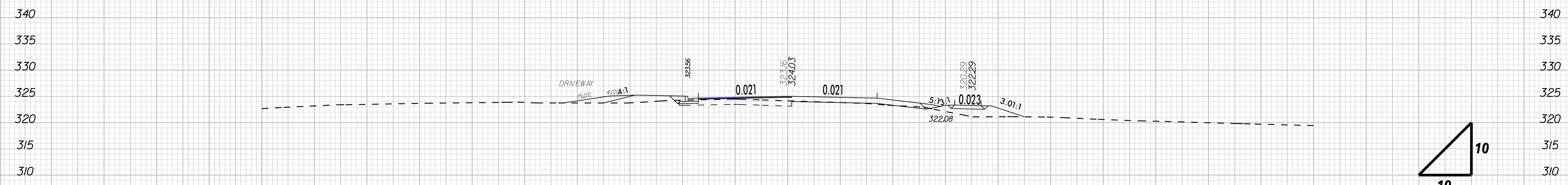
54 + 00.00



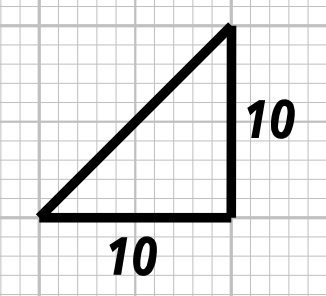
53 + 50.00



53 + 00.00



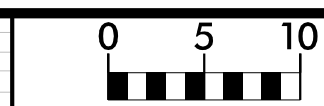
52 + 50.00



-L- OLD CHAPEL HILL RD

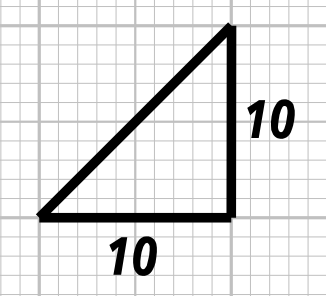
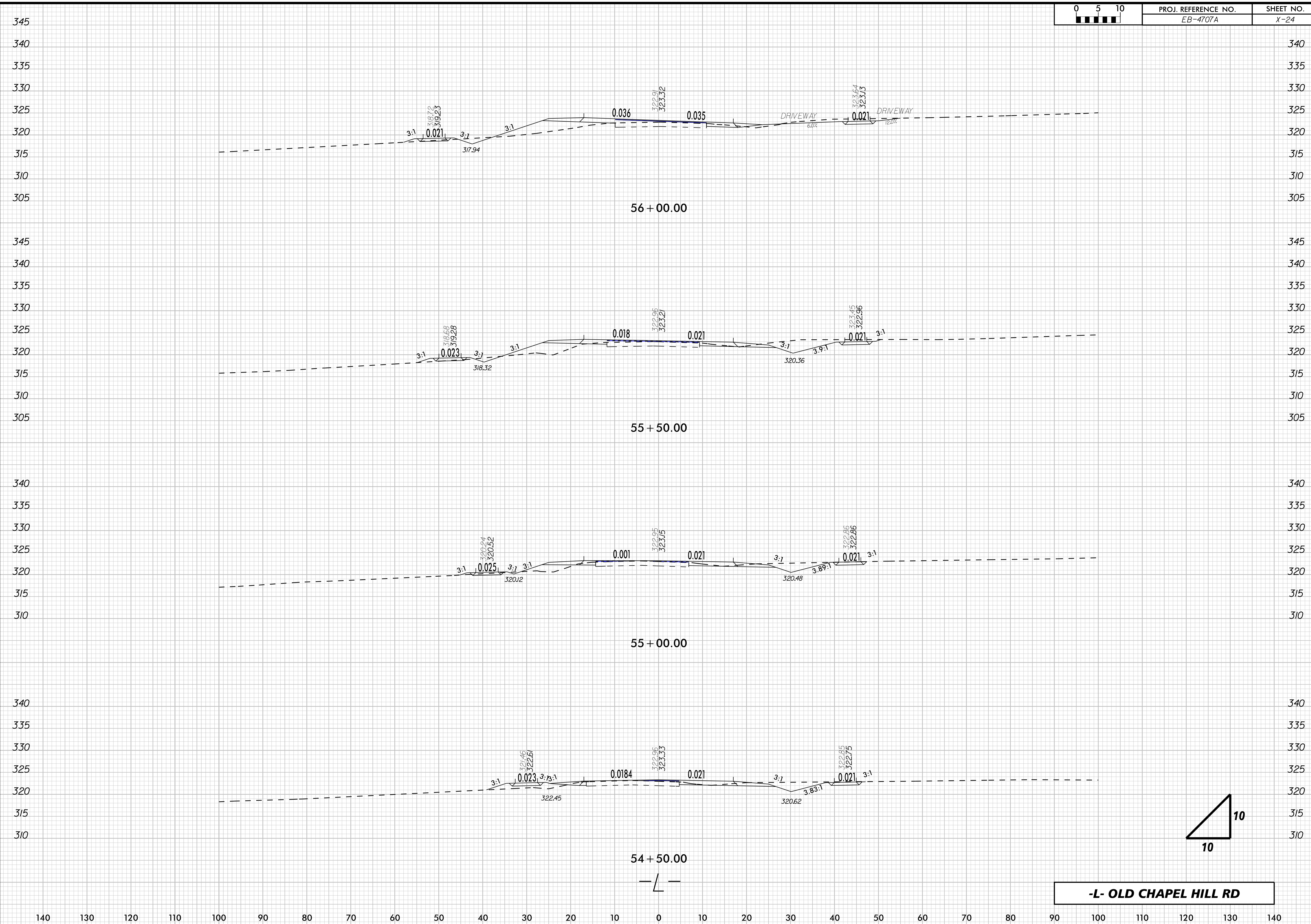
K:\PAL_Roadway\01036290 - EB-4707 Part A\PlanCross-Sections\EB-4707_rdy_XPL.dgn
2/1/2019

140 130 120 110 100 90 80 70 60 50 40 30 20 10 0 10 20 30 40 50 60 70 80 90 100 110 120 130 140

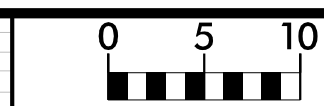


PROJ. REFERENCE NO.	SHEET NO.
EB-4707A	X-24

K:\PAL_Roadway\01036290 - EB-4707 Part A\PlanCross-Sections\EB-4707_rdy_XPL.dgn
2/1/2019



-L- OLD CHAPEL HILL RD



K:\PAL_Roadway\01036290 - EB-4707 Part A\PlanCross-Sections\EB-4707_rdy_XPL.dgn
2/1/2019

