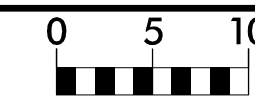


**This electronic collection of documents is provided
for the convenience of the user
and is Not a Certified Document –**

**The documents contained herein were originally issued
and sealed by the individuals whose names and license
numbers appear on each page, on the dates appearing
with their signature on that page.**

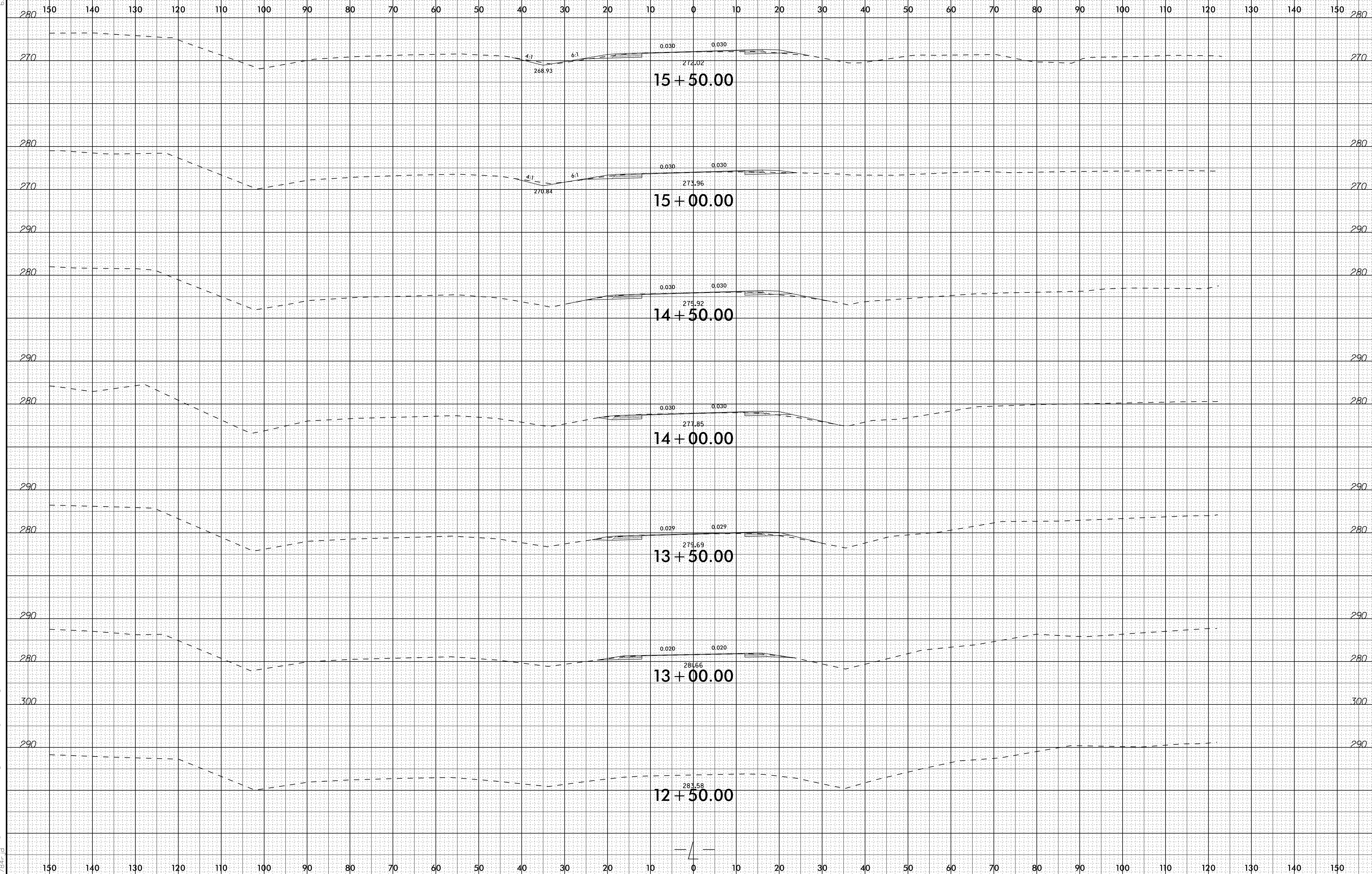
**This file or an individual page
shall not be considered a certified document.**

6/23/16



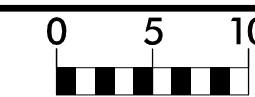
PROJ. REFERENCE NO.
B-4968

SHEET NO.
X-1



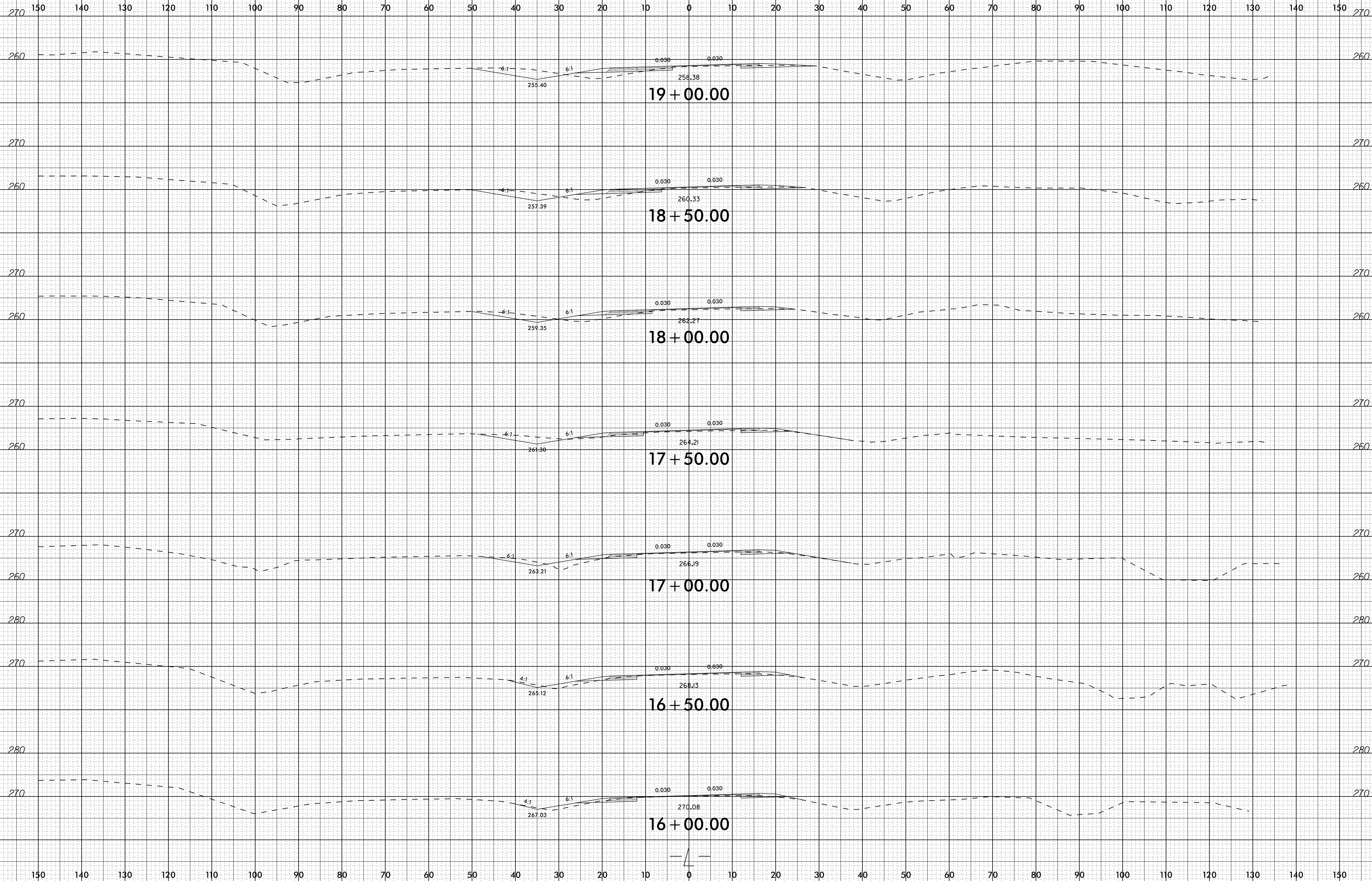
03-DEC-2018 11:10
I:\Roadway\Corridor-Modeling\B4968_Rdy_xpl.dgn

6/23/16



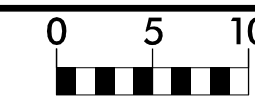
PROJ. REFERENCE NO.
B-4968

SHEET NO.
X-2



03-DEC-2018 11:11
\\fs1\roadway\Corridor-Modeling\B4968_Rdyj_xpl_L.dgn

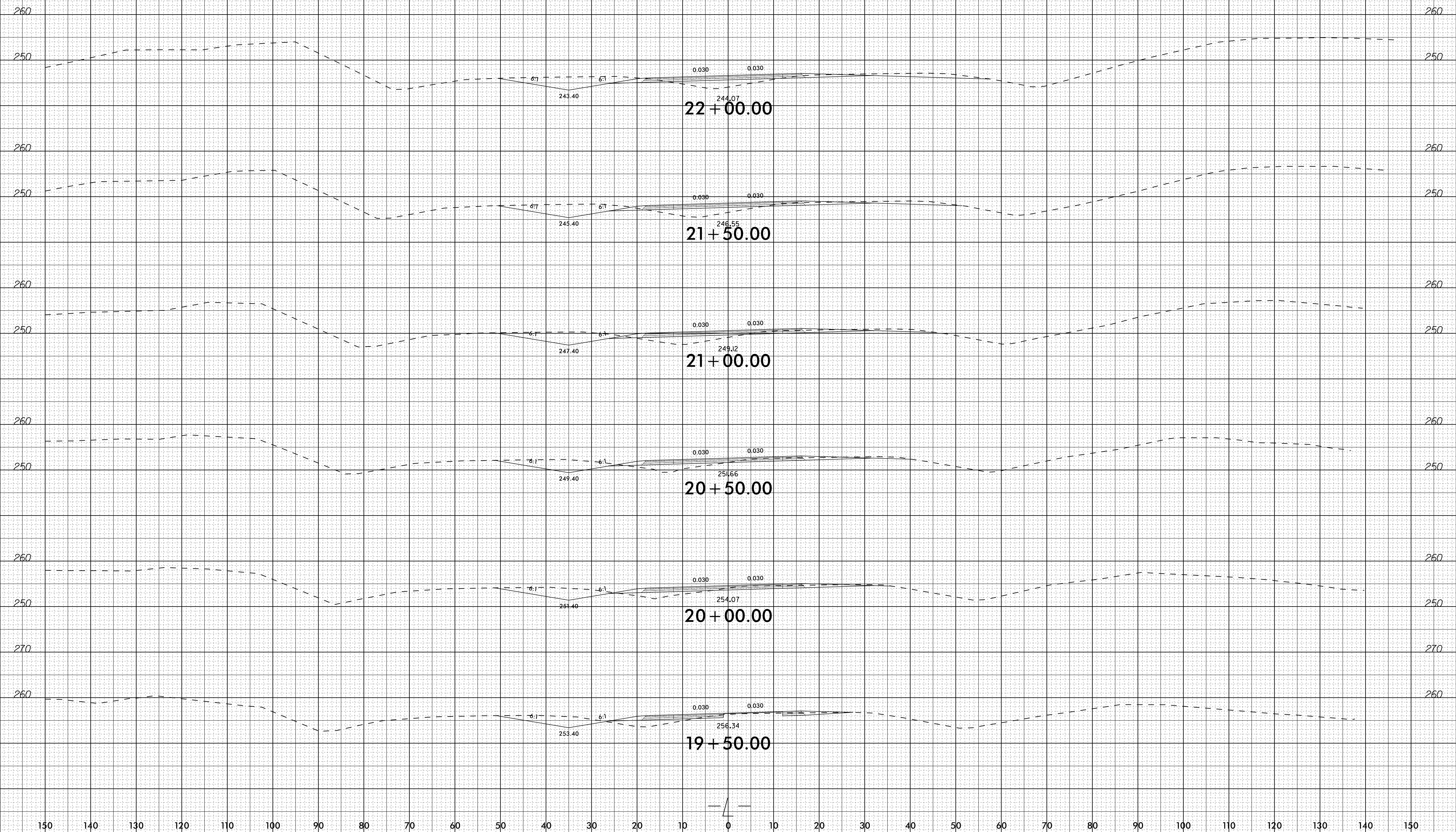
6/23/16



PROJ. REFERENCE NO.
B-4968

SHEET NO.
X-3

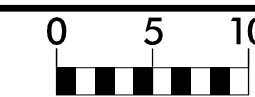
150 140 130 120 110 100 90 80 70 60 50 40 30 20 10 0 10 20 30 40 50 60 70 80 90 100 110 120 130 140 150



150 140 130 120 110 100 90 80 70 60 50 40 30 20 10 0 10 20 30 40 50 60 70 80 90 100 110 120 130 140 150

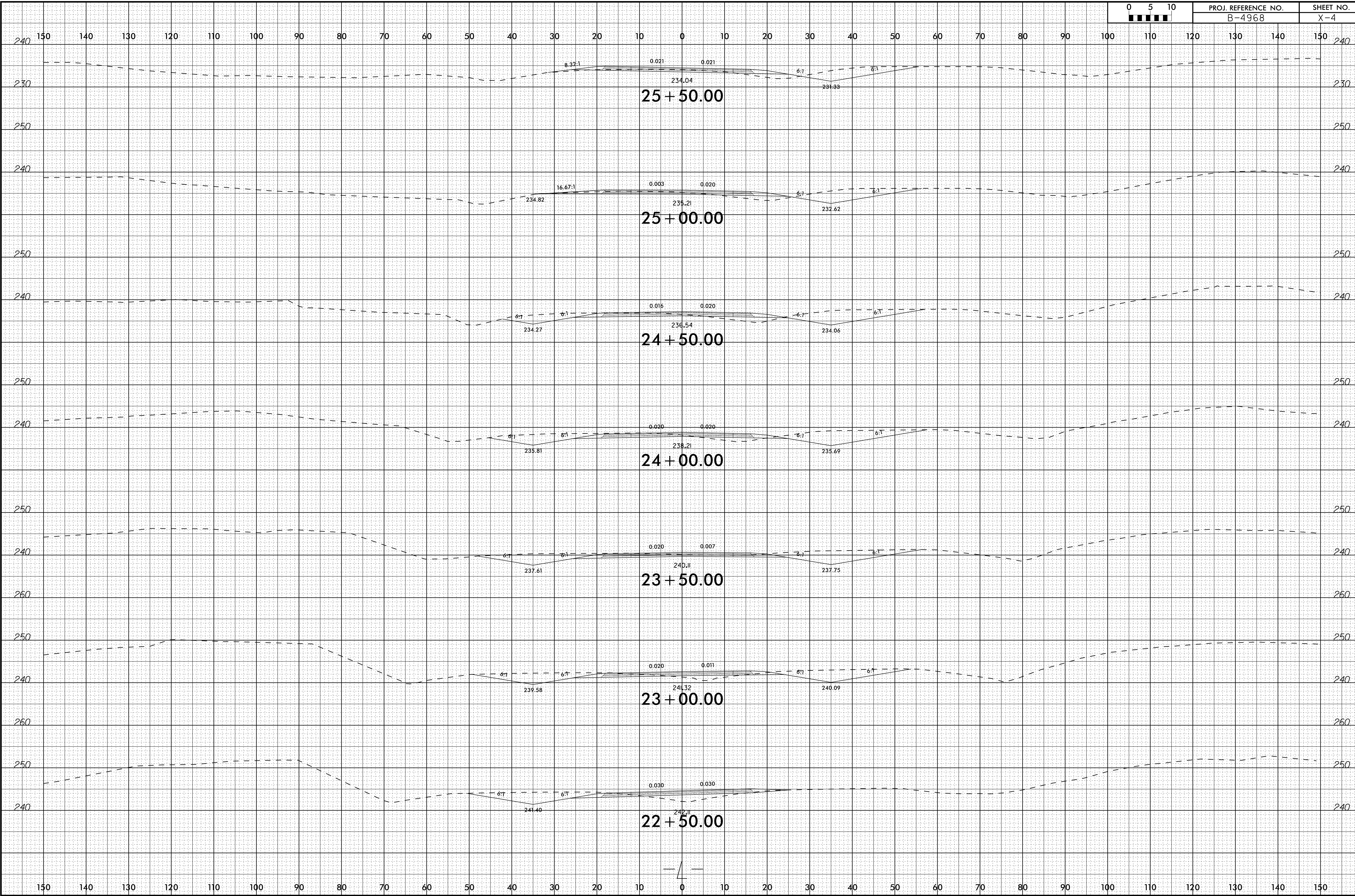
03-DEC-2018 11:11
I:\Roadway\Corridor-Modeling\B4968_Rdy_xpl_L.dgn

6/23/16



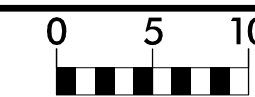
PROJ. REFERENCE NO.
B-4968

SHEET NO.
X-4



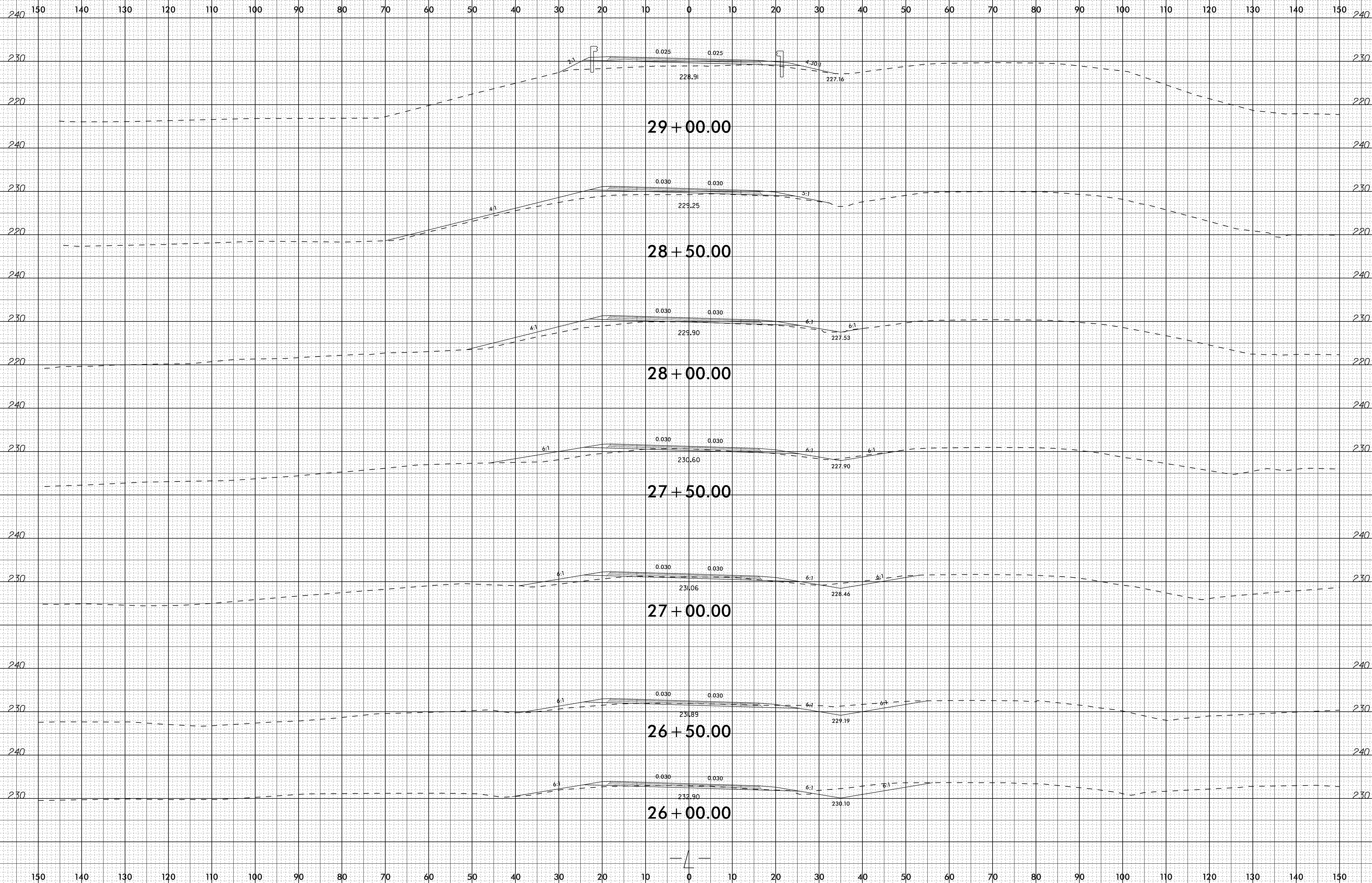
03-DEC-2018 11:11
\\fs1\roadway\Corridor-Modeling\B4968_Rdyj_xpl_L.dgn

6/23/16

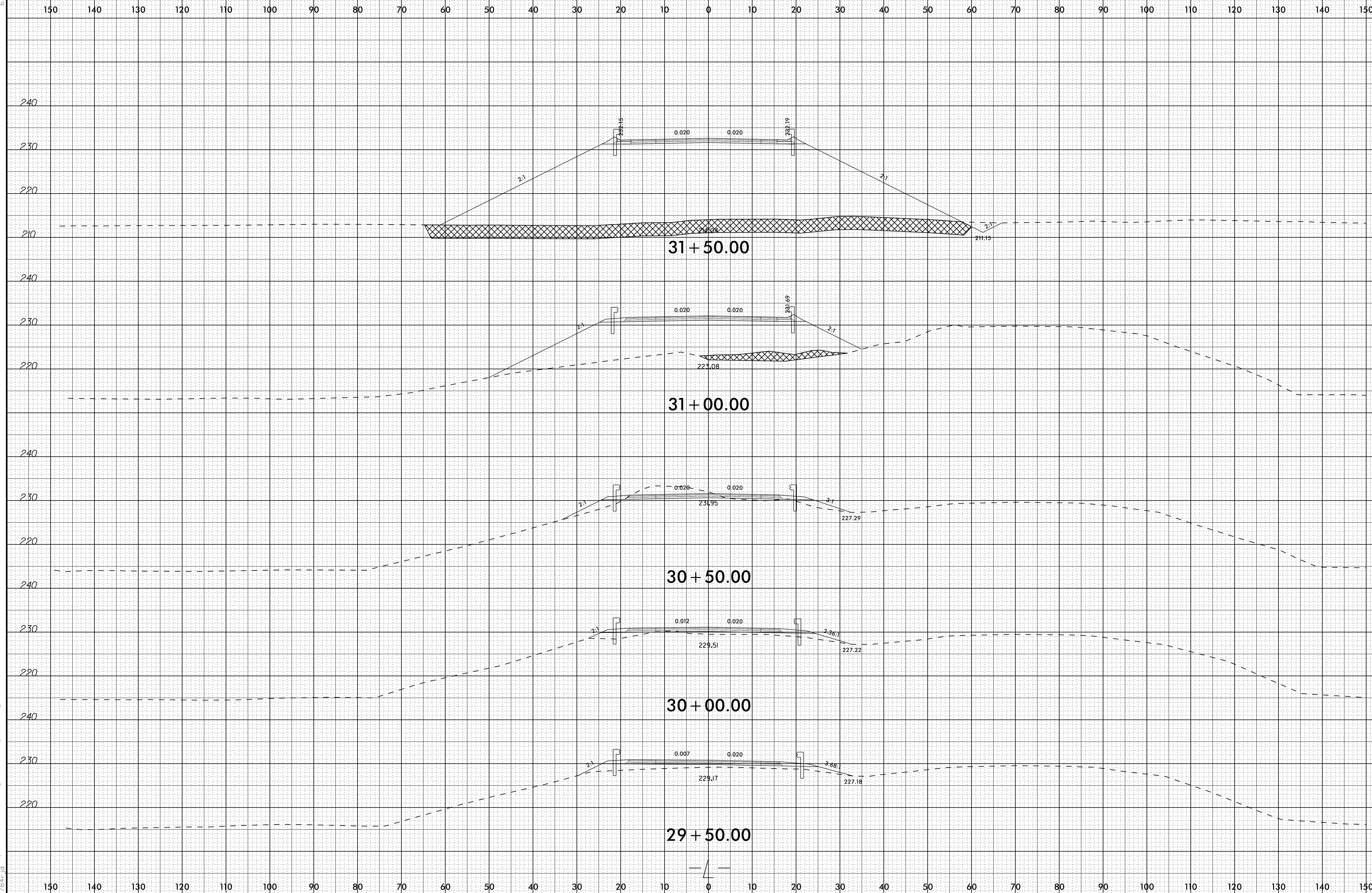


PROJ. REFERENCE NO.
B-4968

SHEET NO.
X-5

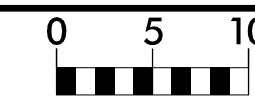


03-DEC-2018 11:11
I:\Roadway\Corridor-Modeling\B4968_Rdy_xpl.dgn



6/23/16

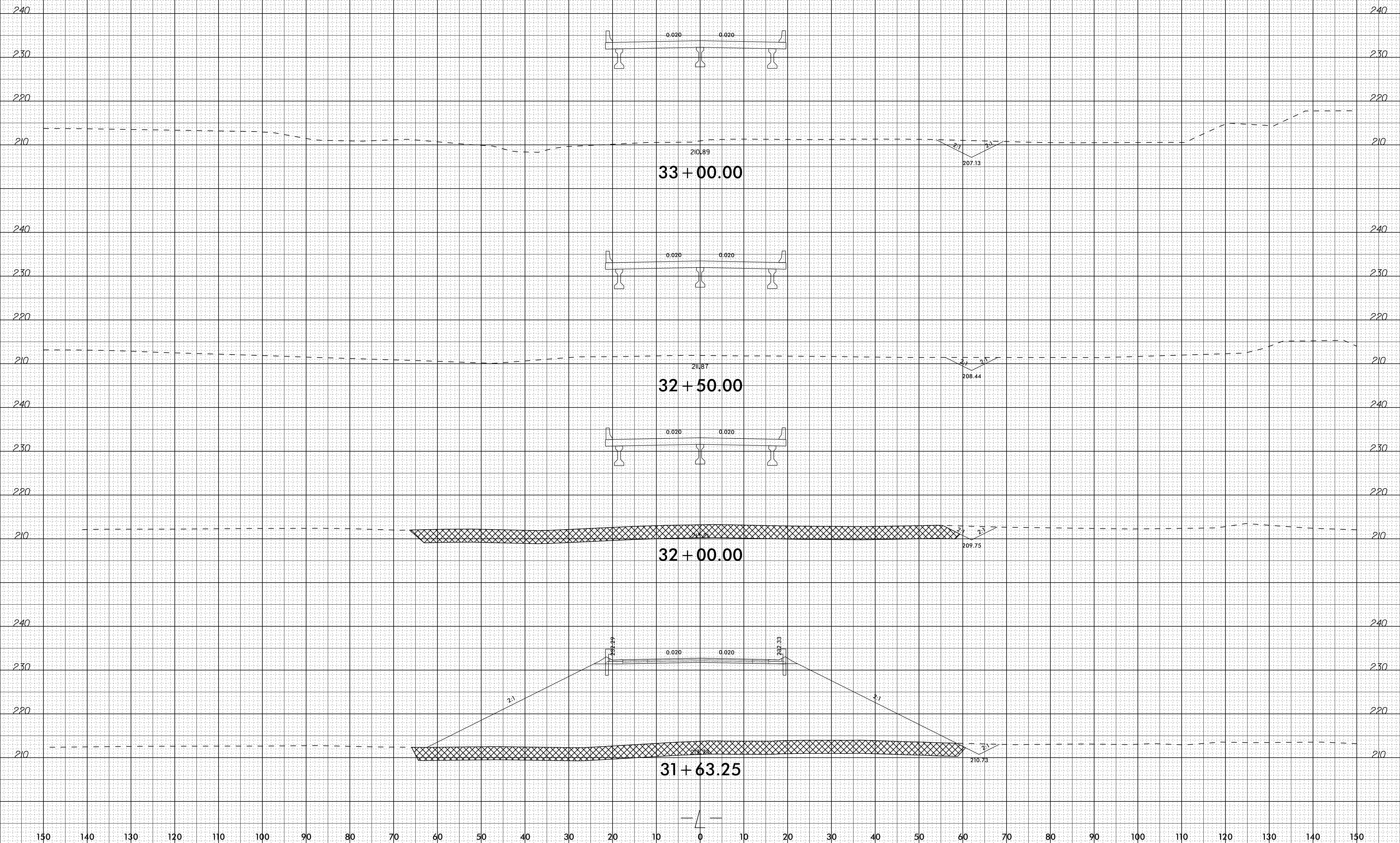
UNDERCUT EXCAVATION



PROJ. REFERENCE NO.
B-4968

SHEET NO.
X-7

150 140 130 120 110 100 90 80 70 60 50 40 30 20 10 0 10 20 30 40 50 60 70 80 90 100 110 120 130 140 150




33 + 00.00

32 + 50.00

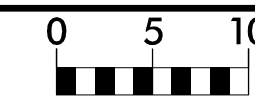
32 + 00.00

31 + 63.25

I8-DEC-2018 16:33
\\fs1\roadway\Corridor-Modeling\B4968_Rdyj_xpl_L.dgn
17/247/16

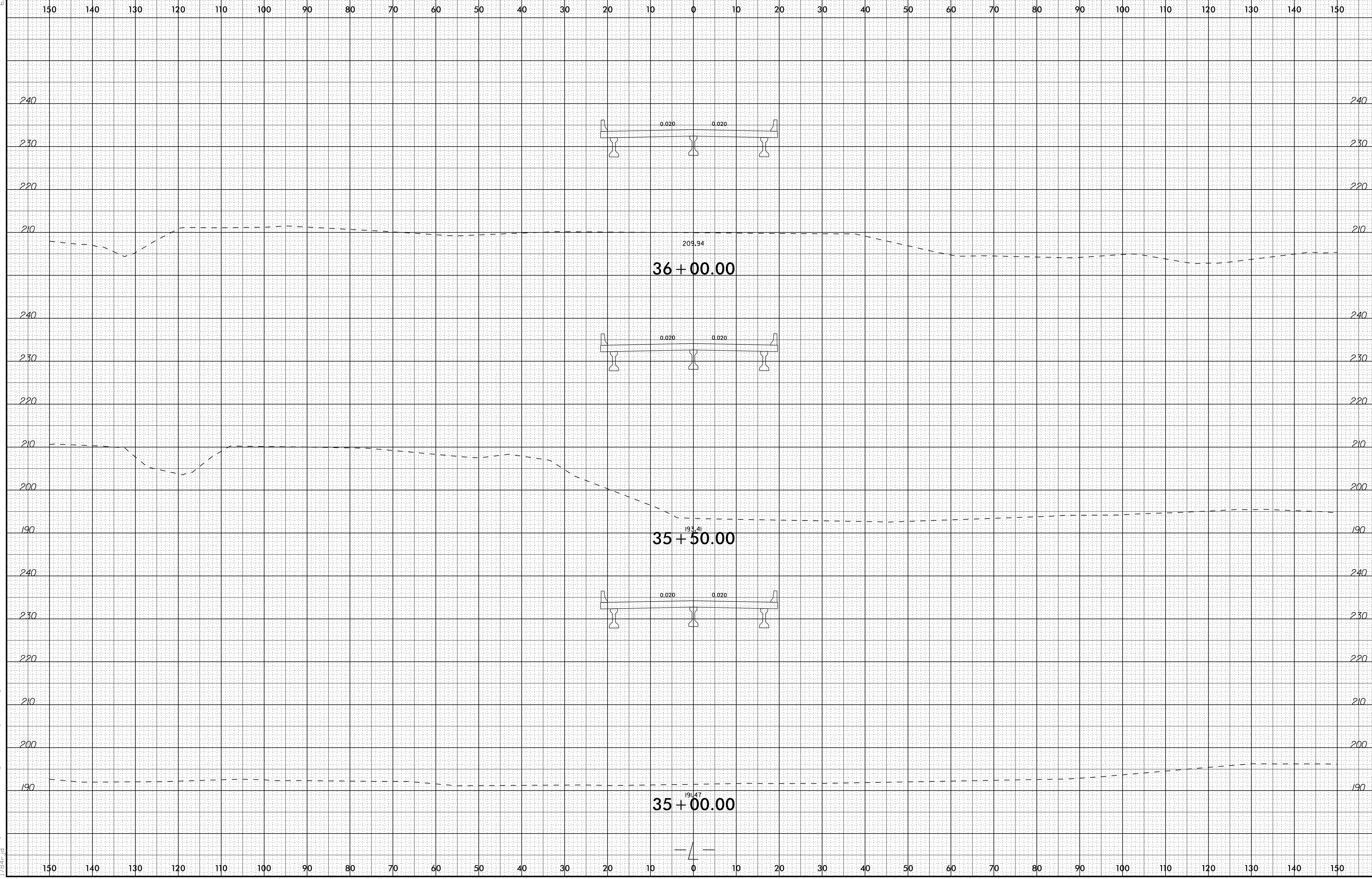


6/23/16



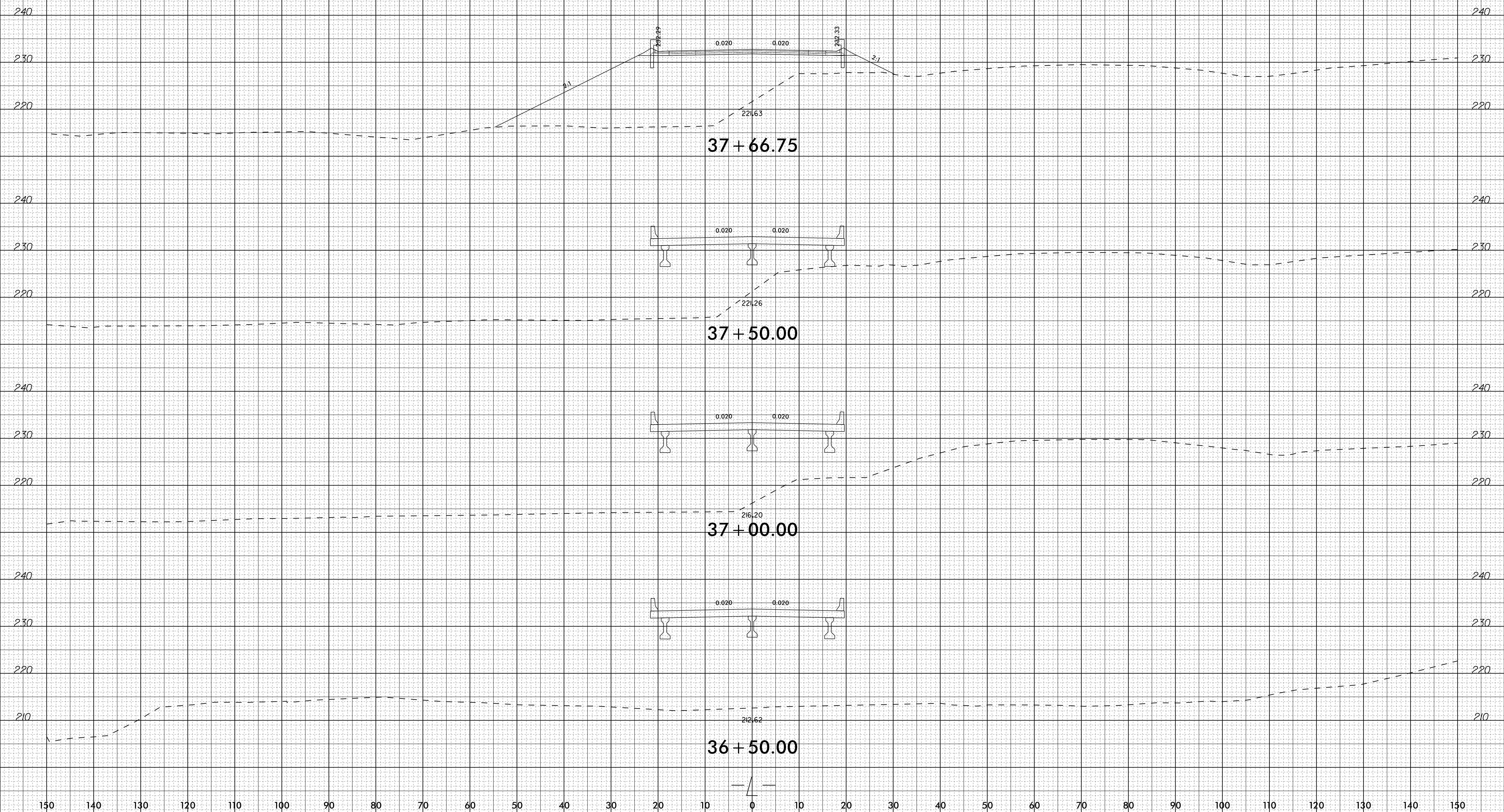
PROJ. REFERENCE NO.
B-4968

SHEET NO.
X-9

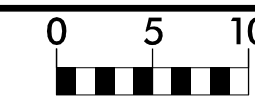


03-DEC-2018 11:11
 I:\Roadway\Corridor-Modeling\B4968_Rdy-pxl_L.dgn
 17347.dwg

150 140 130 120 110 100 90 80 70 60 50 40 30 20 10 0 10 20 30 40 50 60 70 80 90 100 110 120 130 140 150



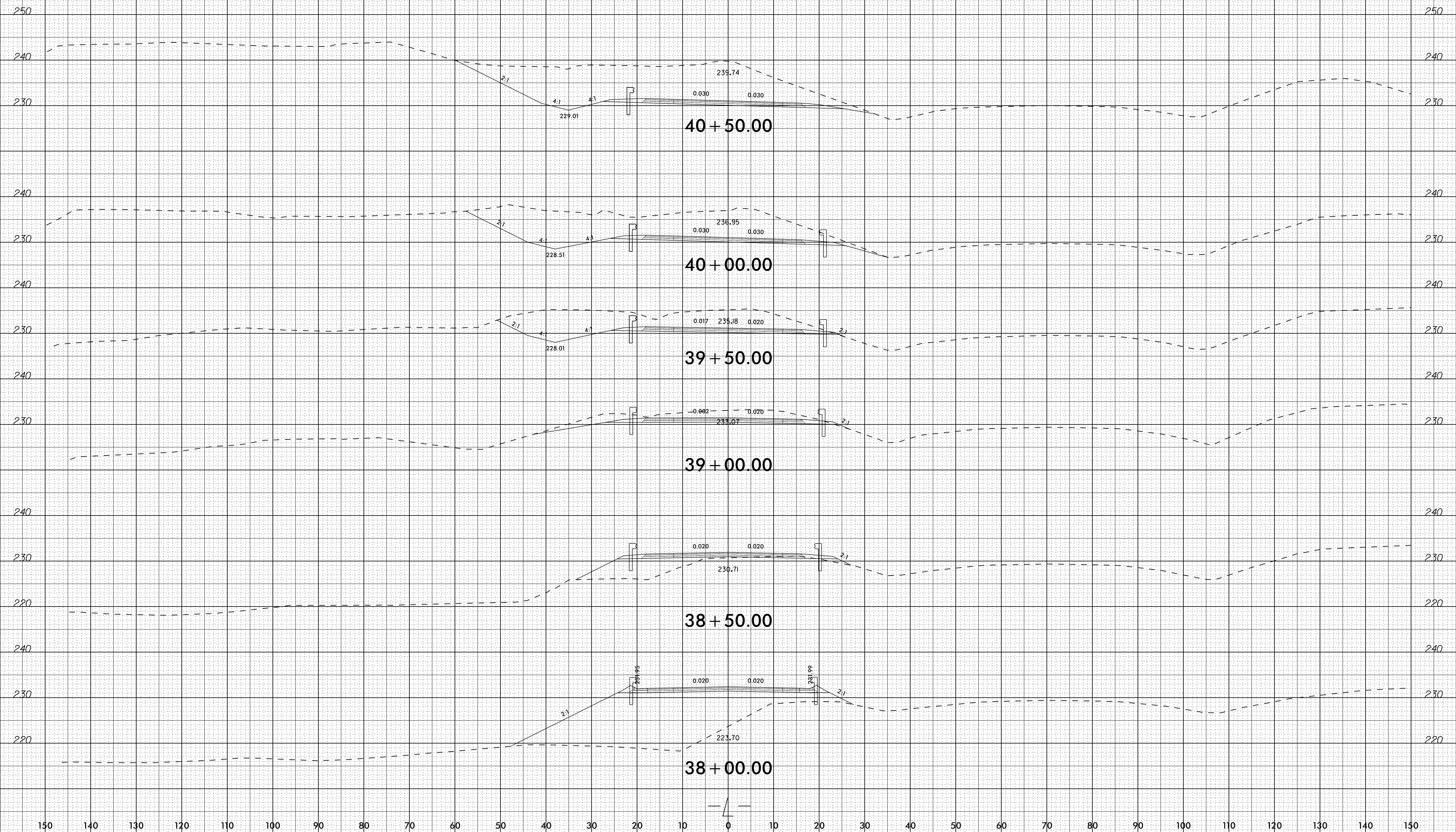
6/23/16



PROJ. REFERENCE NO.
B-4968

SHEET NO.
X-11

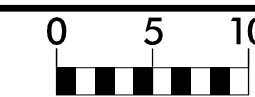
150 140 130 120 110 100 90 80 70 60 50 40 30 20 10 0 10 20 30 40 50 60 70 80 90 100 110 120 130 140 150



150 140 130 120 110 100 90 80 70 60 50 40 30 20 10 0 10 20 30 40 50 60 70 80 90 100 110 120 130 140 150

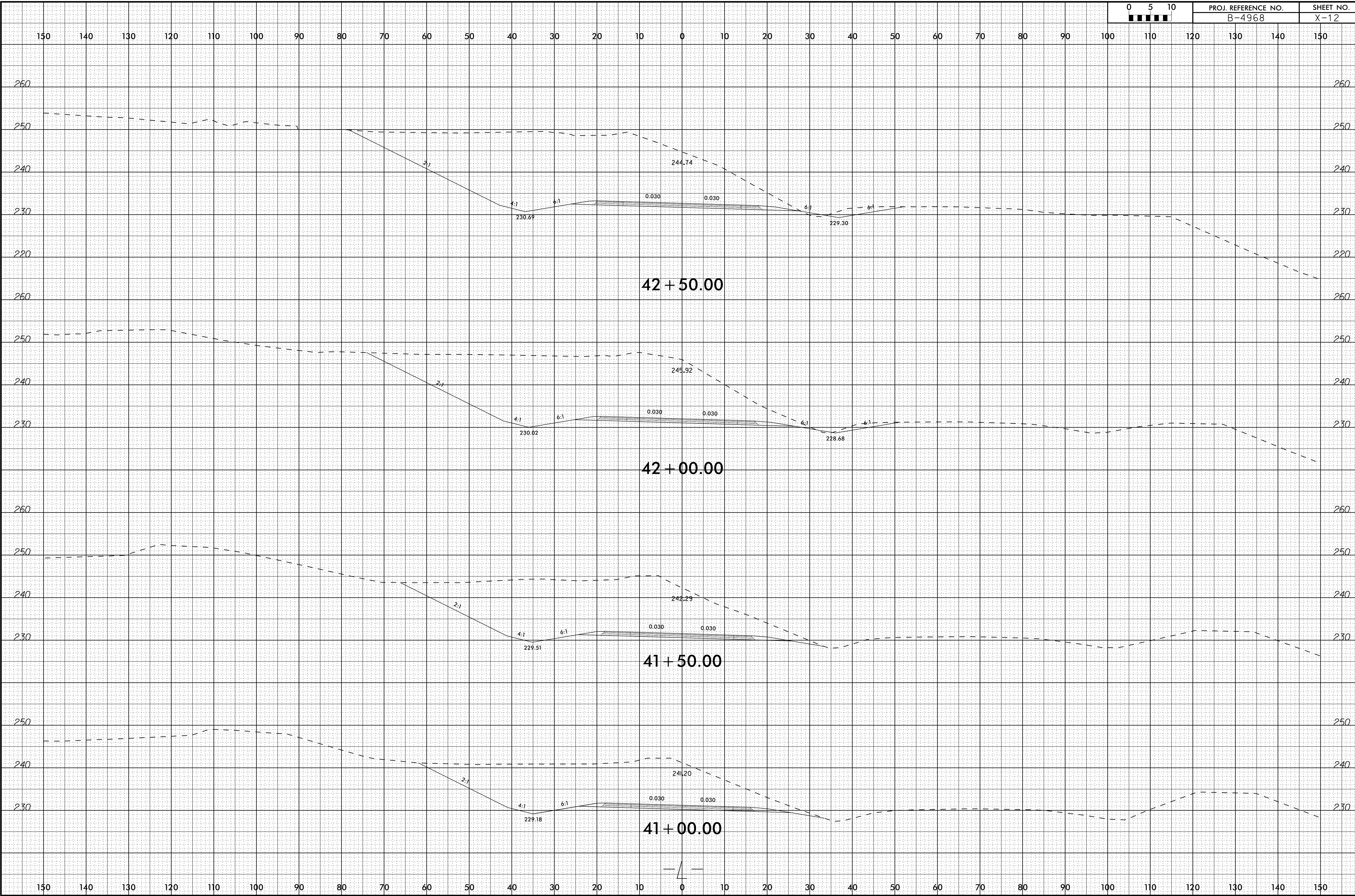
02_JAN_2019 11:23
\\fs0001\corridor-modeling\B4968_Rdy_xpl_L.dgn
17347.dwg

6/23/16

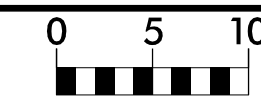


PROJ. REFERENCE NO.
B-4968

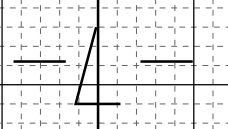
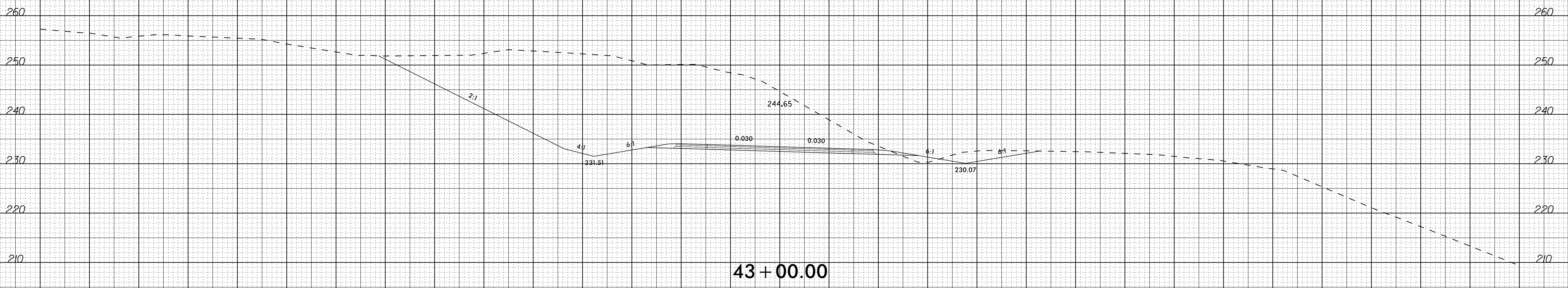
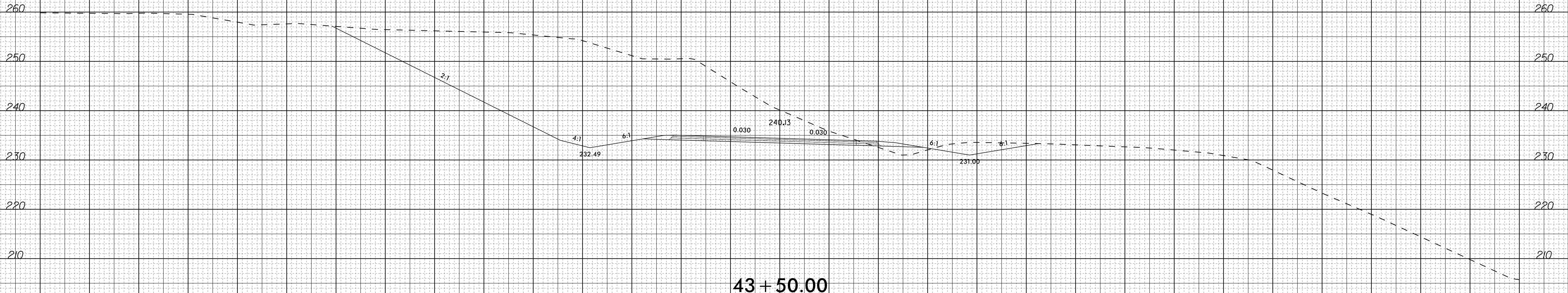
SHEET NO.
X-12



03-DEC-2018 11:11
I:\Roadway\Corridor-Modeling\B4968_Rdy_xpl.dgn

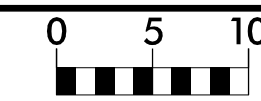


150 140 130 120 110 100 90 80 70 60 50 40 30 20 10 0 10 20 30 40 50 60 70 80 90 100 110 120 130 140 150

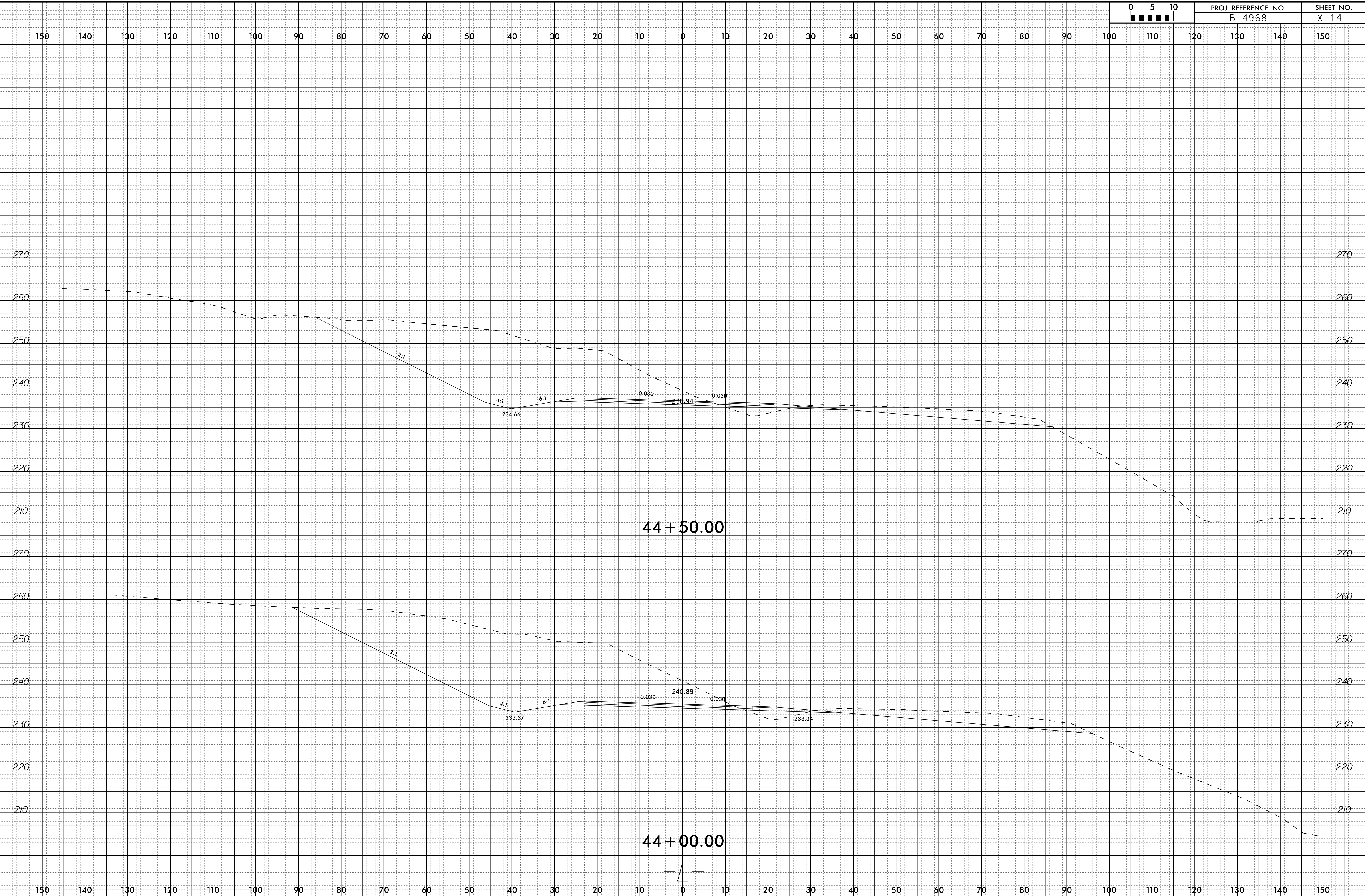


150 140 130 120 110 100 90 80 70 60 50 40 30 20 10 0 10 20 30 40 50 60 70 80 90 100 110 120 130 140 150

6/23/16

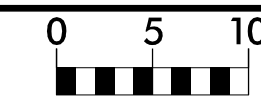


PROJ. REFERENCE NO.	SHEET NO.
B-4968	X-14



03-DEC-2018 11:11
I:\Roadway\Corridor-Modeling\B4968_Rdy_xpl_L.dgn

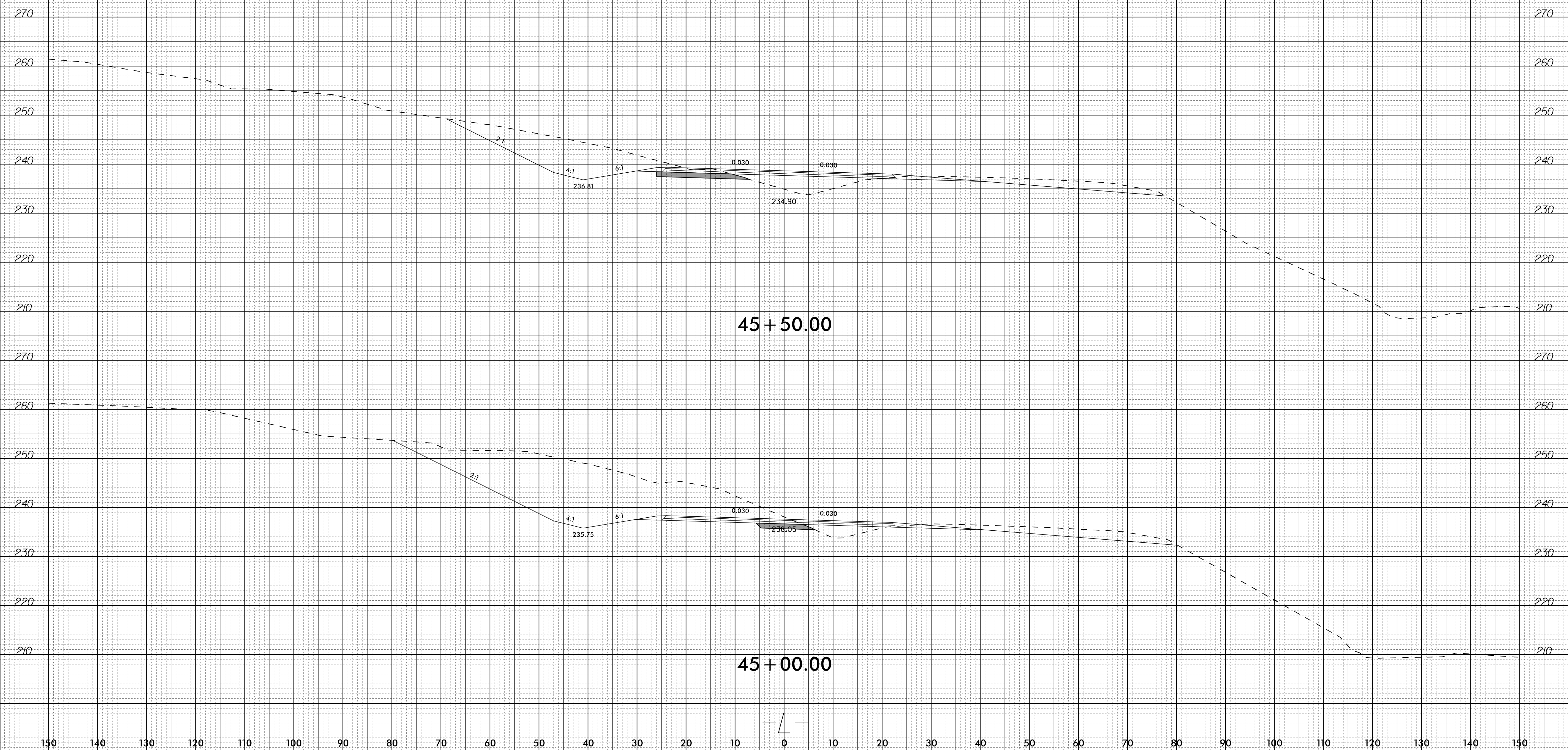
SHALLOW UNDERCUT EXCAVATION



PROJ. REFERENCE NO. B-4968

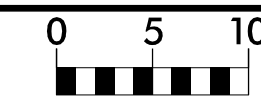
SHEET NO. X-15

150 140 130 120 110 100 90 80 70 60 50 40 30 20 10 0 10 20 30 40 50 60 70 80 90 100 110 120 130 140 150



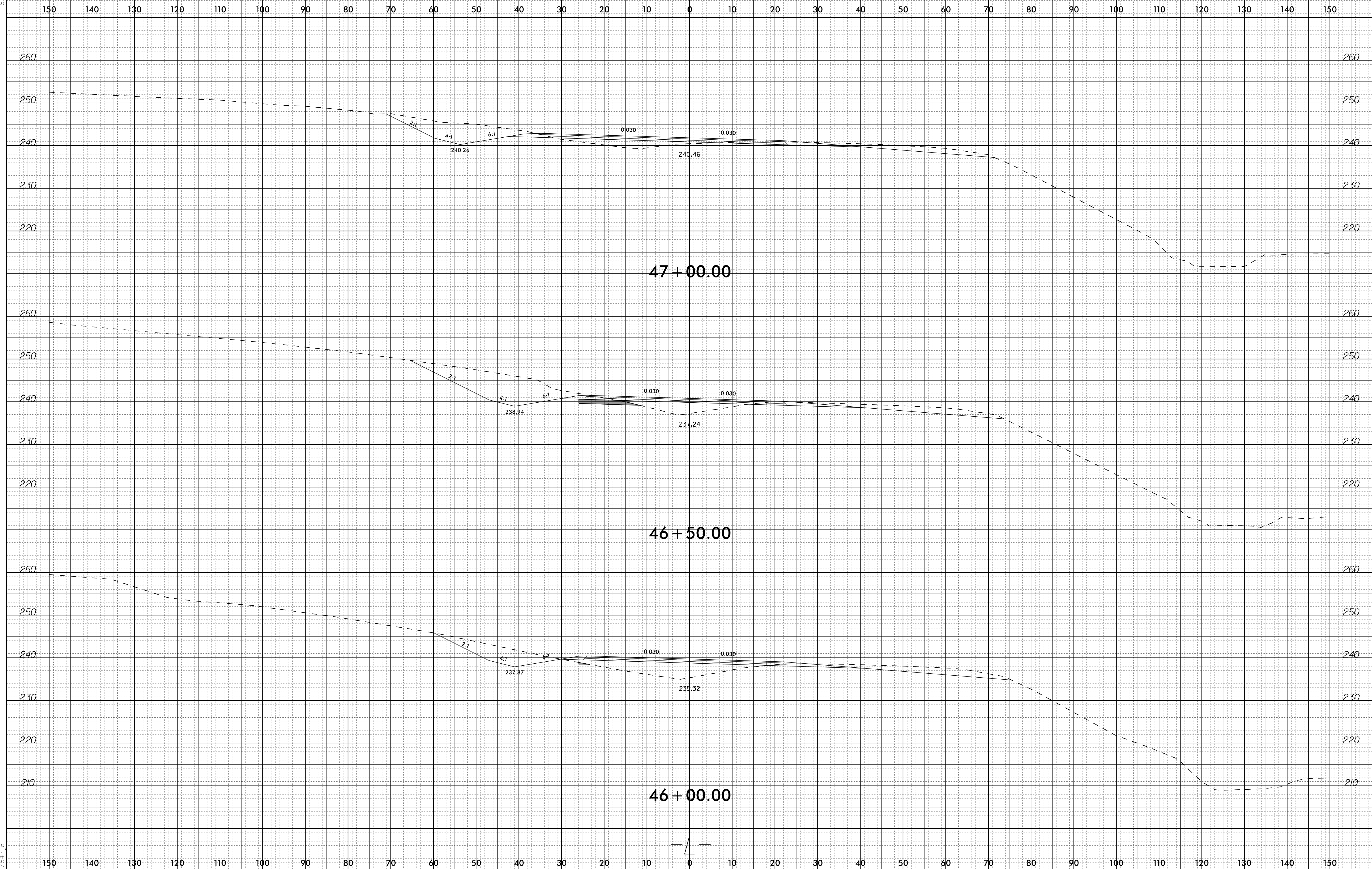
6/23/16

SHALLOW UNDERCUT EXCAVATION



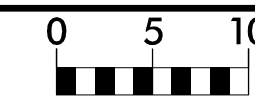
PROJ. REFERENCE NO. B-4968

SHEET NO. X-16



I8-DEC-2018 16:33
I:\Roadway\Corridor-Modeling\B4968_Rdyj_xpl_L.dgn

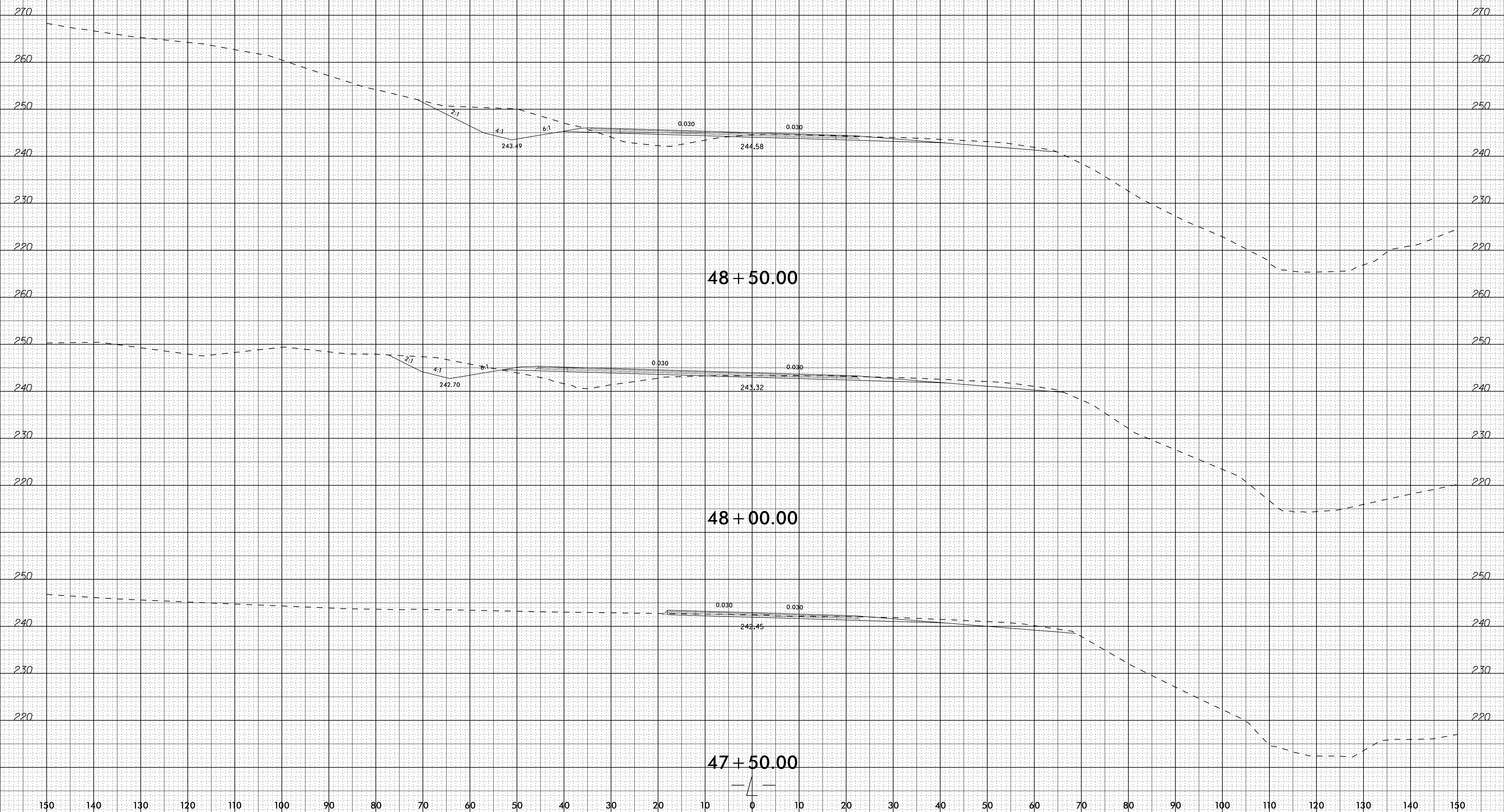
6/23/16



PROJ. REFERENCE NO.
B-4968

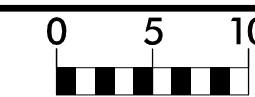
SHEET NO.
X-17

150 140 130 120 110 100 90 80 70 60 50 40 30 20 10 0 10 20 30 40 50 60 70 80 90 100 110 120 130 140 150



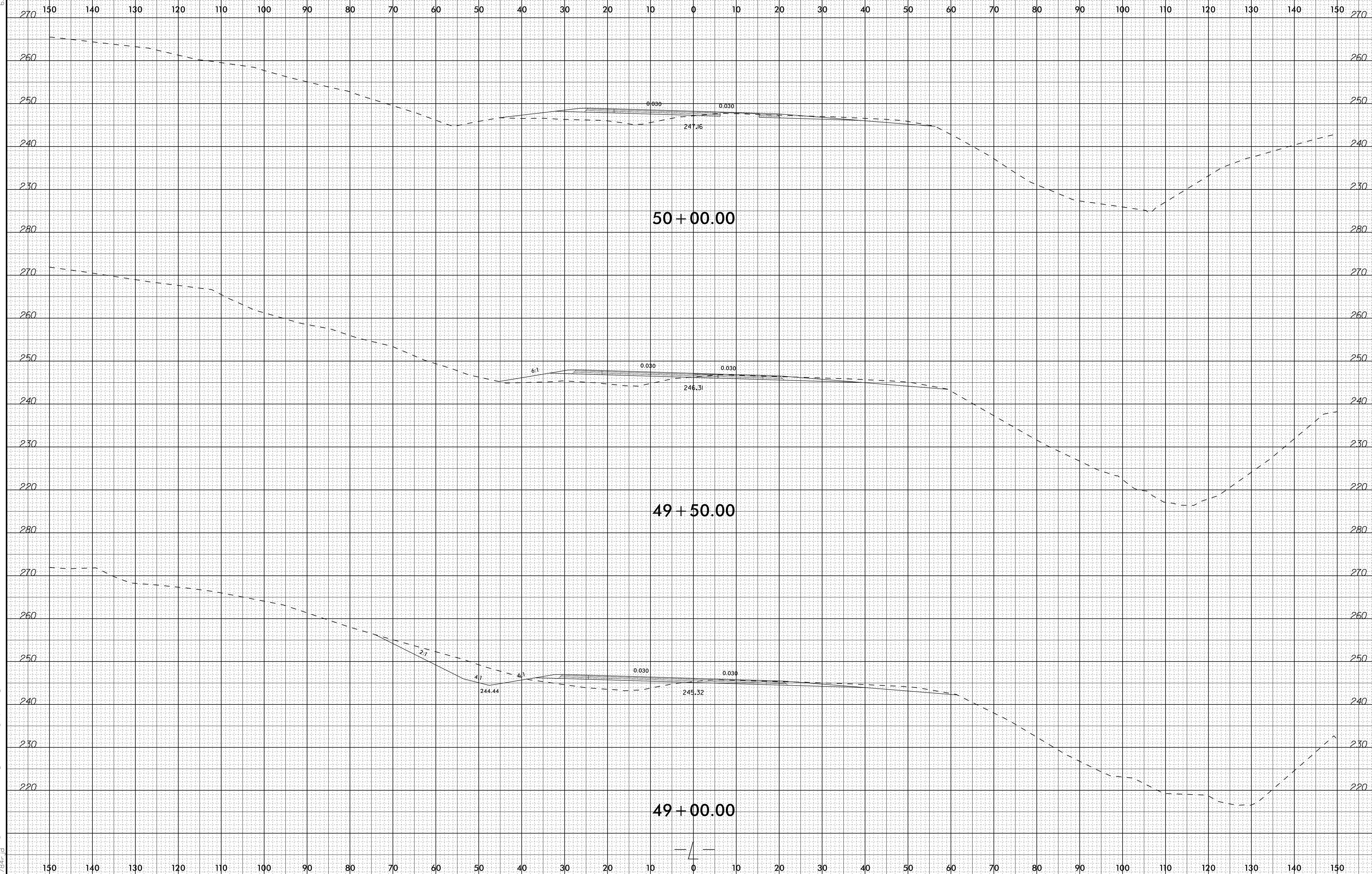
03-DEC-2018 11:11
 I:\Roadway\Corridor-Modeling\B4968_Rdyj_xpl_L.dgn
 1/28/16

6/23/16



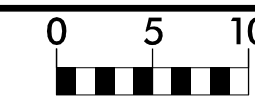
PROJ. REFERENCE NO.
B-4968

SHEET NO.
X-18

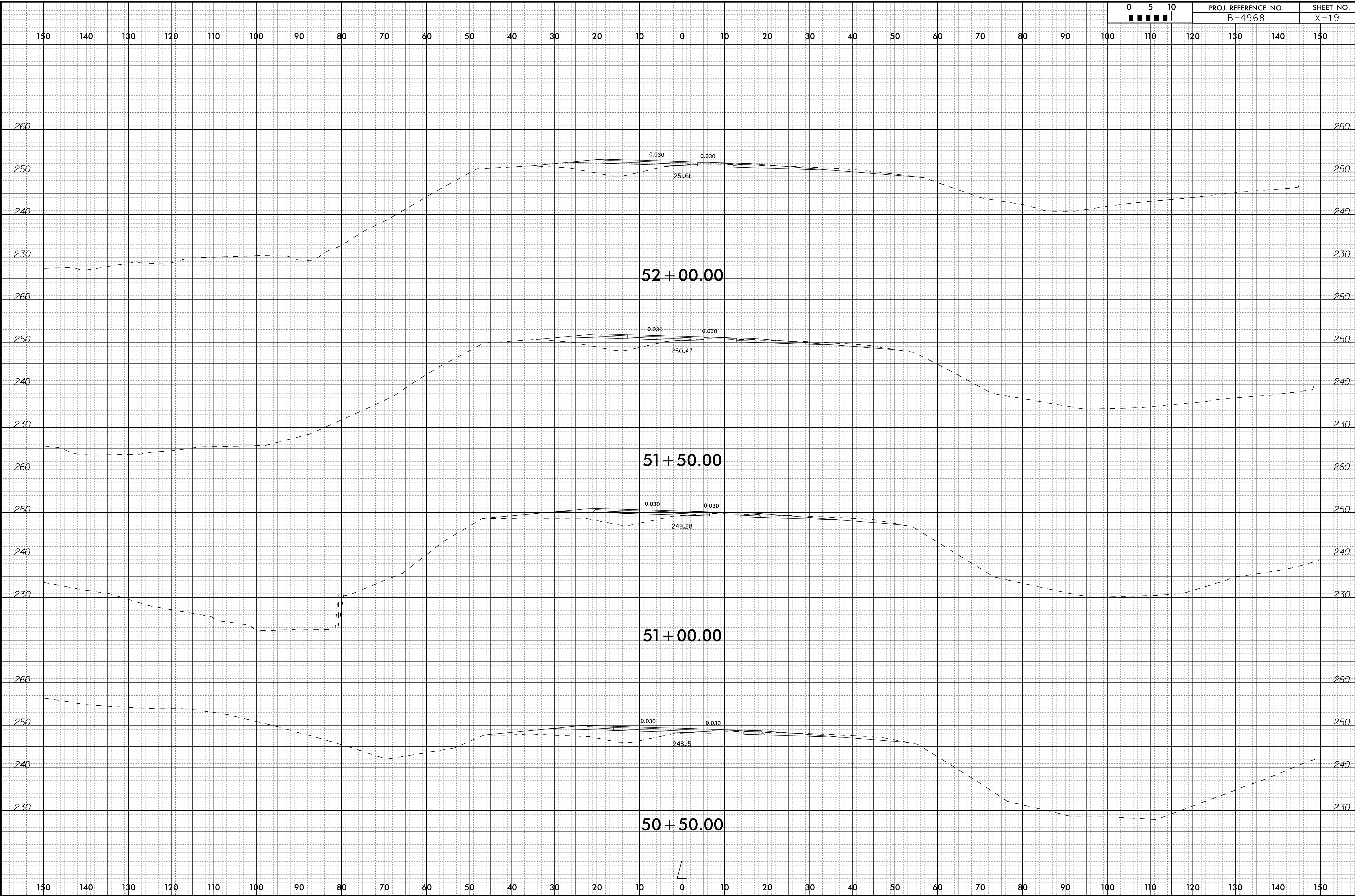


03-DEC-2018 11:11
 I:\Roadway\Corridor-Modeling\B4968_Rdy_xpl_L.dgn

6/23/16

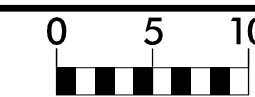


PROJ. REFERENCE NO.	SHEET NO.
B-4968	X-19

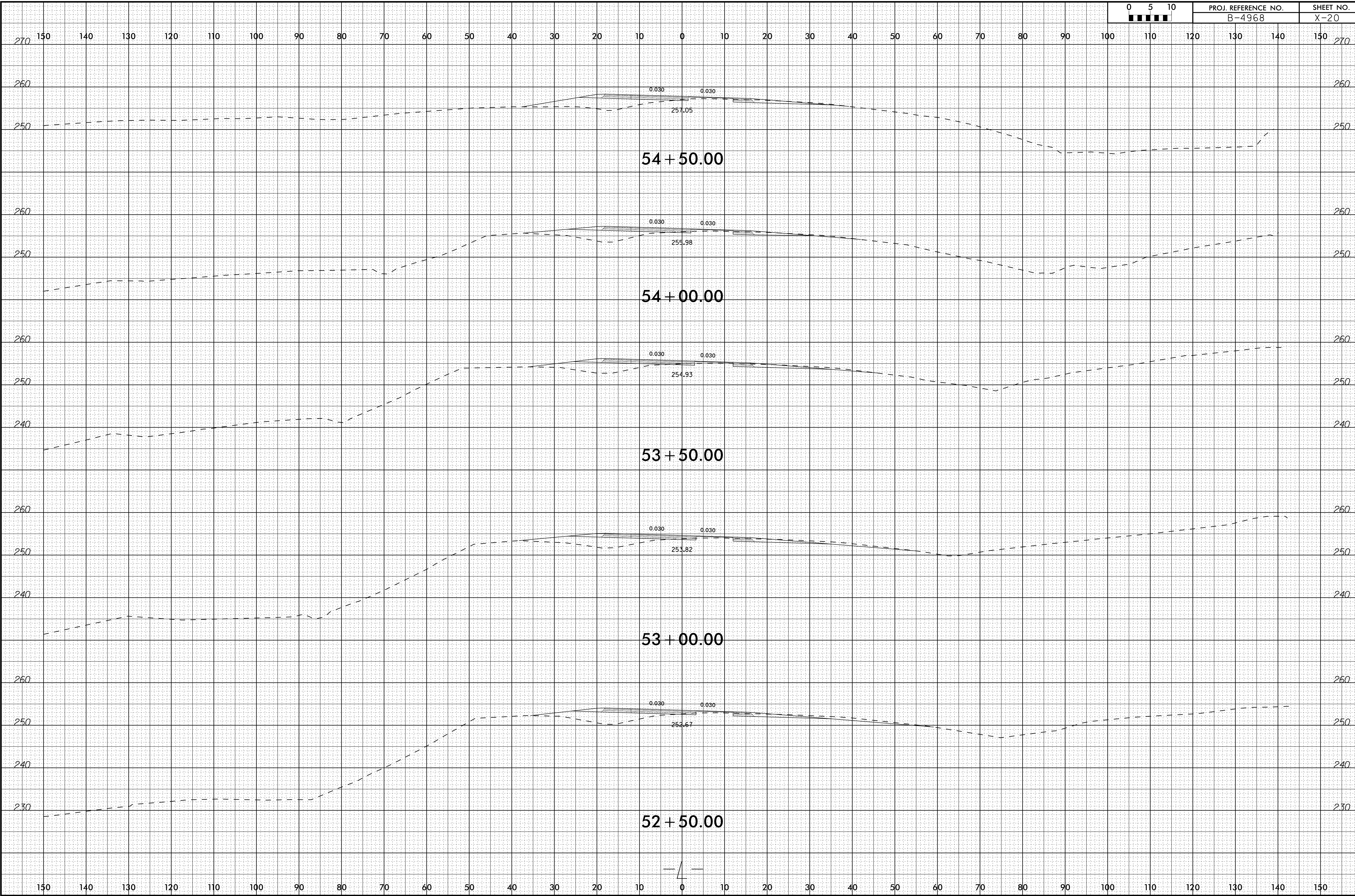


03-DEC-2018 11:11
 I:\Roadway\Corridor-Modeling\B4968_Rdy_xpl.dgn

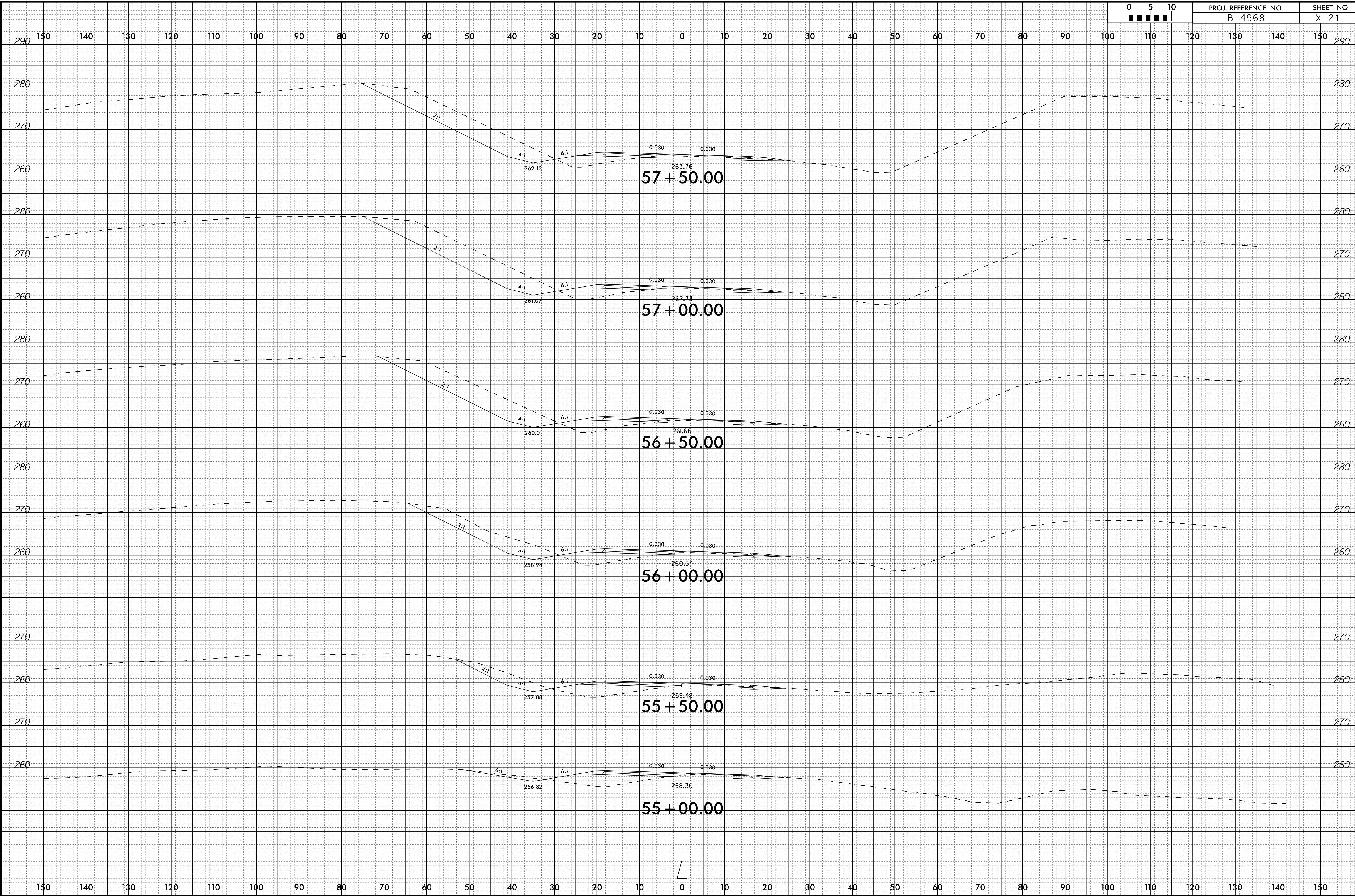
6/23/16

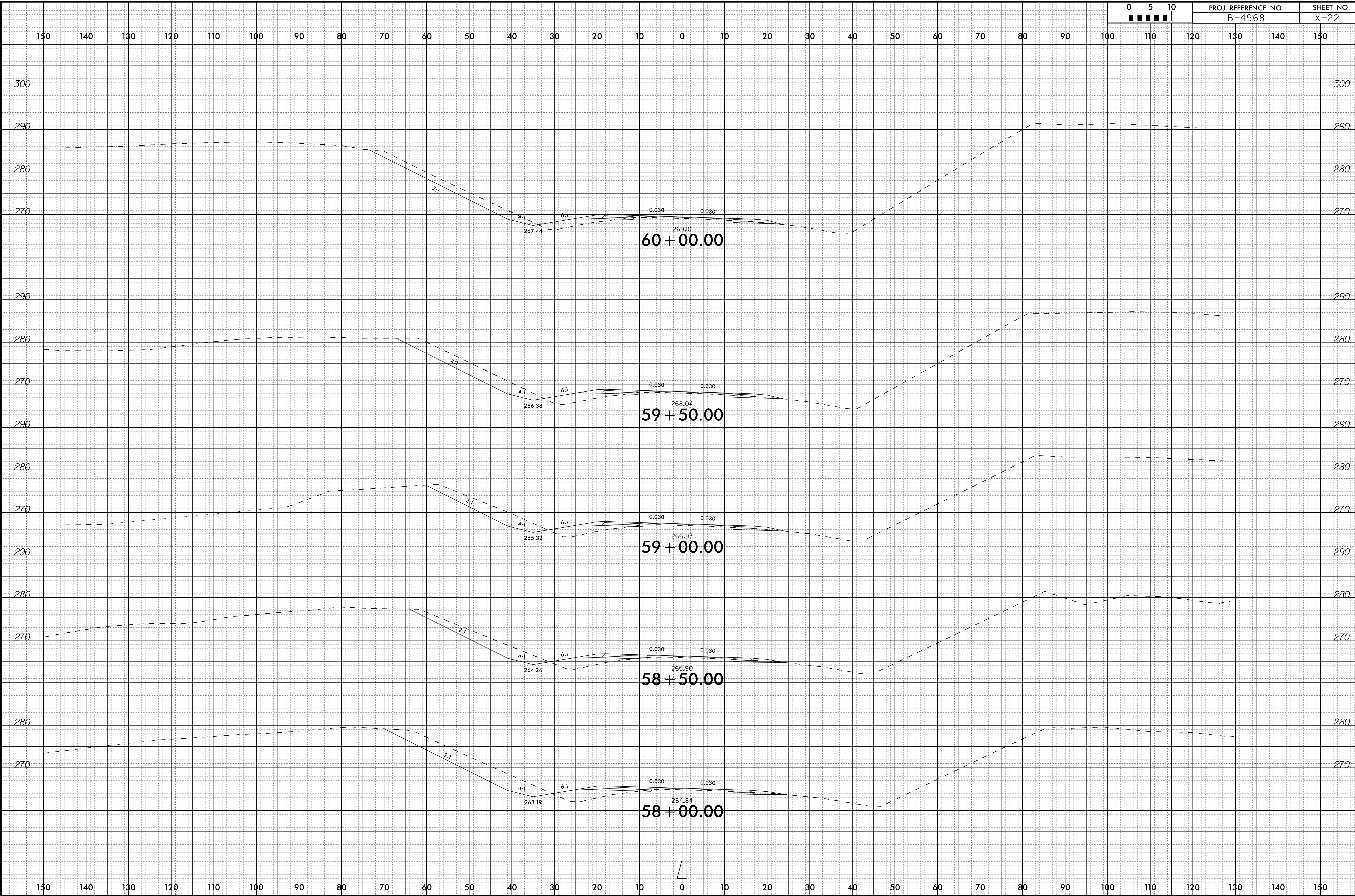


PROJ. REFERENCE NO.	SHEET NO.
B-4968	X-20

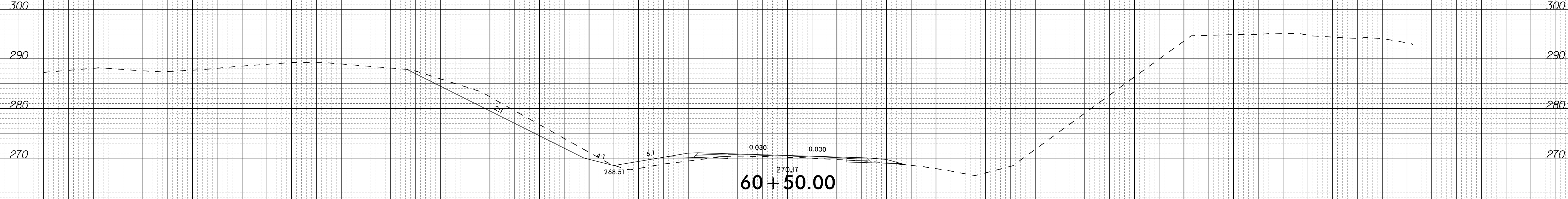
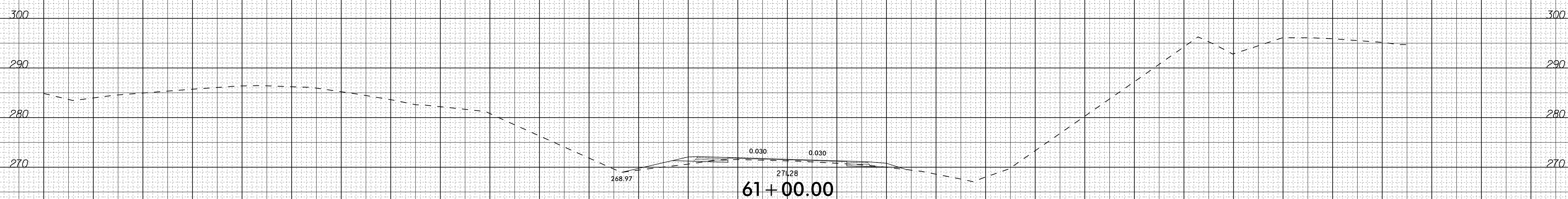
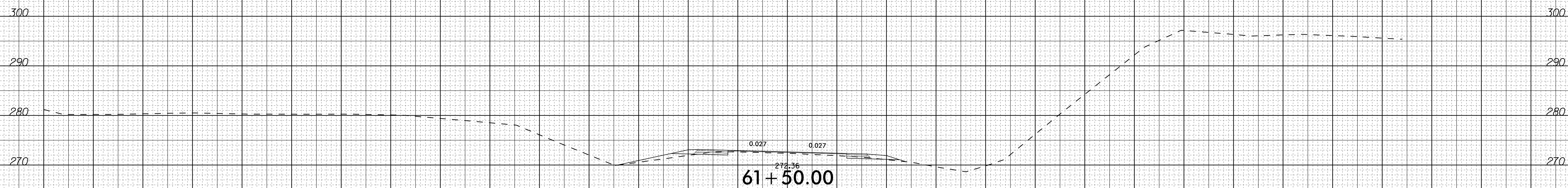
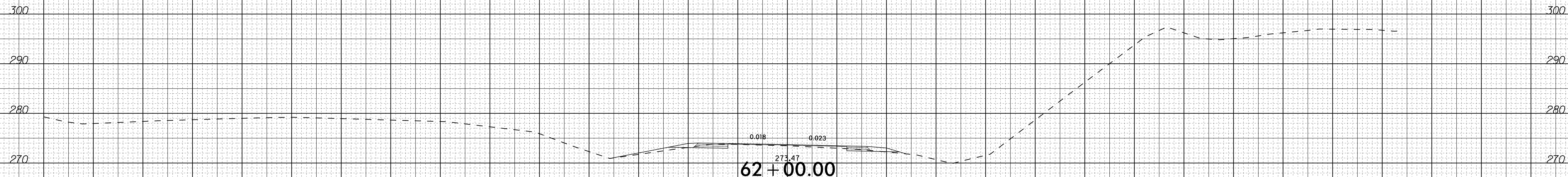


03-DEC-2018 11:11
 I:\Roadway\Corridor-Modeling\B4968_Rdy_xpl_L.dgn
 1/28/16






150 140 130 120 110 100 90 80 70 60 50 40 30 20 10 0 10 20 30 40 50 60 70 80 90 100 110 120 130 140 150




150 140 130 120 110 100 90 80 70 60 50 40 30 20 10 0 10 20 30 40 50 60 70 80 90 100 110 120 130 140 150


150 140 130 120 110 100 90 80 70 60 50 40 30 20 10 0 10 20 30 40 50 60 70 80 90 100 110 120 130 140 150



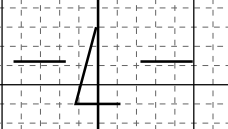
271.03
63 + 50.00



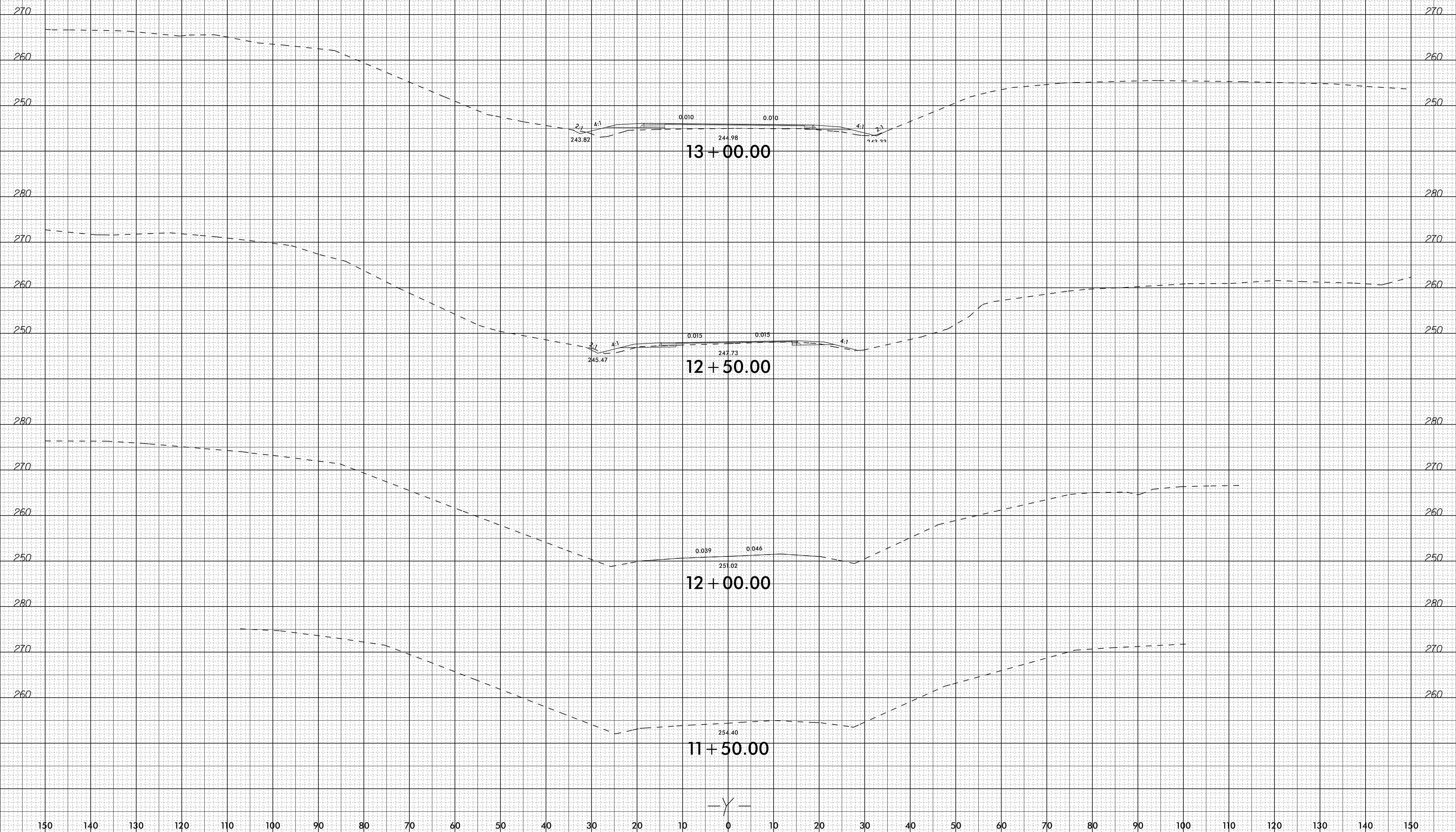
0.012 0.037
275.84
63 + 00.00



0.015 0.028
274.65
62 + 50.00

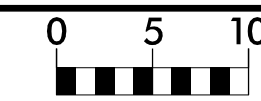


150 140 130 120 110 100 90 80 70 60 50 40 30 20 10 0 10 20 30 40 50 60 70 80 90 100 110 120 130 140 150



150 140 130 120 110 100 90 80 70 60 50 40 30 20 10 0 10 20 30 40 50 60 70 80 90 100 110 120 130 140 150

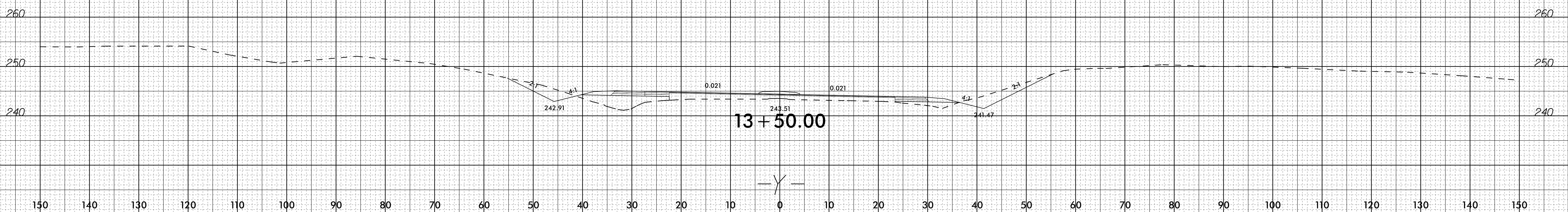
6/23/16



PROJ. REFERENCE NO.
B-4968

SHEET NO.
X-26

150 140 130 120 110 100 90 80 70 60 50 40 30 20 10 0 10 20 30 40 50 60 70 80 90 100 110 120 130 140 150



03-DEC-2018 11:11
 I:\Roadway\Corridor-Modeling\B4968_Rdy_xpl_Y.dgn