This electronic collection of documents is provided for the convenience of the user and is Not a Certified Document –

The documents contained herein were originally issued and sealed by the individuals whose names and license numbers appear on each page, on the dates appearing with their signature on that page.
This file or an individual page shall not be considered a certified document.

US 17 (MARKET STREET)
TIP NO. U-4902D
CROSS SECTION INDEX

LOCATION	STATION TO STATION	SHEET NO.
-L-	STA. 201+00 TO STA. 286+50	X-1 THRU X-43
-Y28A-	STA. 10+25 TO STA. 11+25	X-44 THRU X-45
-Y29-	STA. 12+75 TO STA. 16+75	X-46 THRU X-49
-Y30-	STA. 10+50 TO STA. 15+00	X-50 THRU X-51
-Y31-	STA. 11+00 TO STA. 12+00	X-52
-Y32-	STA. 11+25 TO STA. 12+75	X-53 THRU X-54
-Y33-	STA. 11+50 TO STA. 12+25	X-55

8/23/99
14-JUN-2018 10:13
\Roadway\CorridorModeling\U4902D_rdy_xpl_X-0_sheet.dgn
hNTB

PROJ. REFERENCE NO.	SHEET NO.
U-4902D	X-1A

STATE OF NORTH CAROLINA
DIVISION OF HIGHWAYS

CROSS-SECTION SUMMARY

Quantities are approximate only. The Resident Engineer will recross-section the work accurately when the project is staked out. These cross-section notes will be used in computing the final quantities for which the contractor will be paid.

NOTE: EMBANKMENT COLUMN DOES NOT INCLUDE BACKFILL FOR UNDERCUT

Station L - Phase 1	Uncl. Exc. (cu. yd.)	Embt (cu. yd.)
252+00.0000	0	0
252+50.0000	31	0
253+00.0000	34	0
253+50.0000	29	2
254+00.0000	36	2
254+50.0000	68	0
255+00.0000	108	0
255+50.0000	129	0
256+00.0000	126	0
256+50.0000	130	0
257+00.0000	133	0
257+50.0000	150	0
258+00.0000	178	0
258+50.0000	199	0
259+00.0000	190	0
259+50.0000	144	0
260+00.0000	94	0
261+00.0000	146	0
261+50.0000	55	0
262+00.0000	29	0

Station L - Phase 1	Uncl. Exc. (cu. yd.)	Embt (cu. yd.)
273+50.0000	0	0
274+00.0000	25	0
274+50.0000	29	1
275+00.0000	44	1
275+50.0000	45	4
276+00.0000	44	5
276+50.0000	44	10
277+00.0000	35	19
277+50.0000	54	21
278+00.0000	746	49
278+50.0000	913	65
279+00.0000	861	30
279+50.0000	550	25
280+00.0000	182	33
280+50.0000	40	20
281+00.0000	44	17
281+50.0000	46	10
282+50.0000	78	7
283+00.0000	32	0
283+50.0000	30	0

Station L_LT - Phase 2	Uncl. Exc. (cu. yd.)	Embt (cu. yd.)
201+50.0000	0	0
202+00.0000	0	59
202+50.0000	0	55
203+00.0000	0	24
203+50.0000	0	2

Station L_LT - Phase 2	Uncl. Exc. (cu. yd.)	Embt (cu. yd.)
204+00.0000	0	22
204+50.0000	0	49
205+00.0000	2	53
205+50.0000	3	48
206+00.0000	2	24
206+50.0000	1	0
207+00.0000	0	19
207+50.0000	0	37
208+00.0000	0	33
208+50.0000	0	41
209+00.0000	0	51
209+50.0000	1	47
210+00.0000	2	44
210+50.0000	2	47
211+00.0000	2	56
211+50.0000	1	63
212+00.0000	0	62
212+50.0000	0	65
213+00.0000	0	88
213+50.0000	0	128
214+00.0000	0	156
214+50.0000	0	165
215+00.0000	0	163
215+50.0000	0	122
216+00.0000	1	60
216+50.0000	1	31
217+00.0000	0	25
217+50.0000	0	12
218+00.0000	1	11
218+50.0000	1	11
219+00.0000	1	12
219+50.0000	1	31
220+00.0000	0	47
220+50.0000	0	29
221+00.0000	1	0
221+50.0000	3	11
222+00.0000	3	24
222+50.0000	3	21
223+00.0000	6	13
223+50.0000	4	5
225+50.0000	0	12
226+00.0000	0	12
226+50.0000	0	21
227+00.0000	0	36
227+50.0000	0	15
228+00.0000	0	0
228+50.0000	0	14
229+00.0000	0	28
229+50.0000	0	36
230+00.0000	0	50
230+50.0000	1	56
231+00.0000	5	54
231+50.0000	7	56

Station L_LT - Phase 2	Uncl. Exc. (cu. yd.)	Embt (cu. yd.)
231+50.0000	0	0
232+00.0000	7	4
232+50.0000	12	17
233+00.0000	5	13
233+50.0000	0	0
234+00.0000	0	1
234+50.0000	5	3
235+00.0000	5	67
235+50.0000	0	142
236+00.0000	0	144
236+50.0000	0	107
237+00.0000	0	72
237+50.0000	2	44
238+00.0000	4	32
238+50.0000	6	29
239+00.0000	6	30
239+50.0000	3	44
240+00.0000	1	49
240+50.0000	0	53
241+00.0000	0	30
241+50.0000	0	5
242+00.0000	0	32
242+50.0000	0	67
243+00.0000	0	73
243+50.0000	0	86
244+00.0000	1	95
244+50.0000	1	49
245+00.0000	0	6
245+50.0000	1	47
246+00.0000	4	89
246+50.0000	3	81
247+00.0000	0	58
247+50.0000	0	51
248+00.0000	0	52
248+50.0000	0	24
249+00.0000	0	25
249+50.0000	0	99
250+00.0000	0	94
250+50.0000	0	52
251+00.0000	0	59
251+50.0000	0	56
252+00.0000	4	55
252+50.0000	10	47
253+00.0000	17	48
253+50.0000	27	65
254+00.0000	16	38
254+50.0000	0	0
255+00.0000	35	29
255+50.0000	71	56
256+00.0000	77	53
256+50.0000	79	61
257+00.0000	80	94
257+50.0000	80	111

Station L_LT - Phase 2	Uncl. Exc. (cu. yd.)	Embt (cu. yd.)
258+00.0000	79	110
258+50.0000	76	130
259+00.0000	71	129
259+50.0000	64	111
260+00.0000	53	78
260+50.0000	23	27
261+00.0000	0	2
261+50.0000	7	33

Station L_LT - Phase 2	Uncl. Exc. (cu. yd.)	Embt (cu. yd.)
262+00.0000	4	27
262+50.0000	10	27
263+00.0000	15	14
263+50.0000	18	22
264+00.0000	15	15
264+50.0000	11	11
265+00.0000	9	11
265+50.0000	6	17
266+00.0000	3	26
266+50.0000	2	27
267+00.0000	1	23
267+50.0000	0	26
268+00.0000	1	26
268+50.0000	10	24
269+00.0000	9	12
269+50.0000	4	3
270+00.0000	8	6
270+50.0000	8	7
271+00.0000	7	8
271+50.0000	6	12
272+00.0000	5	28
272+50.0000	3	42
273+00.0000	2	46
273+50.0000	6	60
274+00.0000	11	70
274+50.0000	18	52
275+00.0000	26	40
275+50.0000	35	36
276+00.0000	43	30
276+50.0000	55	27
277+00.0000	66	21
277+50.0000	72	22
278+00.0000	92	27
278+50.0000	100	32
279+00.0000	75	36
279+50.0000	66	33
280+00.0000	68	29
280+50.0000	62	32
281+00.0000	54	38
281+50.0000	39	42
282+00.0000	21	60

Station L_RT - Phase 2	Uncl. Exc. (cu. yd.)	Embt (cu. yd.)
201+50.0000	0	4
202+00.0000	0	7
202+50.0000	0	46
203+00.0000	0	44
203+50.0000	0	5
204+00.0000	0	4
204+50.0000	0	3
205+00.0000	4	29
205+50.0000	5	75
206+00.0000	3	73
206+50.0000	2	65
207+00.0000	0	93
207+50.0000	0	108
208+00.0000	0	119
208+50.0000	0	64
209+00.0000	0	0
209+50.0000	0	0
210+00.0000	1	52
210+50.0000	1	106
211+00.0000	0	127
211+50.0000	0	72
212+00.0000	0	69
212+50.0000	0	145
213+00.0000	0	77
214+00.0000	0	62
214+50.0000	0	135
215+00.0000	0	114
215+50.0000	0	87
216+00.0000	0	46
216+50.0000	0	48
217+00.0000	0	84
217+50.0000	0	83
218+00.0000	0	47
218+50.0000	0	39
219+00.0000	0	76
219+50.0000	0	84
220+00.0000	0	102
220+50.0000	0	129
221+00.0000	0	150
221+50.0000	0	194
222+00.0000	0	212

Station L_RT - Phase 2	Uncl. Exc. (cu. yd.)	Embt (cu. yd.)
222+50.0000	0	174
223+00.0000	1	144
223+50.0000	2	115
224+00.0000	2	88
224+50.0000	1	69
225+00.0000	0	75
225+50.0000	0	105
226+00.0000	0	189
226+50.0000	0	221
227+00.0000	0	151
227+50.0000	0	108
228+00.0000	0	111
228+50.0000	0	109
229+00.0000	0	50
230+00.0000	0	60
230+50.0000	0	143
231+00.0000	0	155
231+50.0000	0	137

Station L_RT - Phase 2	Uncl. Exc. (cu. yd.)	Embt (cu. yd.)
231+50.0000	0	0
232+00.0000	0	60
232+50.0000	0	151
233+00.0000	0	94
233+50.0000	0	3
234+50.0000	0	38
235+00.0000	0	90
235+50.0000	0	109
236+00.0000	0	121
236+50.0000	0	122
237+00.0000	0	58
237+50.0000	0	76
238+00.0000	0	118
238+50.0000	0	79
239+00.0000	0	78
239+50.0000	0	91
240+00.0000	0	119
240+50.0000	0	131
241+00.0000	0	119
241+50.0000	0	118
242+00.0000	0	123
242+50.0000	0	126
243+00.0000	0	113
243+50.0000	0	108
244+00.0000	1	91
244+50.0000	2	58
245+00.0000	1	79
245+50.0000	1	72
246+00.0000	1	87
246+50.0000	0	150
247+00.0000	0	185

PROJ. REFERENCE NO.	SHEET NO.
U-4902D	X-1B

STATE OF NORTH CAROLINA
DIVISION OF HIGHWAYS

Quantities are approximate only. The Resident Engineer will recross-section the work accurately when the project is staked out. These cross-section notes will be used in computing the final quantities for which the contractor will be paid.

NOTE: EMBANKMENT COLUMN DOES NOT INCLUDE BACKFILL FOR UNDERCUT

CROSS-SECTION SUMMARY

Station	Uncl. Exc.	Embt
L_RT - Phase 2	(cu. yd.)	(cu. yd.)
247+50.0000	0	168
248+00.0000	0	129
248+50.0000	0	117
249+00.0000	0	149
249+50.0000	0	96
250+00.0000	0	4
250+50.0000	0	55
251+00.0000	0	54
251+50.0000	0	2
252+00.0000	1	56
252+50.0000	4	85
253+00.0000	4	31
253+50.0000	6	15
254+00.0000	12	30
254+50.0000	8	15
255+00.0000	4	0
255+50.0000	4	0
256+00.0000	7	27
256+50.0000	6	27
257+00.0000	0	0
257+50.0000	3	24
258+00.0000	6	42
258+50.0000	3	18
259+00.0000	1	59
259+50.0000	1	59
260+00.0000	1	28
260+50.0000	1	29
261+00.0000	0	34
261+50.0000	0	33

Station	Uncl. Exc.	Embt
L_RT - Phase 2	(cu. yd.)	(cu. yd.)
262+00.0000	1	12
262+50.0000	3	20
263+00.0000	2	8
264+00.0000	6	13
264+50.0000	10	31
265+00.0000	6	42
265+50.0000	3	66
266+00.0000	1	84
266+50.0000	0	105
267+00.0000	0	151
267+50.0000	0	168
268+00.0000	0	141
268+50.0000	0	62
269+00.0000	2	28
269+50.0000	5	40
270+00.0000	5	77
270+50.0000	3	179
271+00.0000	1	227
271+50.0000	0	242
272+00.0000	0	259

Station	Uncl. Exc.	Embt
L	(cu. yd.)	(cu. yd.)
272+50.0000	1	233
273+00.0000	2	193
273+50.0000	2	165
274+00.0000	3	139
274+50.0000	6	122
275+00.0000	7	106
275+50.0000	7	101
276+00.0000	7	115
276+50.0000	6	116
277+00.0000	5	91
277+50.0000	4	93
278+00.0000	1	106
278+50.0000	0	98
279+00.0000	0	49
280+00.0000	2	20
280+50.0000	6	27
281+00.0000	6	6
281+50.0000	1	0
282+00.0000	1	27
282+50.0000	2	44
283+00.0000	2	33
283+50.0000	3	31
284+00.0000	6	20
284+50.0000	10	12
285+00.0000	13	6
285+50.0000	18	1
286+00.0000	23	0

Station	Uncl. Exc.	Embt
Y28A - Phase 2	(cu. yd.)	(cu. yd.)
10+50.0000	0	0
10+75.0000	1	23
11+00.0000	6	5
11+25.0000	8	1

Station	Uncl. Exc.	Embt
Y29 - Phase 2	(cu. yd.)	(cu. yd.)
13+00.0000	0	0
13+25.0000	12	4
13+50.0000	14	2
13+75.0000	16	1
14+00.0000	18	2
14+25.0000	18	3
14+50.0000	15	6
14+75.0000	10	10
15+00.0000	8	12
15+25.0000	8	13
15+50.0000	9	12
15+75.0000	11	12
16+00.0000	9	12
16+25.0000	5	14

Station	Uncl. Exc.	Embt
Y29	(cu. yd.)	(cu. yd.)
16+50.0000	1	25

Station	Uncl. Exc.	Embt
Y30 - Phase 2	(cu. yd.)	(cu. yd.)
11+00.0000	0	0
11+50.0000	31	50
12+00.0000	39	35
12+50.0000	10	18
13+00.0000	21	3
13+50.0000	29	3
14+00.0000	14	2
14+50.0000	16	1
15+00.0000	19	0
17+00.0000	37	0

Station	Uncl. Exc.	Embt
Y31 - Phase 2	(cu. yd.)	(cu. yd.)
11+25.0000	0	0
11+50.0000	19	0
11+75.0000	25	13
12+00.0000	14	24
12+25.0000	5	12

Station	Uncl. Exc.	Embt
Y32 - Phase 2	(cu. yd.)	(cu. yd.)
11+50.0000	0	0
11+75.0000	5	1
12+00.0000	7	7
12+25.0000	5	10
12+50.0000	5	5

Station	Uncl. Exc.	Embt
Y33 - Phase 2	(cu. yd.)	(cu. yd.)
11+75.0000	0	0
12+00.0000	12	4

Station	Uncl. Exc.	Embt
L_CL - Phase 3	(cu. yd.)	(cu. yd.)
204+50.0000	0	11
205+00.0000	1	27
205+50.0000	2	29
206+00.0000	3	24
206+50.0000	4	23
207+00.0000	3	25
207+50.0000	2	27
208+00.0000	2	29
208+50.0000	1	15
217+00.0000	0	12

Station	Uncl. Exc.	Embt
L_CL - Phase 3	(cu. yd.)	(cu. yd.)
217+50.0000	0	27
218+00.0000	0	29
218+50.0000	0	14

Station	Uncl. Exc.	Embt
L_CL - Phase 3	(cu. yd.)	(cu. yd.)
255+00.0000	3	9
255+50.0000	5	19
256+00.0000	4	21
256+50.0000	3	23
257+00.0000	1	27
257+50.0000	0	31
258+00.0000	0	33
258+50.0000	0	37
259+00.0000	0	40
259+50.0000	0	41
260+00.0000	0	42
260+50.0000	0	44
261+00.0000	0	48
261+50.0000	0	25

Station	Uncl. Exc.	Embt
L_CL - Phase 3	(cu. yd.)	(cu. yd.)
262+00.0000	0	24
262+50.0000	0	44
263+00.0000	0	35
263+50.0000	2	25
264+00.0000	6	10
264+50.0000	5	0
269+50.0000	0	14
270+00.0000	0	28
270+50.0000	0	30
271+00.0000	0	34
271+50.0000	0	39
272+00.0000	0	40
272+50.0000	0	38
273+00.0000	0	39
273+50.0000	0	42
274+00.0000	0	39
274+50.0000	1	31
275+00.0000	2	25
275+50.0000	2	24
276+00.0000	2	23
276+50.0000	3	21
277+00.0000	3	22
277+50.0000	2	25
278+00.0000	1	28
278+50.0000	1	28
279+00.0000	3	21
279+50.0000	4	15
280+00.0000	2	6

8/23/99

0 5 10	PROJ. REFERENCE NO.	SHEET NO.
	U-4902D	X-1

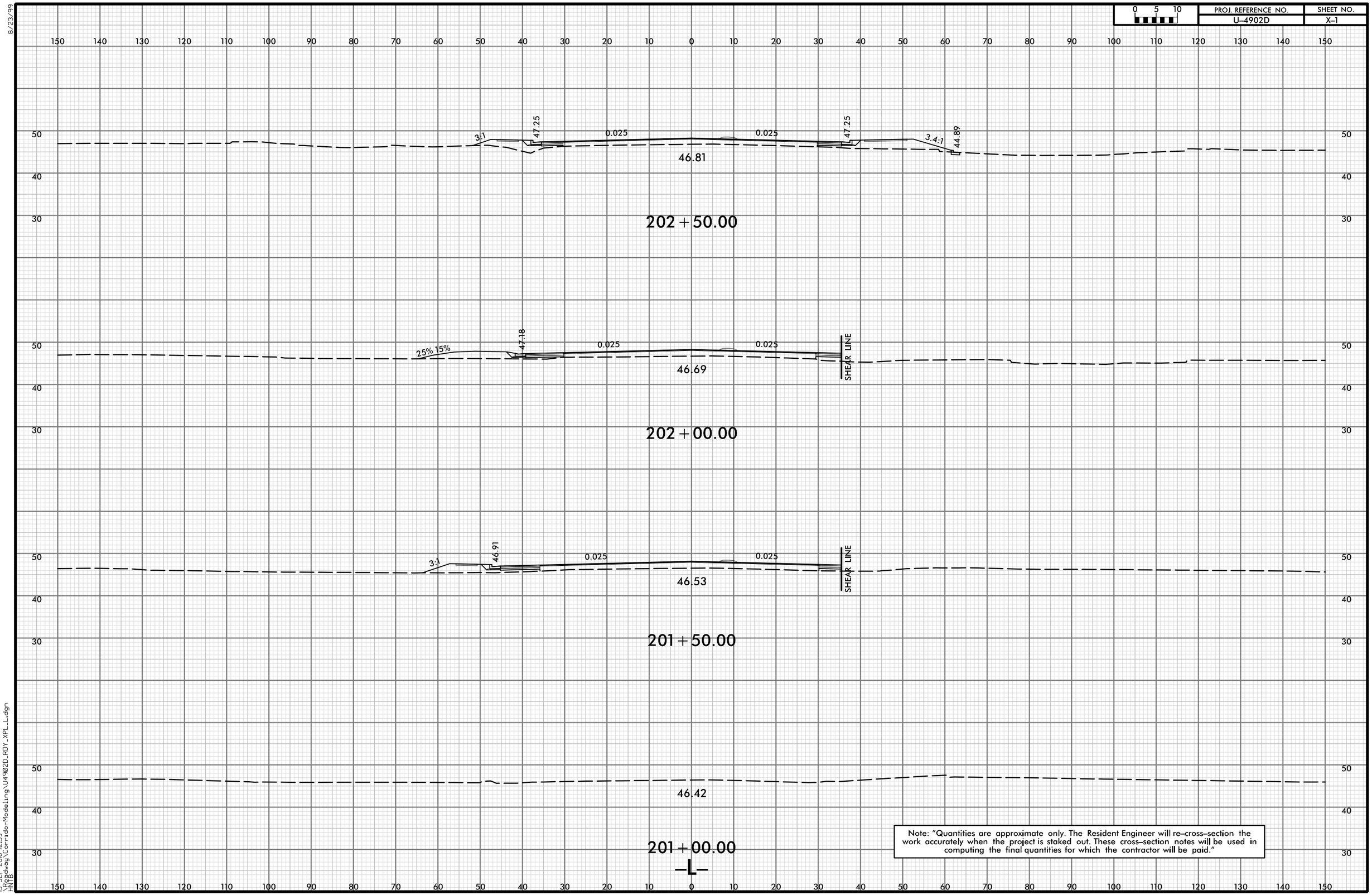

Note: "Quantities are approximate only. The Resident Engineer will re-cross-section the work accurately when the project is staked out. These cross-section notes will be used in computing the final quantities for which the contractor will be paid."

13-SEP-2018 12:39
\Roadway\Corridor-Modeling\U4902D_RDY_XPL_L.dgn
HNTB

8/23/99

0 5 10	PROJ. REFERENCE NO.	SHEET NO.
	U-4902D	X-2

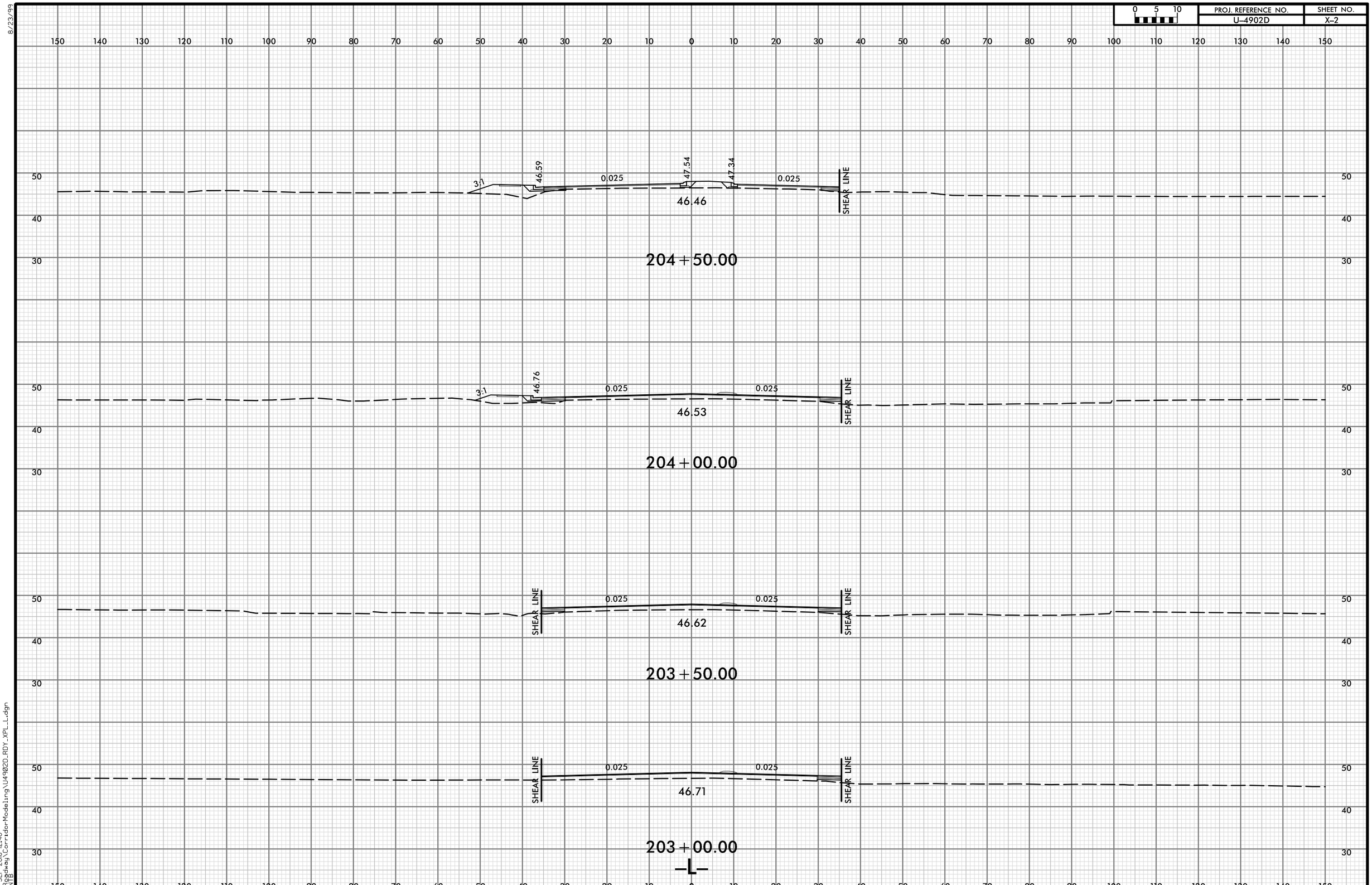

13-SEP-2018 12:40
\Roadway\Corridor-Modeling\U4902D_RDY_XPL_L.dgn
HNTB

PROJ. REFERENCE NO.	SHEET NO.
U-4902D	X-3

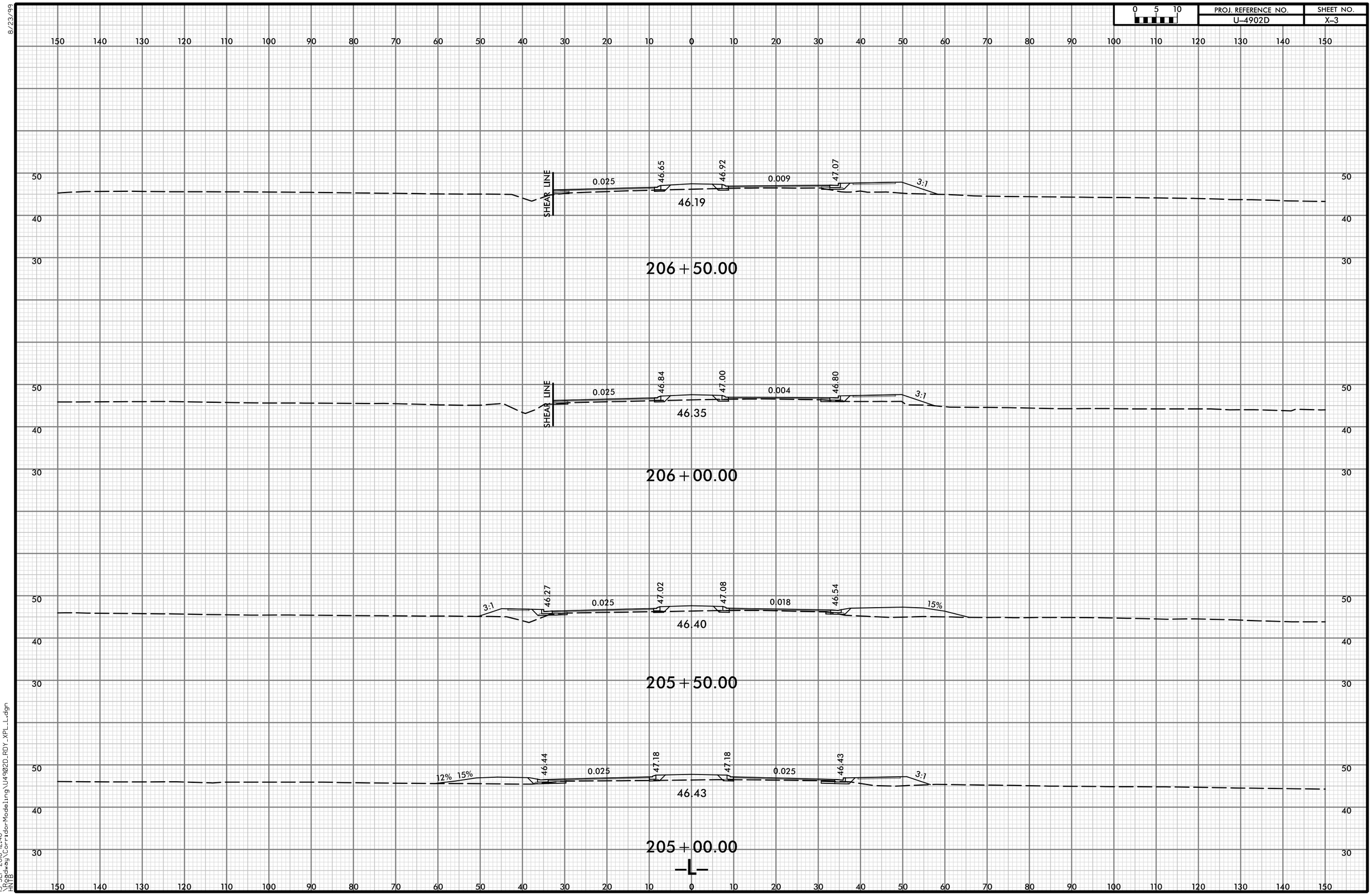

8/23/99

13-SEP-2018 12:40
\Roadway\Corridor-Modeling\U4902D_RDY_XPL_L.dgn
HNTB

PROJ. REFERENCE NO.	SHEET NO.
U-4902D	X-4

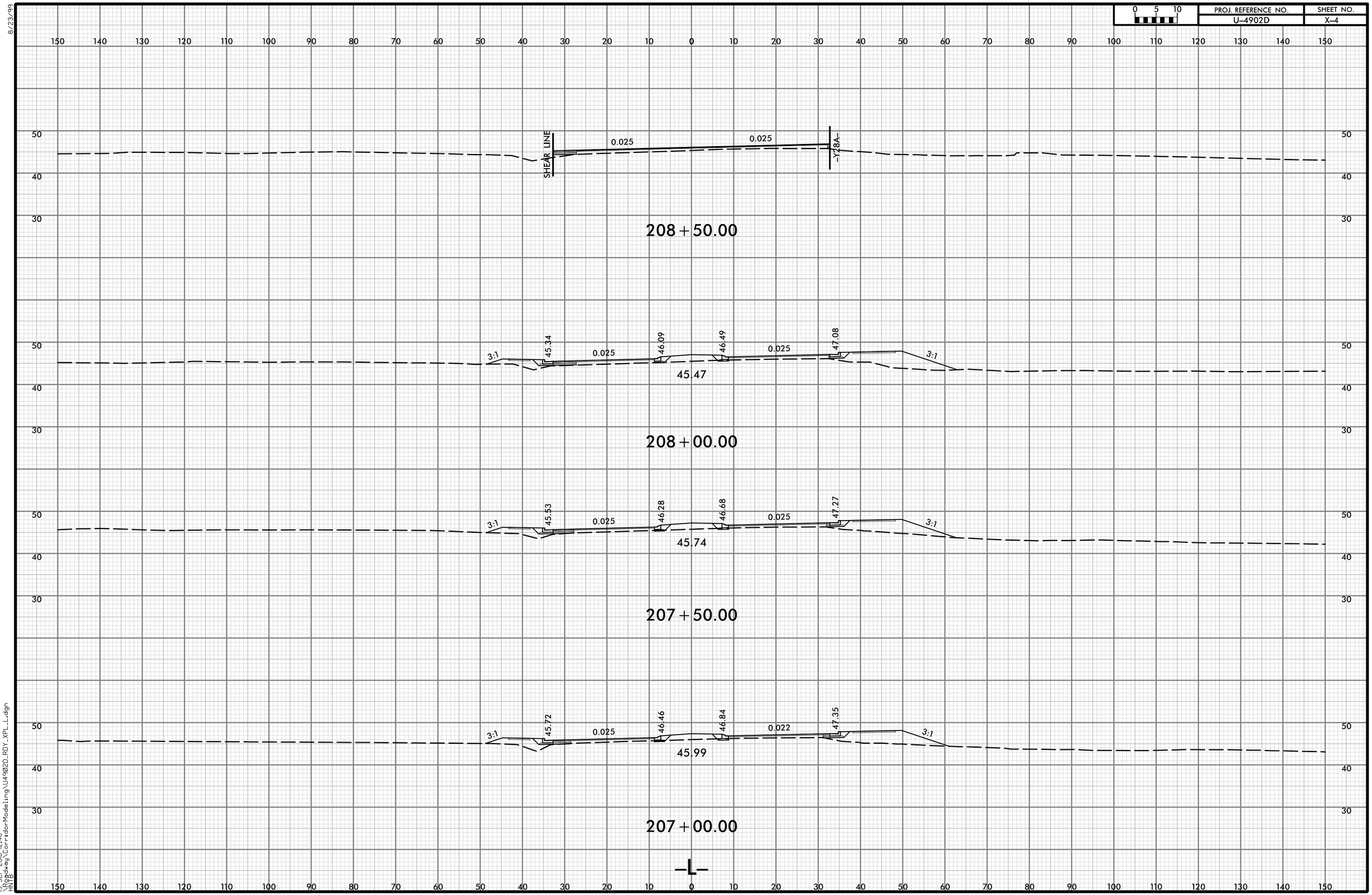

8/23/99

13-SEP-2018 12:40
\Roadway\Corridor-Modeling\U4902D_RDY_XPL_L.dgn
HNB

0 5 10	PROJ. REFERENCE NO.	SHEET NO.
	U-4902D	X-5

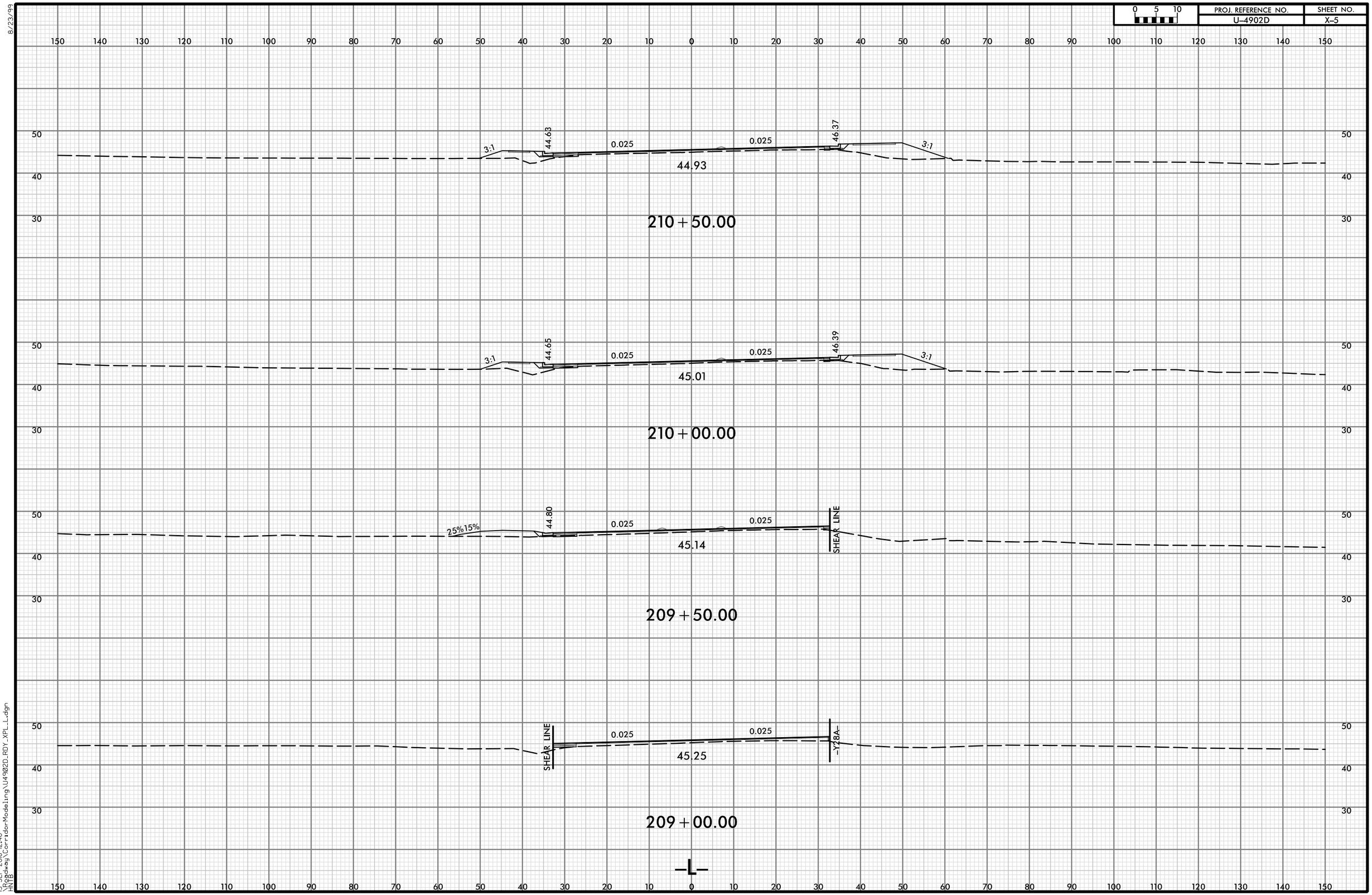

PROJ. REFERENCE NO.	SHEET NO.
U-4902D	X-6

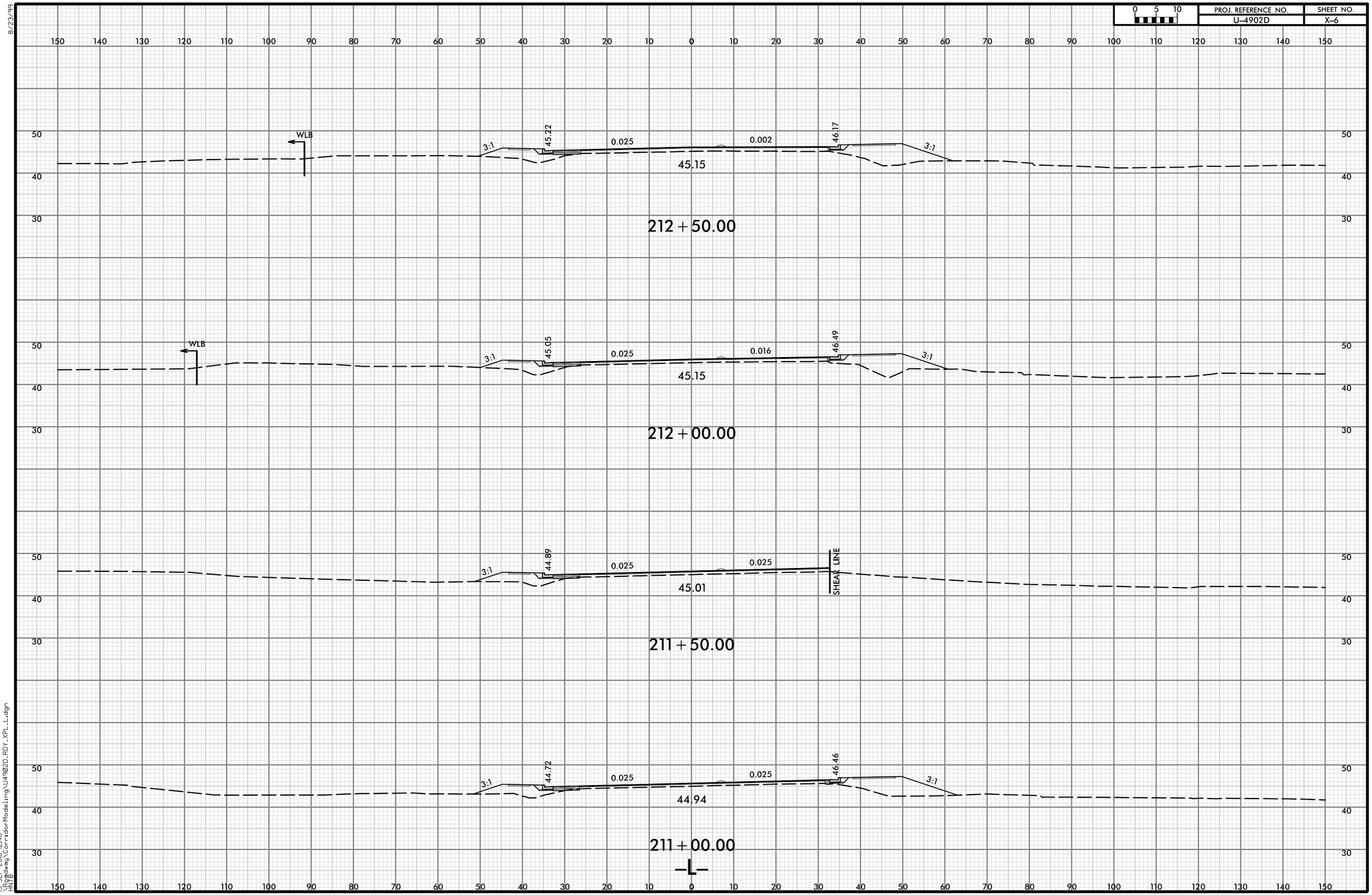

8/23/99

13-SEP-2018 12:40
\Roadway\Corridor-Modeling\U4902D_RDY_XPL_L.dgn
HNTB

PROJ. REFERENCE NO.	SHEET NO.
U-4902D	X-7

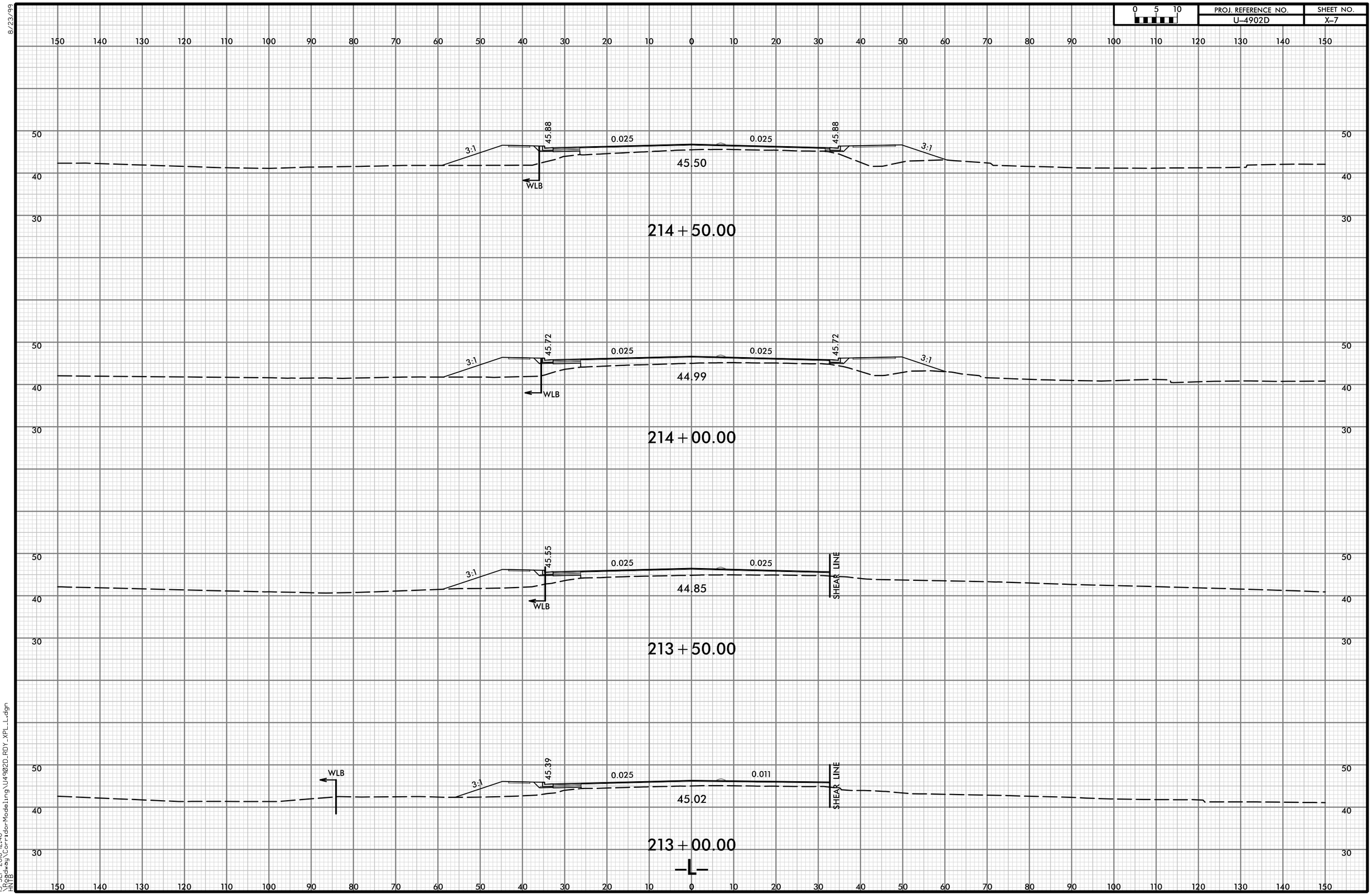

8/23/99

13-SEP-2018 12:40
\Roadway\Corridor-Modeling\U4902D_RDY_XPL_L.dgn
HNTB

PROJ. REFERENCE NO.	SHEET NO.
U-4902D	X-8

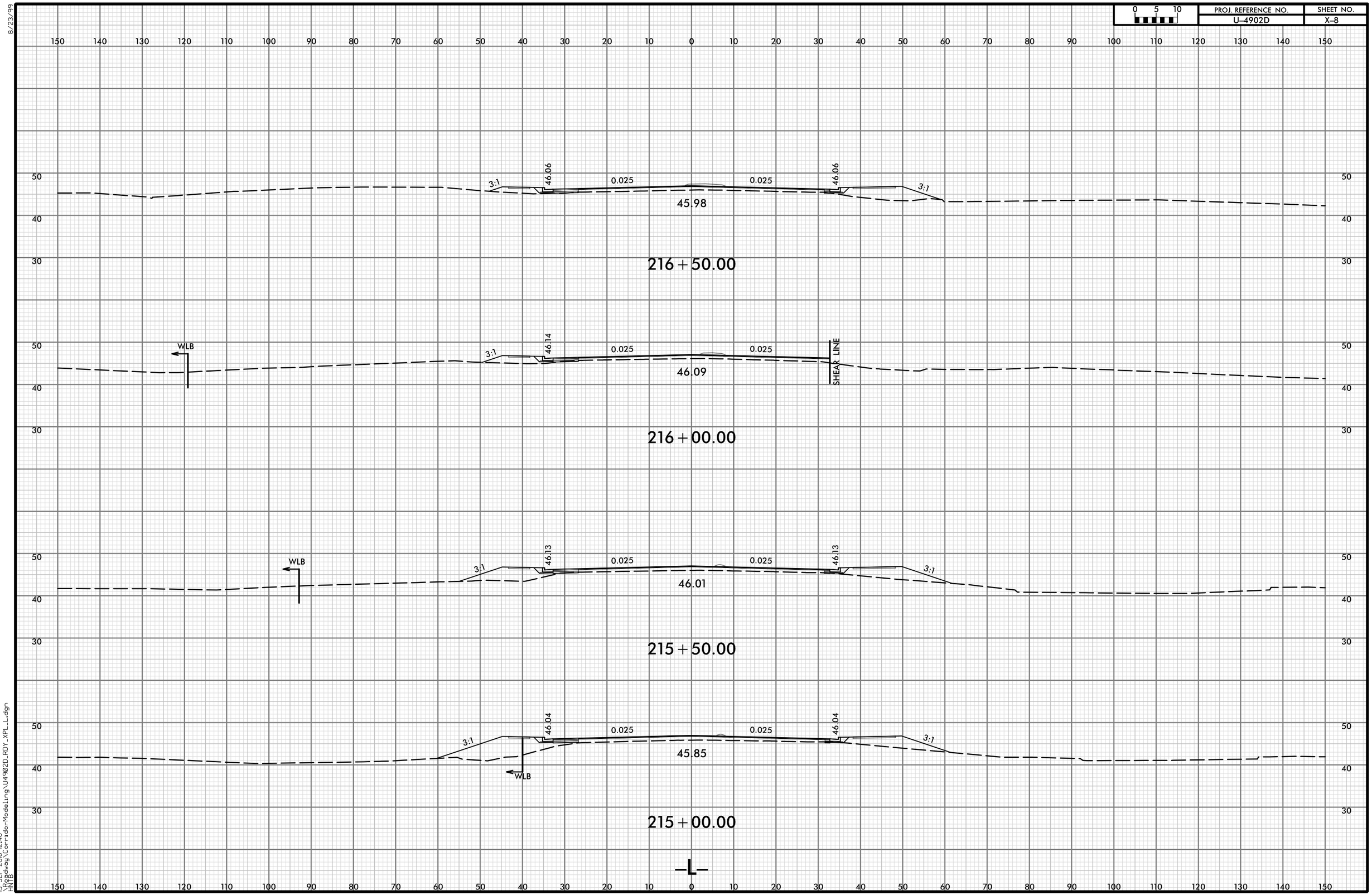

8/23/99

13-SEP-2018 12:40
\Roadway\Corridor-Modeling\U4902D_RDY_XPL_L.dgn
HNTB

PROJ. REFERENCE NO.	SHEET NO.
U-4902D	X-9

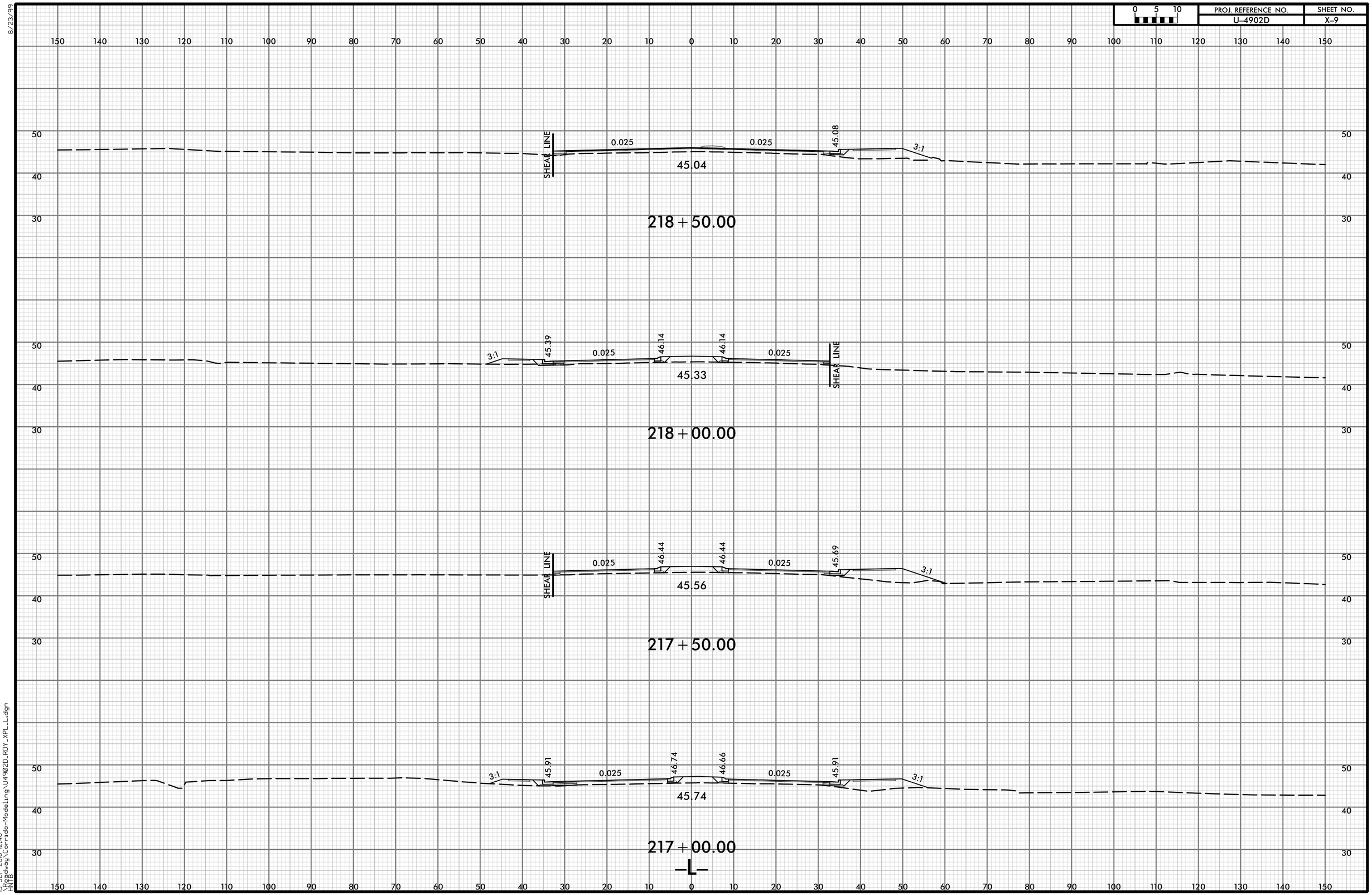

PROJ. REFERENCE NO.	SHEET NO.
U-4902D	X-10

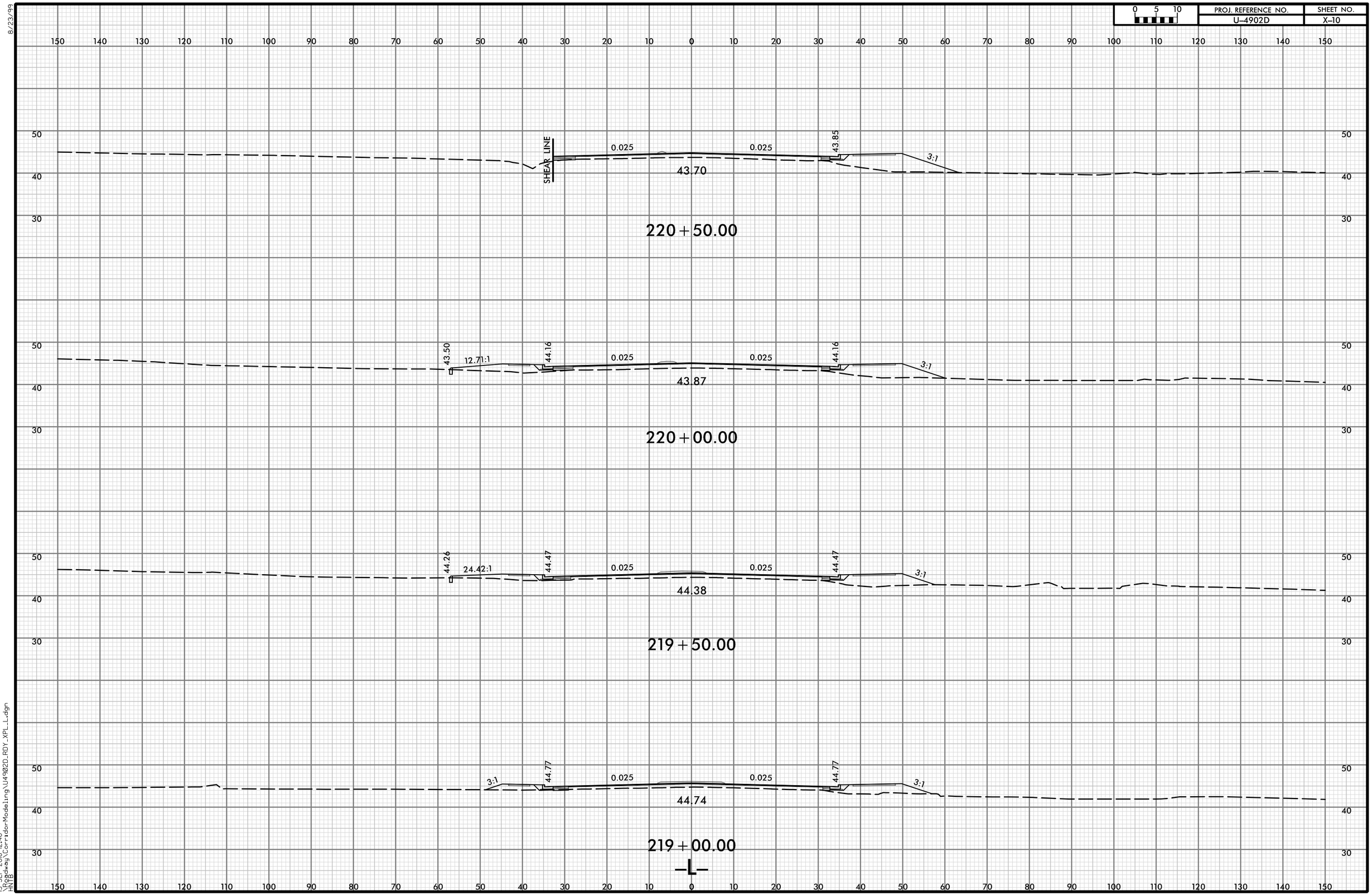

8/23/99

13-SEP-2018 12:40
\Roadway\Corridor-Modeling\U4902D_RDY_XPL_L.dgn
HNTB

8/23/99

PROJ. REFERENCE NO.	SHEET NO.
U-4902D	X-11

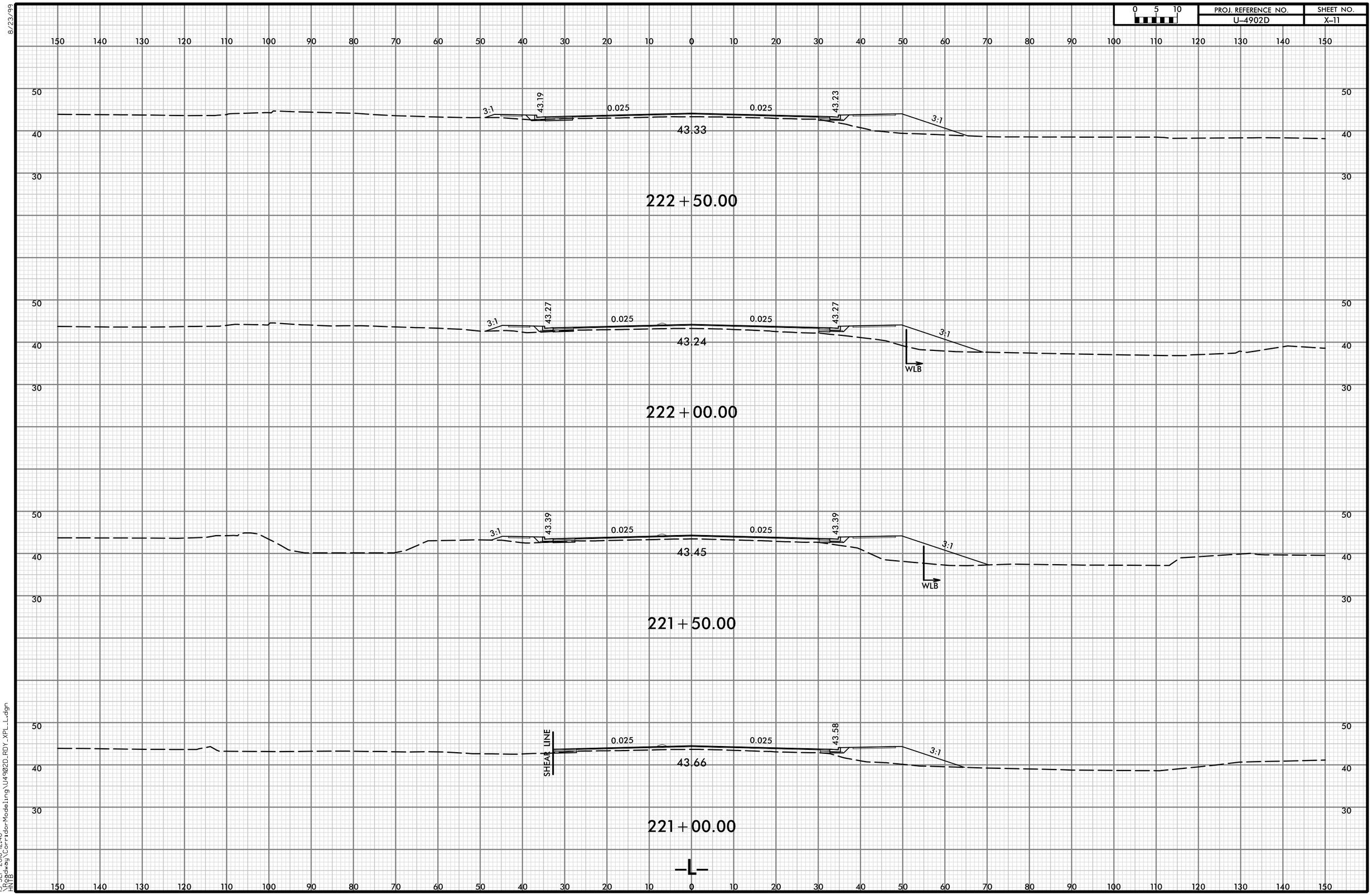

13-SEP-2018 12:40
\Roadway\Corridor-Modeling\U4902D_RDY_XPL_L.dgn
HNTB

PROJ. REFERENCE NO.	SHEET NO.
U-4902D	X-12

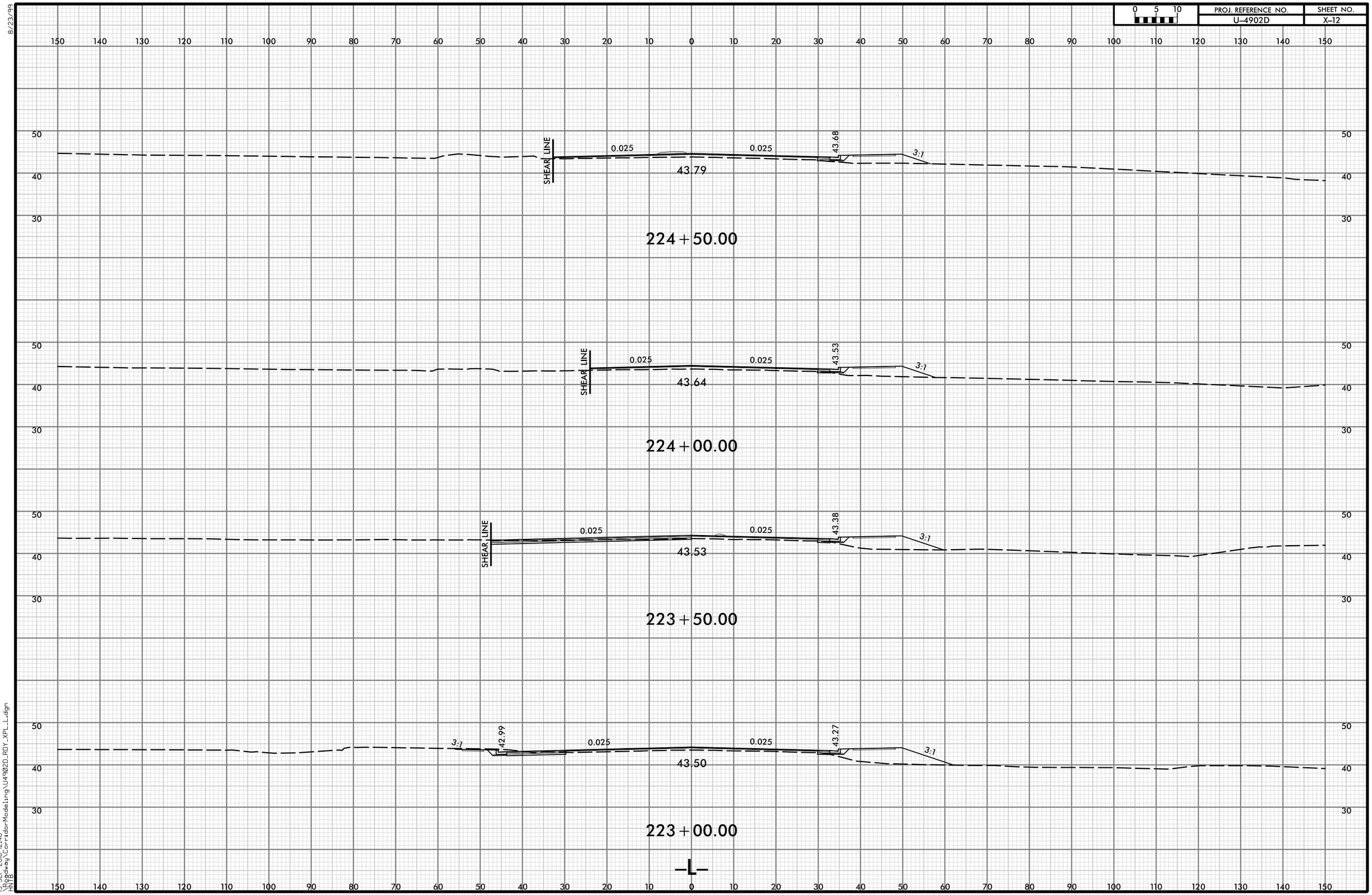

8/23/99

13-SEP-2018 12:40
\Roadway\Corridor-Modeling\U4902D_RDY_XPL_L.dgn
HNTB

PROJ. REFERENCE NO.	SHEET NO.
U-4902D	X-13

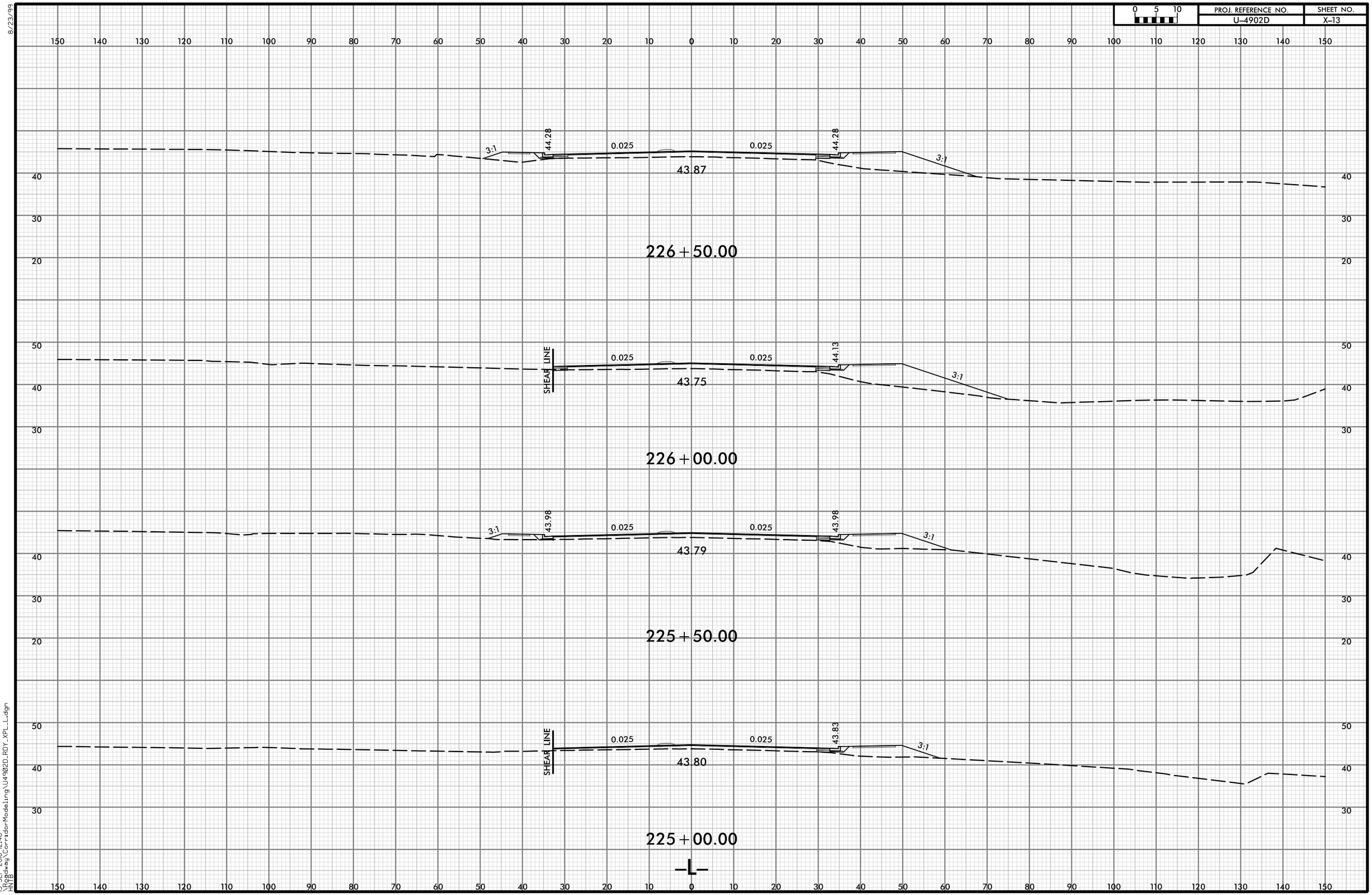

PROJ. REFERENCE NO.	SHEET NO.
U-4902D	X-14

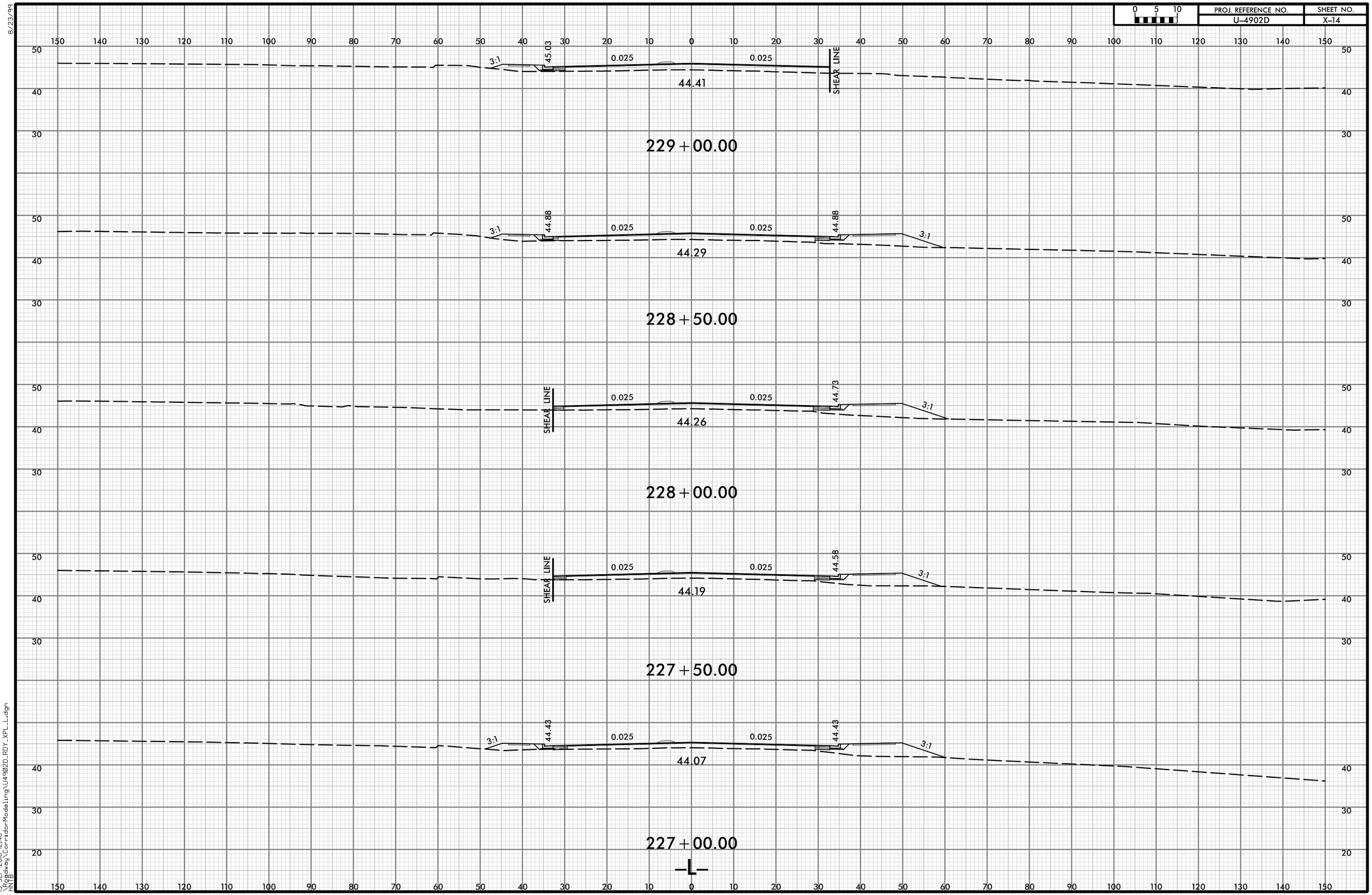

8/23/99

13-SEP-2018 12:40
\Roadway\Corridor-Modeling\U4902D_RDY_XPL_L.dgn
HNTB

8/23/99

PROJ. REFERENCE NO.	SHEET NO.
U-4902D	X-15

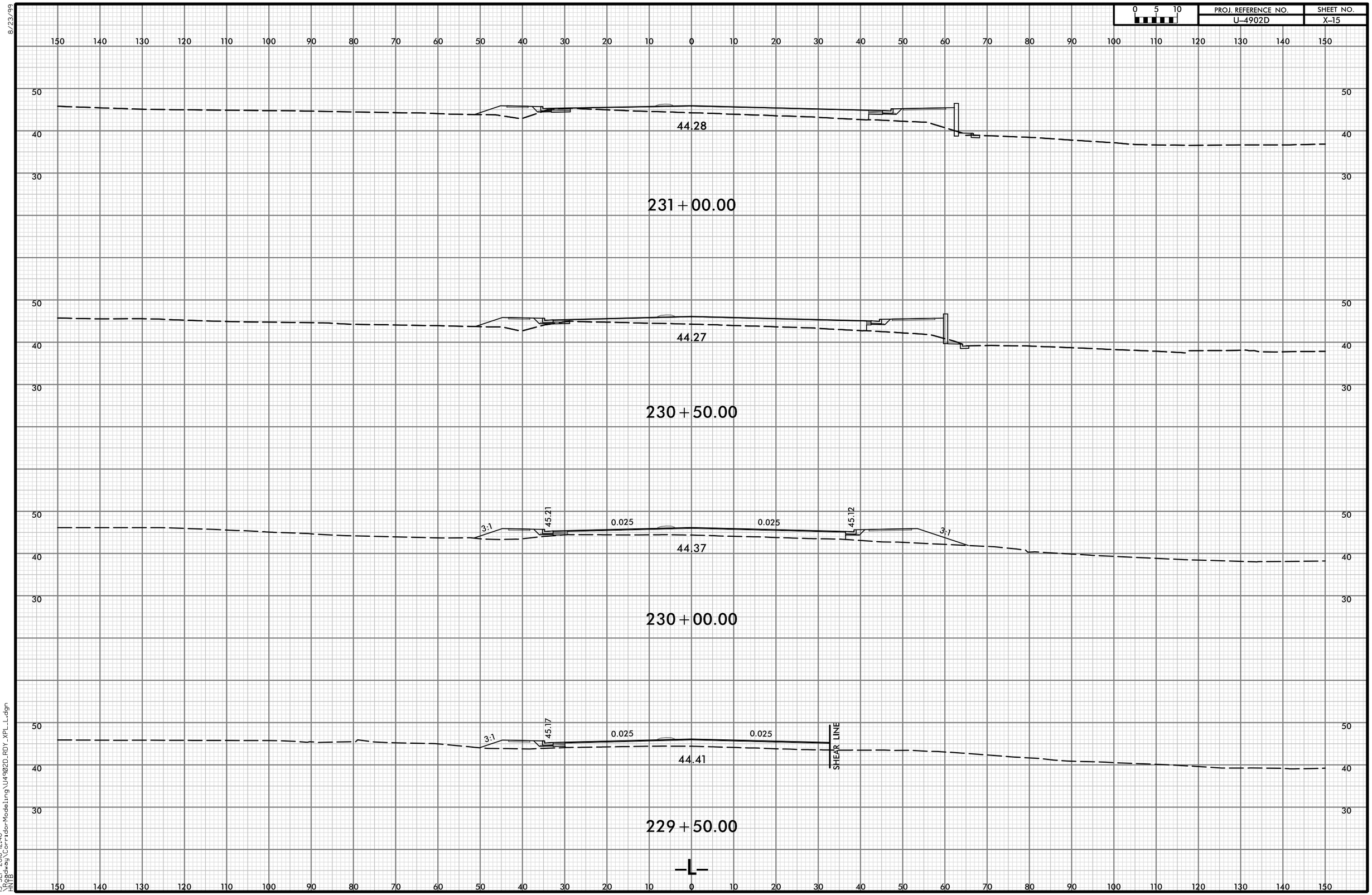

13-SEP-2018 12:40
\Roadway\Corridor-Modeling\U4902D_RDY_XPL_L.dgn
HNTB

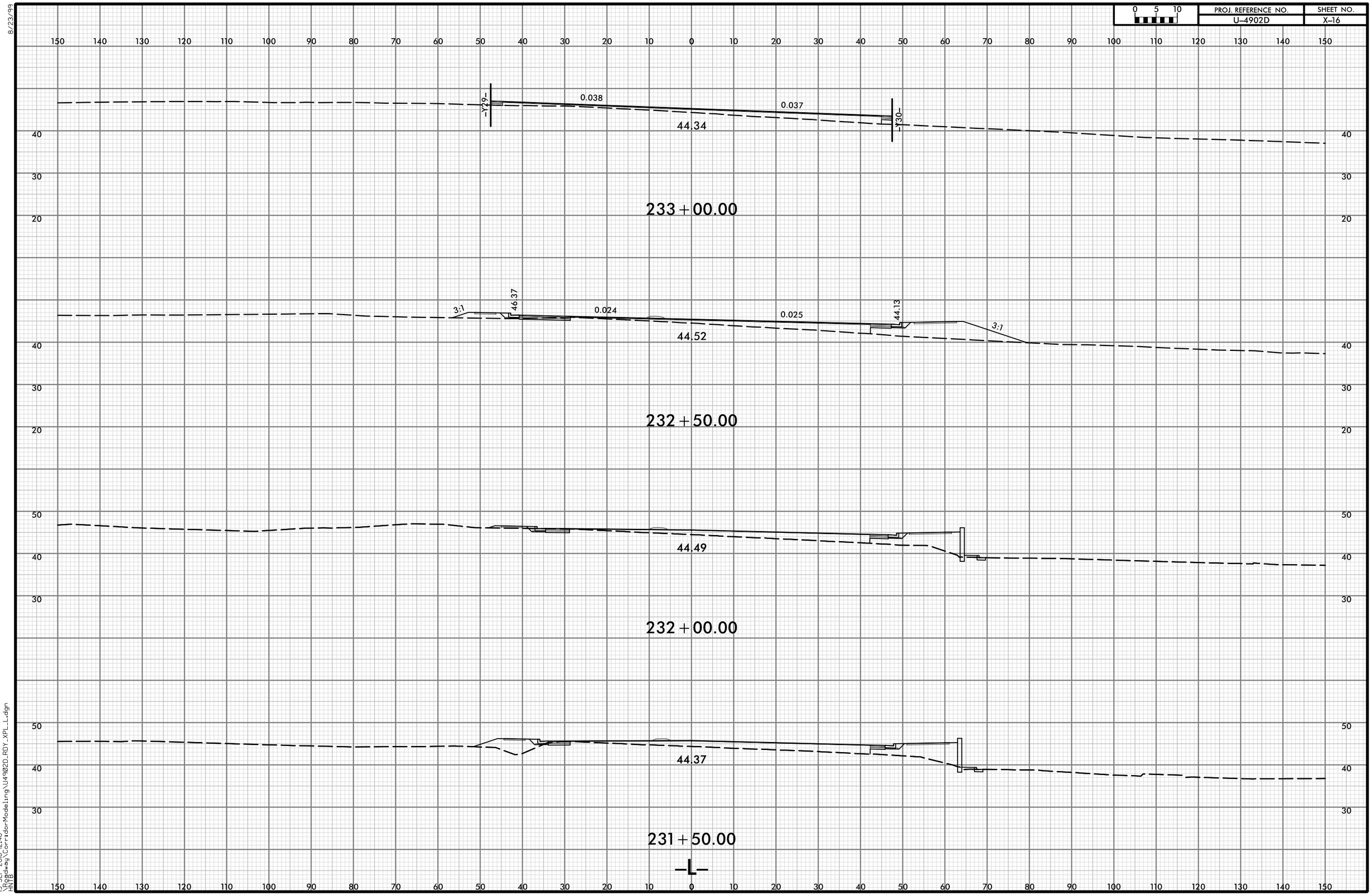

8/23/99

13-SEP-2018 12:40
\Roadway\Corridor-Modeling\U4902D_RDY_XPL_L.dgn
HNTB

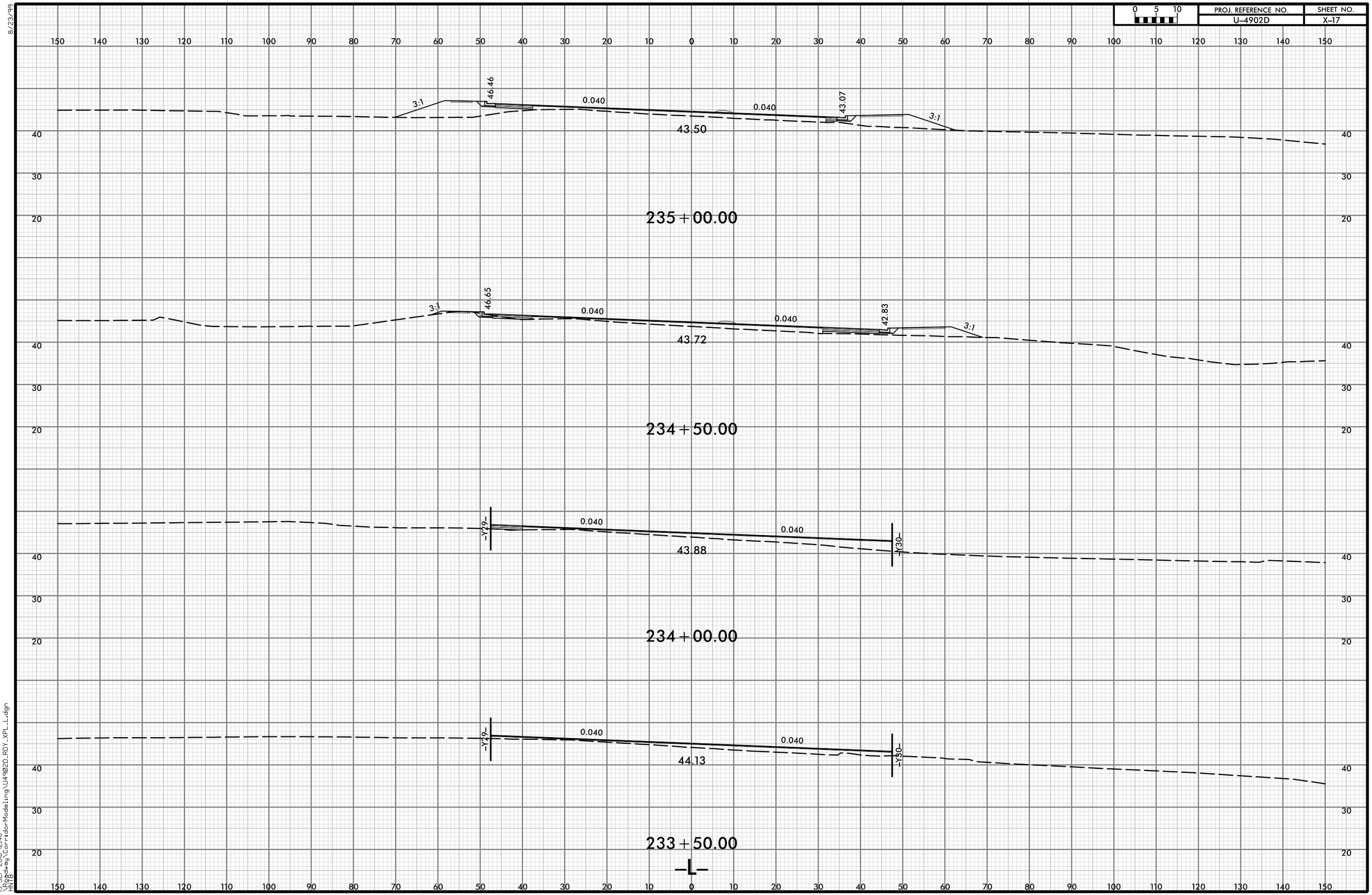

8/23/99

13-SEP-2018 12:40
\Roadway\Corridor-Modeling\U4902D_RDY_XPL_L.dgn
HNTB

PROJ. REFERENCE NO.	SHEET NO.
U-4902D	X-18

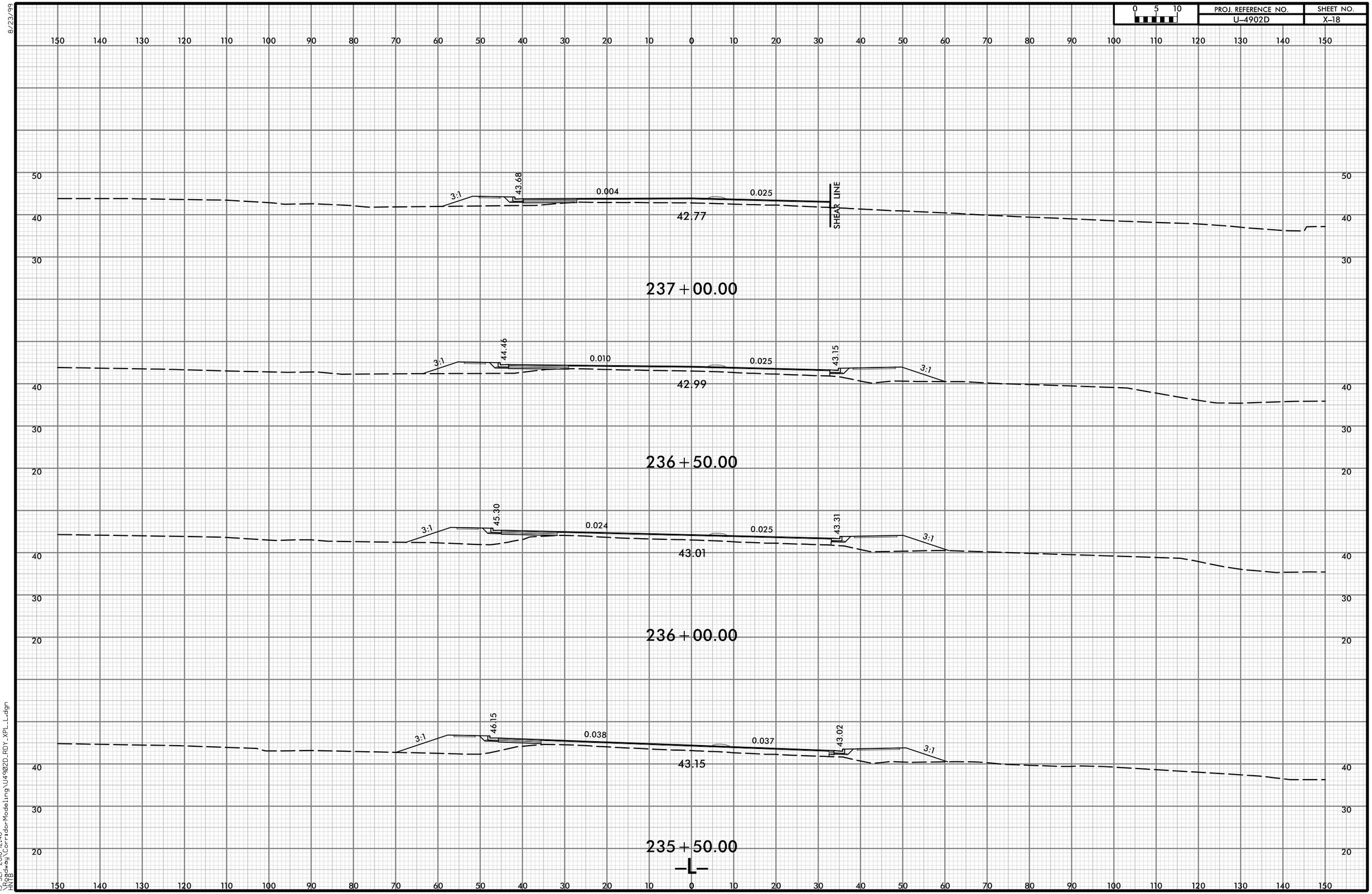

8/23/99

13-SEP-2018 12:40
\Roadway\Corridor-Modeling\U4902D_RDY_XPL_L.dgn
HNTB

PROJ. REFERENCE NO.	SHEET NO.
U-4902D	X-19

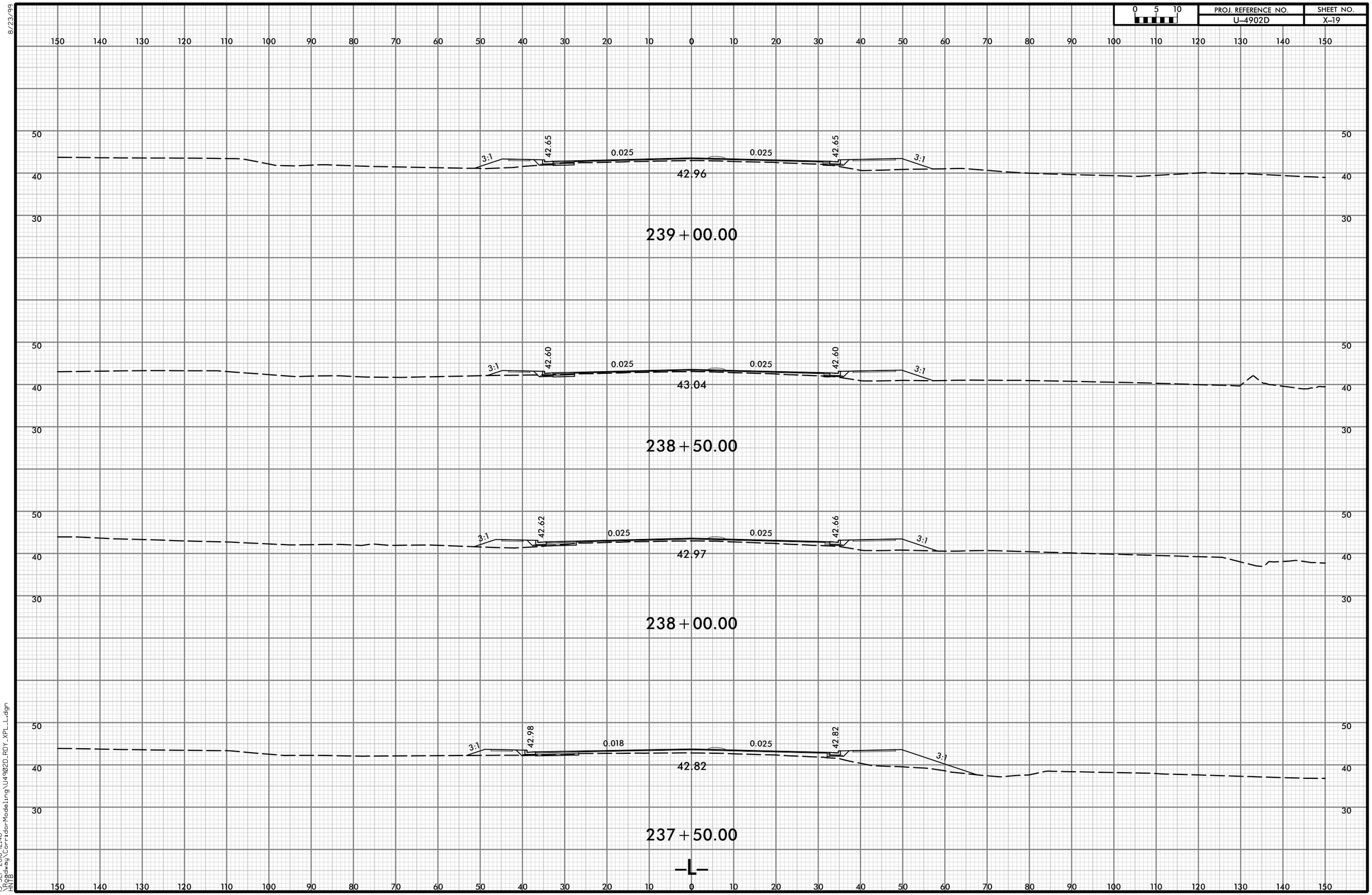

8/23/99

13-SEP-2018 12:40
\Roadway\Corridor-Modeling\U4902D_RDY_XPL_L.dgn
HNTB

PROJ. REFERENCE NO.	SHEET NO.
U-4902D	X-20

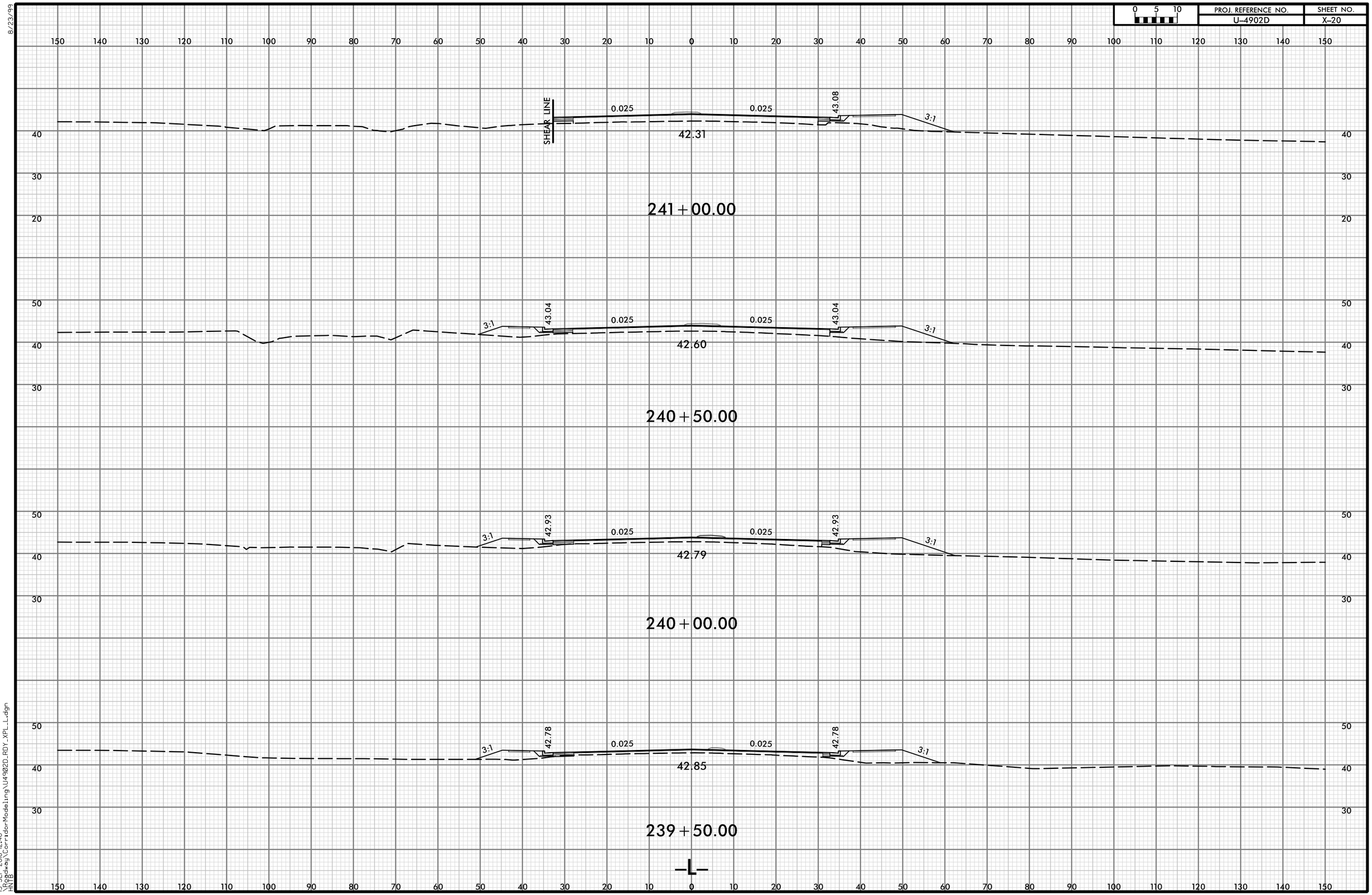

8/23/99

13-SEP-2018 12:40
\Roadway\Corridor-Modeling\U4902D_RDY_XPL_L.dgn
HNTB

PROJ. REFERENCE NO.	SHEET NO.
U-4902D	X-21

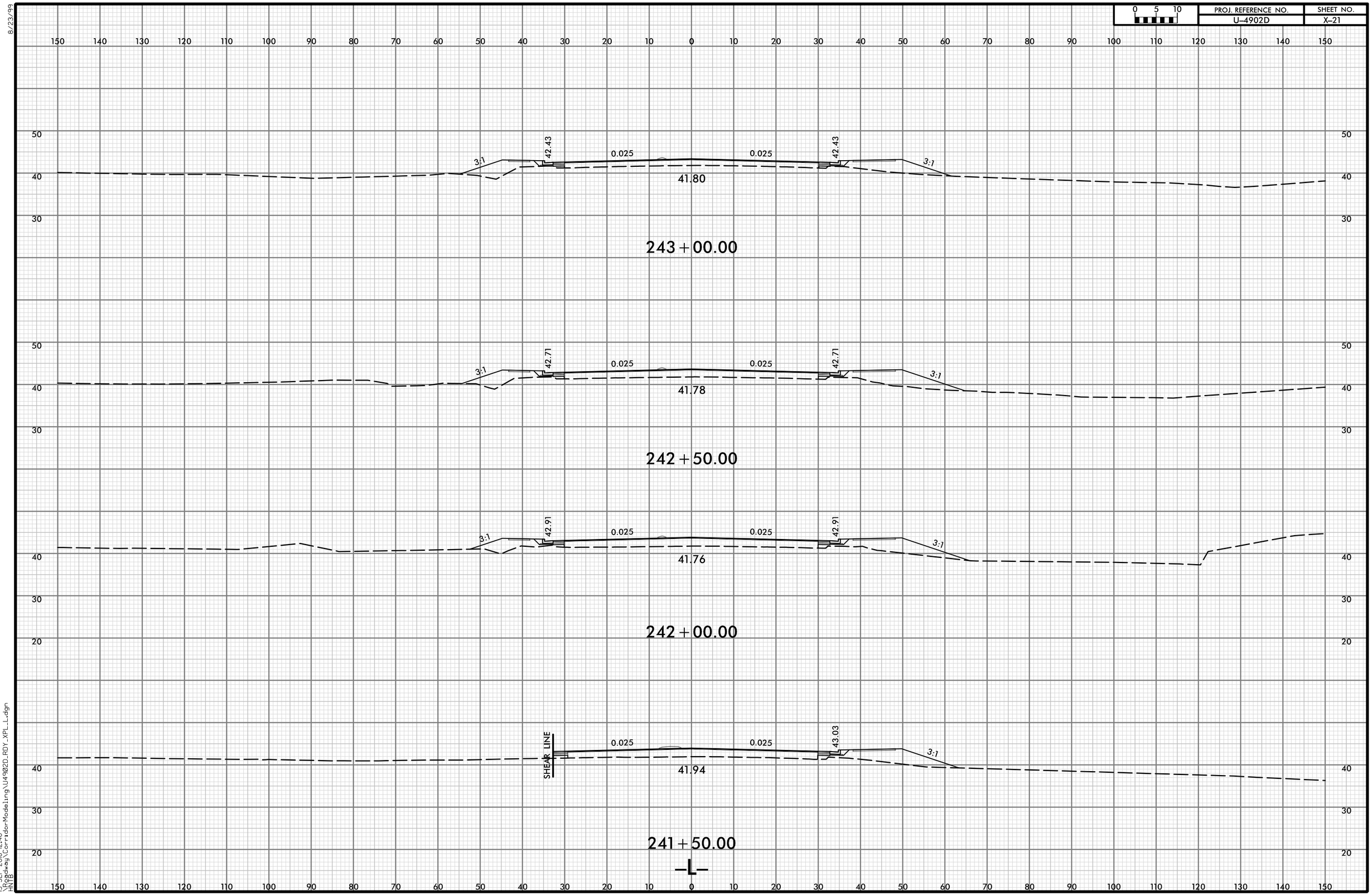

8/23/99

13-SEP-2018 12:40
\Roadway\Corridor-Modeling\U4902D_RDY_XPL_L.dgn
HNTB

8/23/99

PROJ. REFERENCE NO.	SHEET NO.
U-4902D	X-22

0 5 10

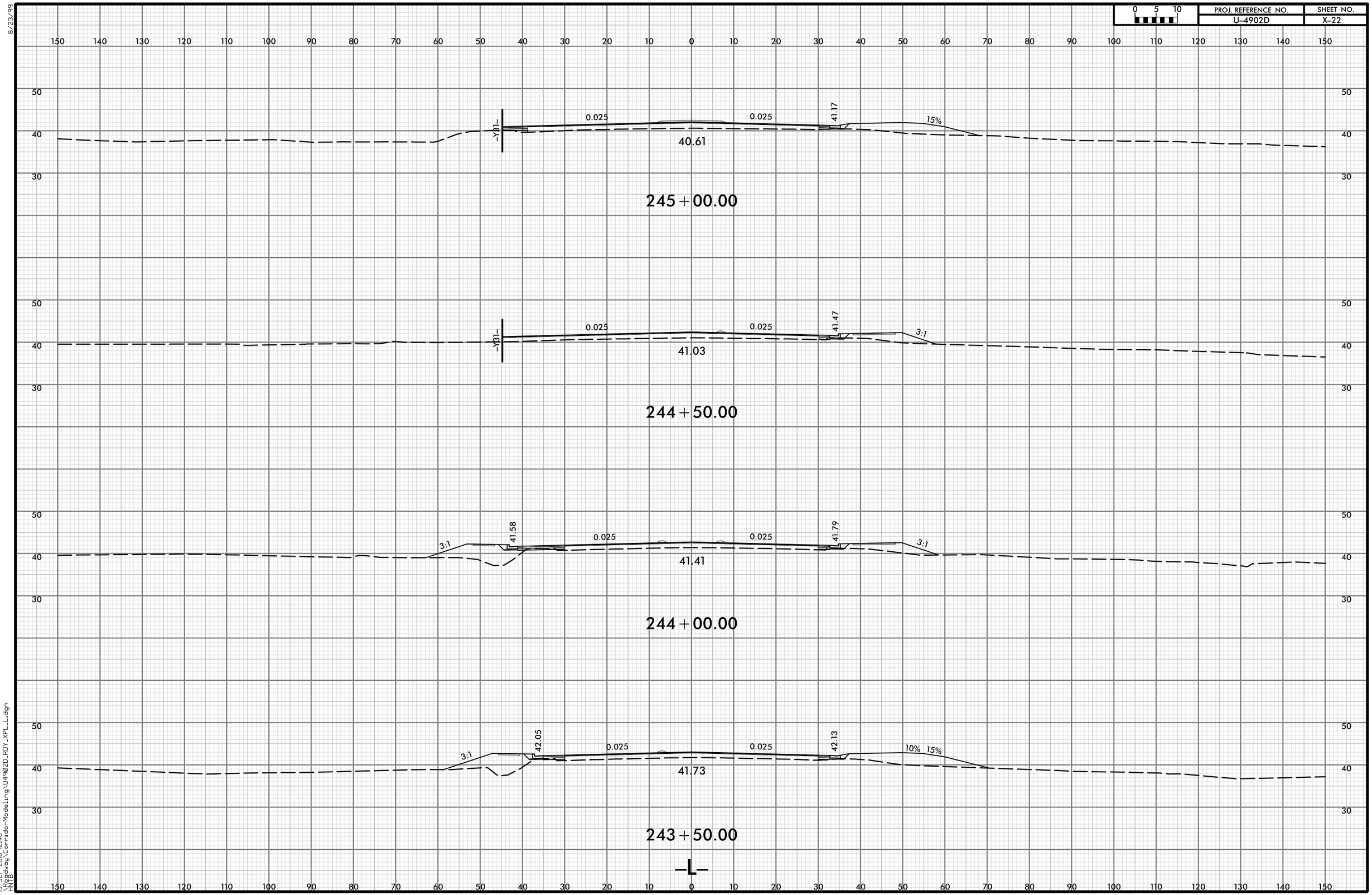

13-SEP-2018 12:40
\Roadway\Corridor-Modeling\U4902D_RDY_XPL_L.dgn
HNTB

PROJ. REFERENCE NO.	SHEET NO.
U-4902D	X-23

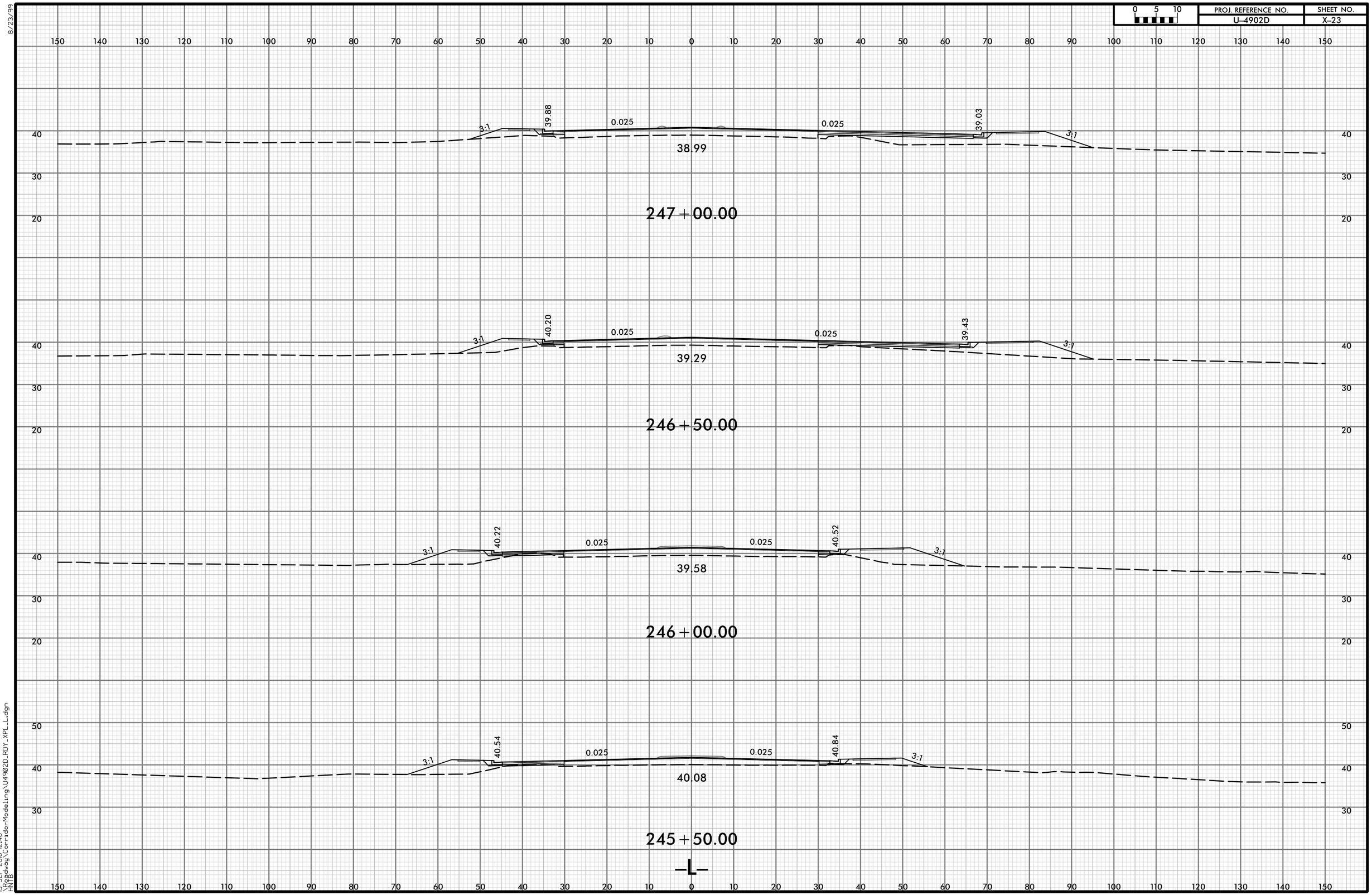

8/23/99

13-SEP-2018 12:40
\Roadway\Corridor-Modeling\U4902D_RDY_XPL_L.dgn
HNTB

PROJ. REFERENCE NO.	SHEET NO.
U-4902D	X-24

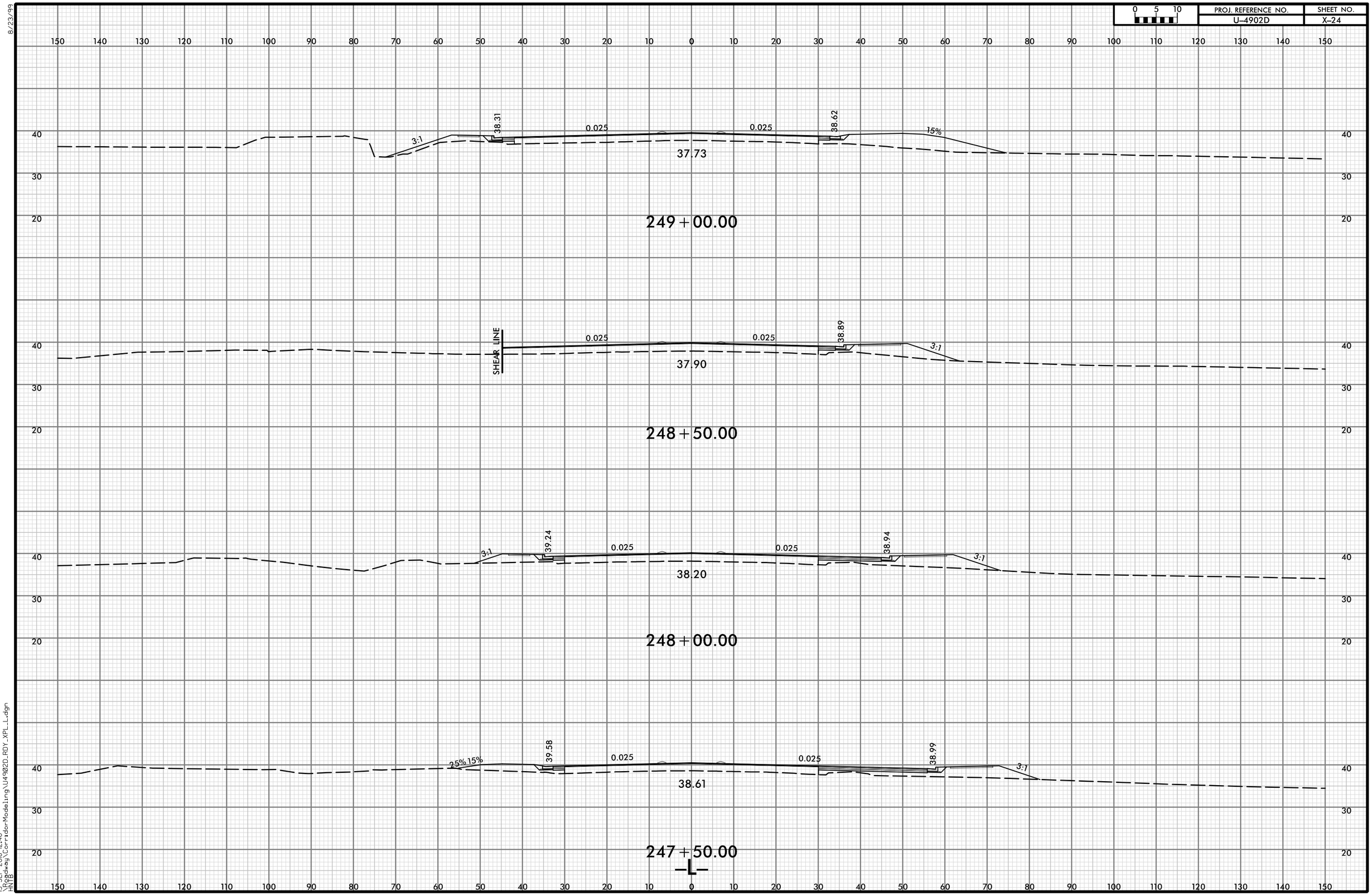

8/23/99

13-SEP-2018 12:40
\Roadway\Corridor-Modeling\U4902D_RDY_XPL_L.dgn
HNTB

PROJ. REFERENCE NO.	SHEET NO.
U-4902D	X-25

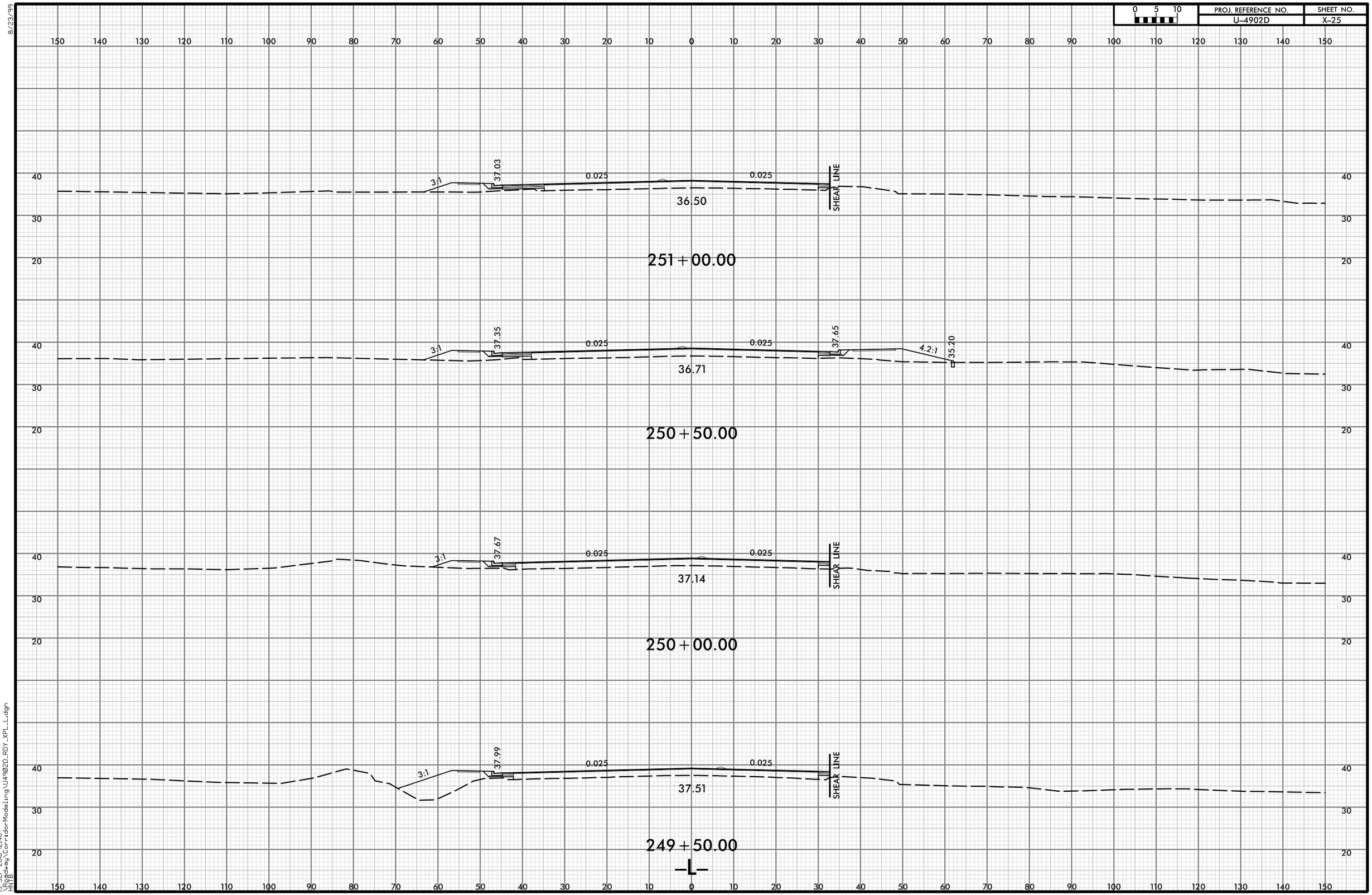

8/23/99

13-SEP-2018 12:40
\Roadway\Corridor-Modeling\U4902D_RDY_XPL_L.dgn
HNB

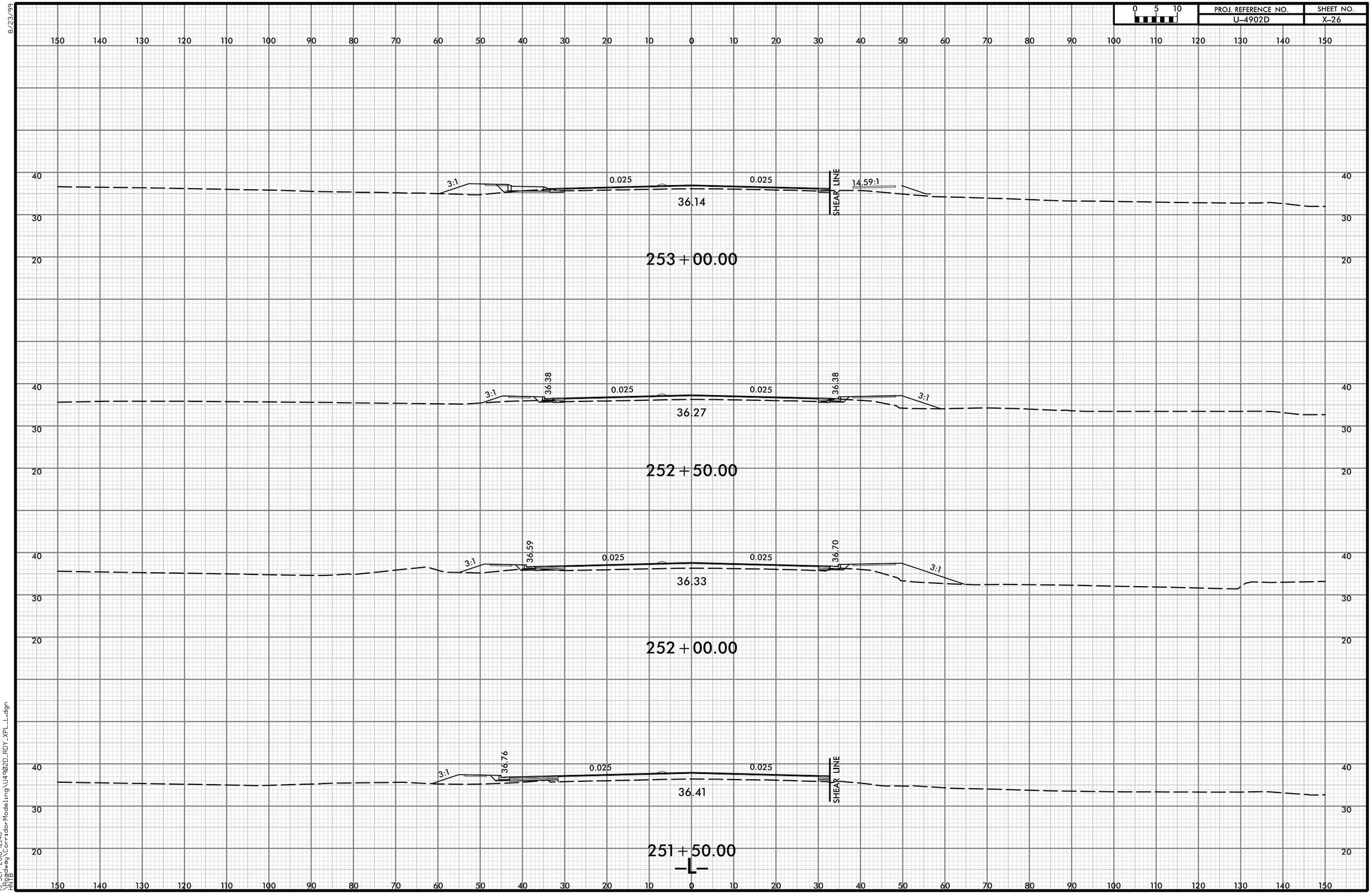
150 140 130 120 110 100 90 80 70 60 50 40 30 20 10 0 10 20 30 40 50 60 70 80 90 100 110 120 130 140 150
40
30
20
3:1
0.025
0.025
14.59:1
SHEAR LINE
36.14
253+00.00
36.38
36.38
36.27
252+50.00
36.59
36.70
36.33
252+00.00
36.76
36.41
251+50.00
-L-

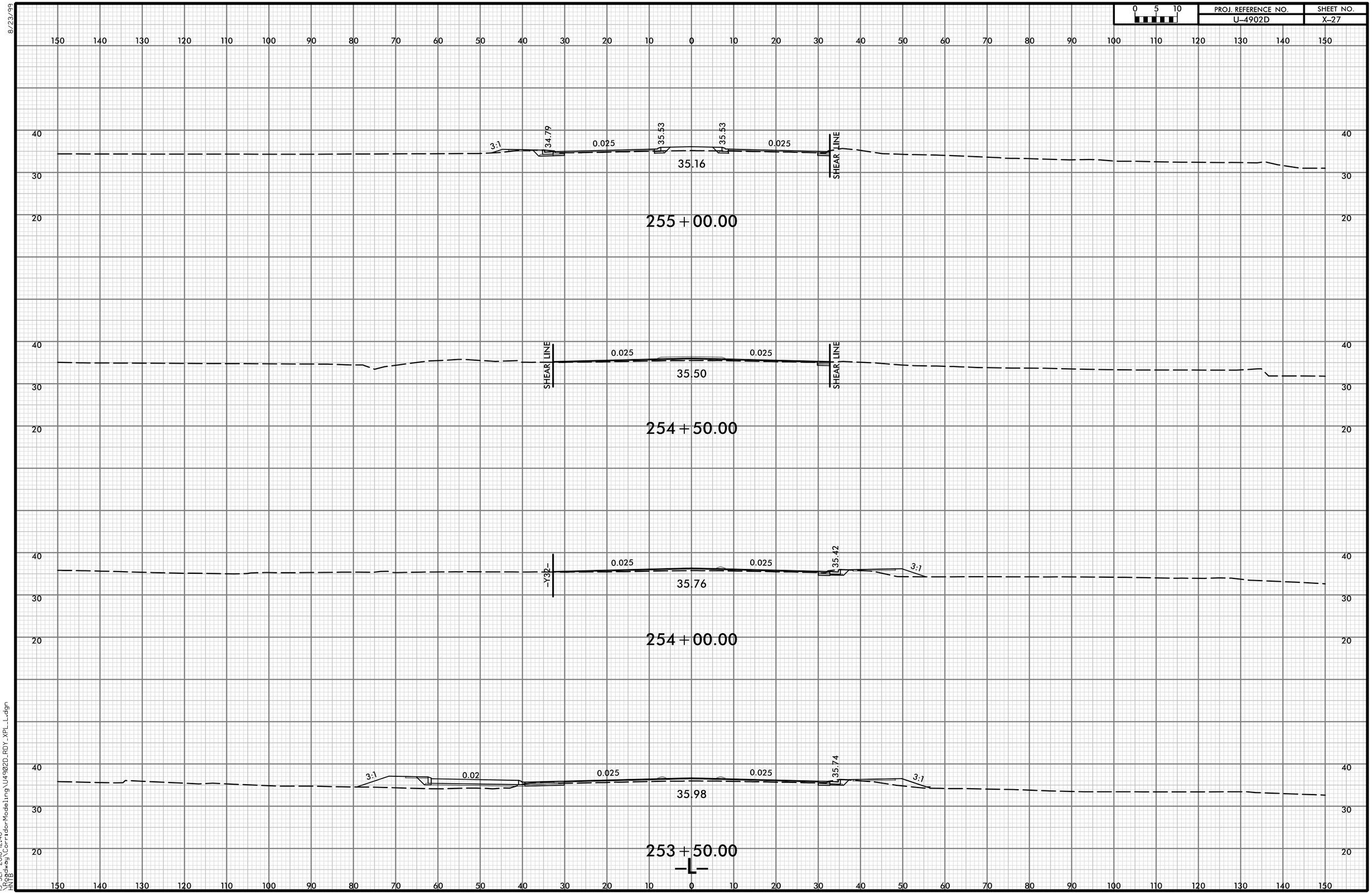

8/23/99
13-SEP-2018 12:40
\Roadway\Corridor-Modeling\U4902D_RDY_XPL_L.dgn
HNTB

PROJ. REFERENCE NO.	SHEET NO.
U-4902D	X-28

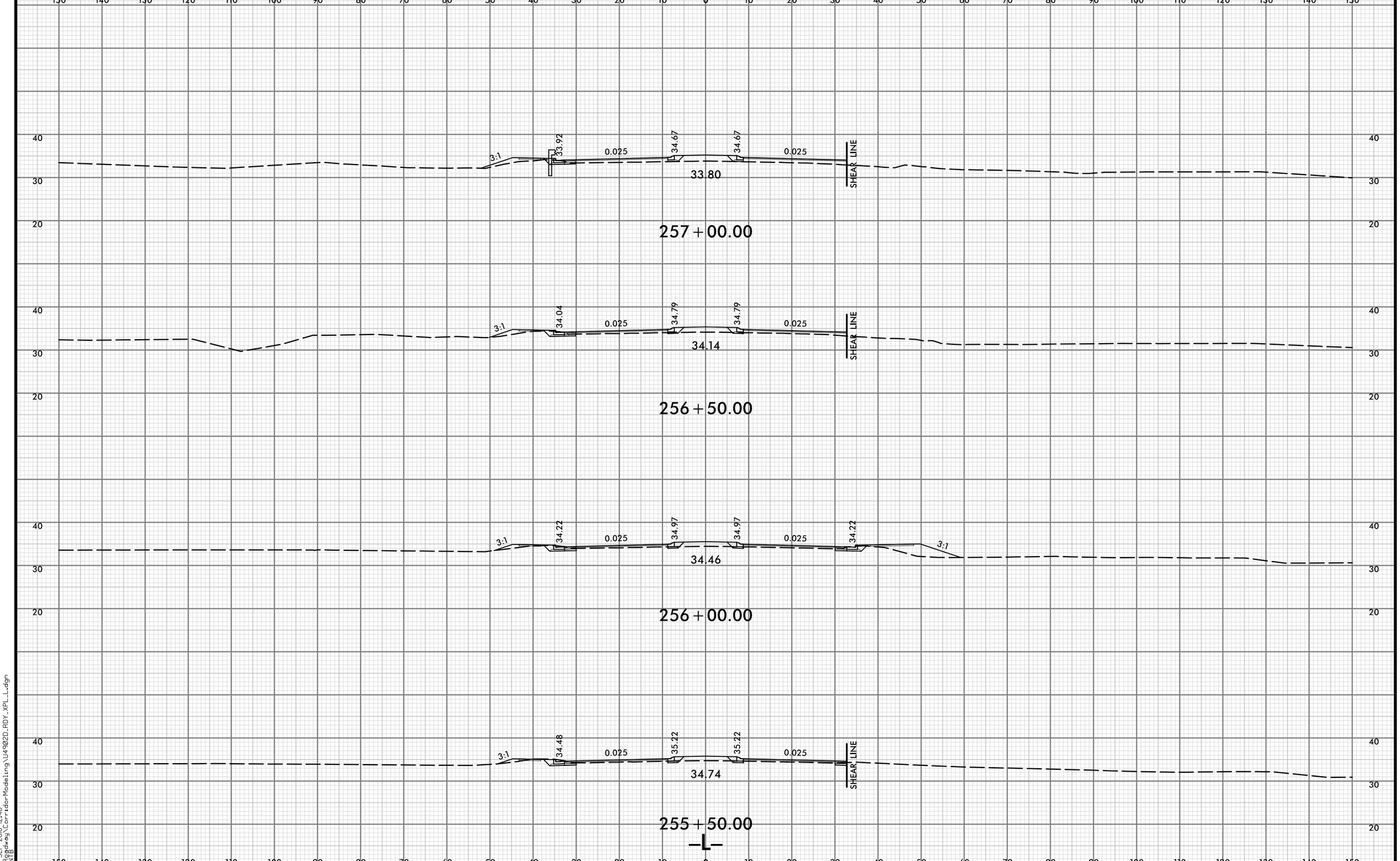

8/23/99

13-SEP-2018 12:40
\Roadway\Corridor-Modeling\U4902D_RDY_XPL_L.dgn
HNTB

PROJ. REFERENCE NO.	SHEET NO.
U-4902D	X-29

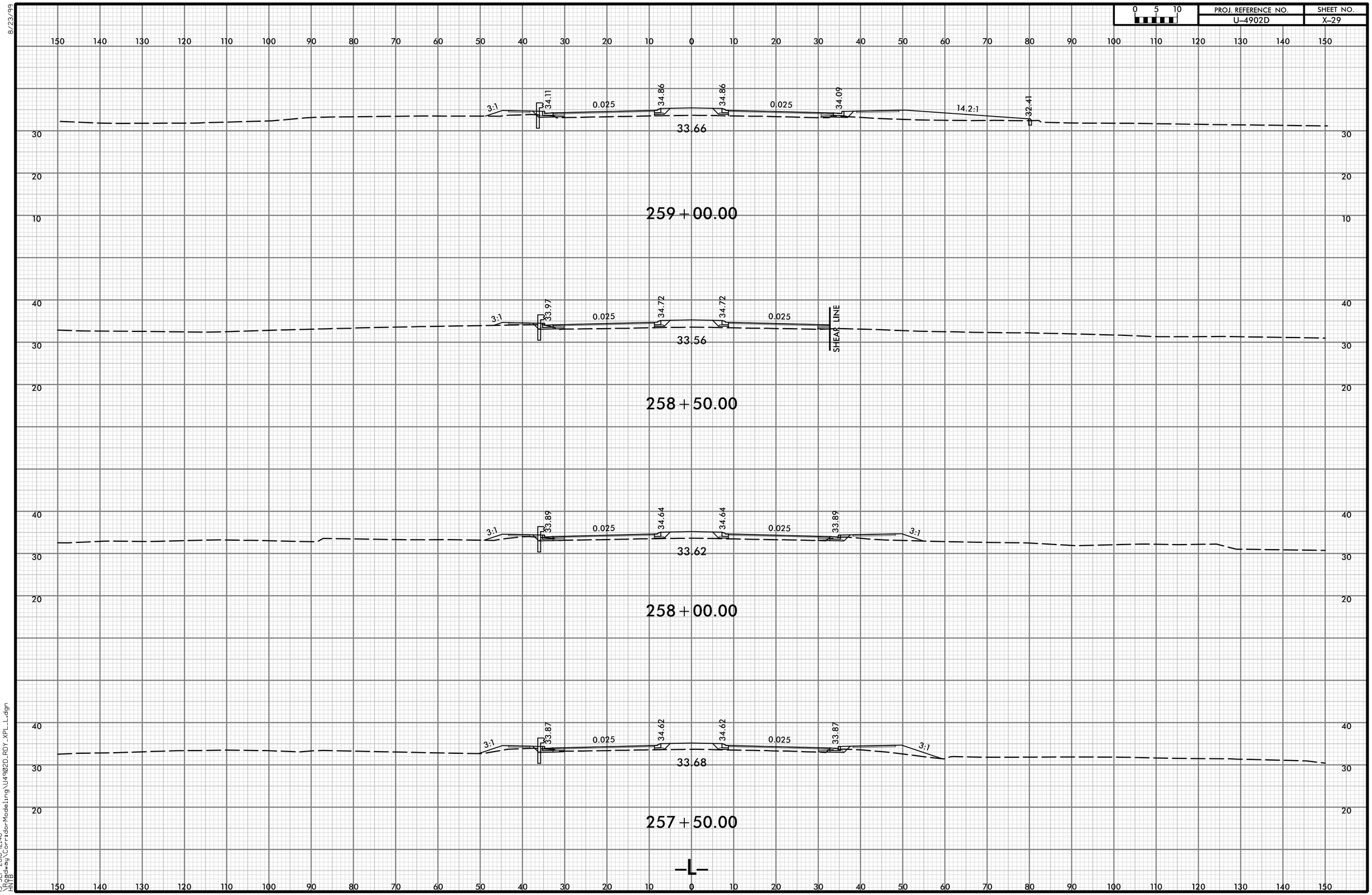

PROJ. REFERENCE NO.	SHEET NO.
U-4902D	X-30

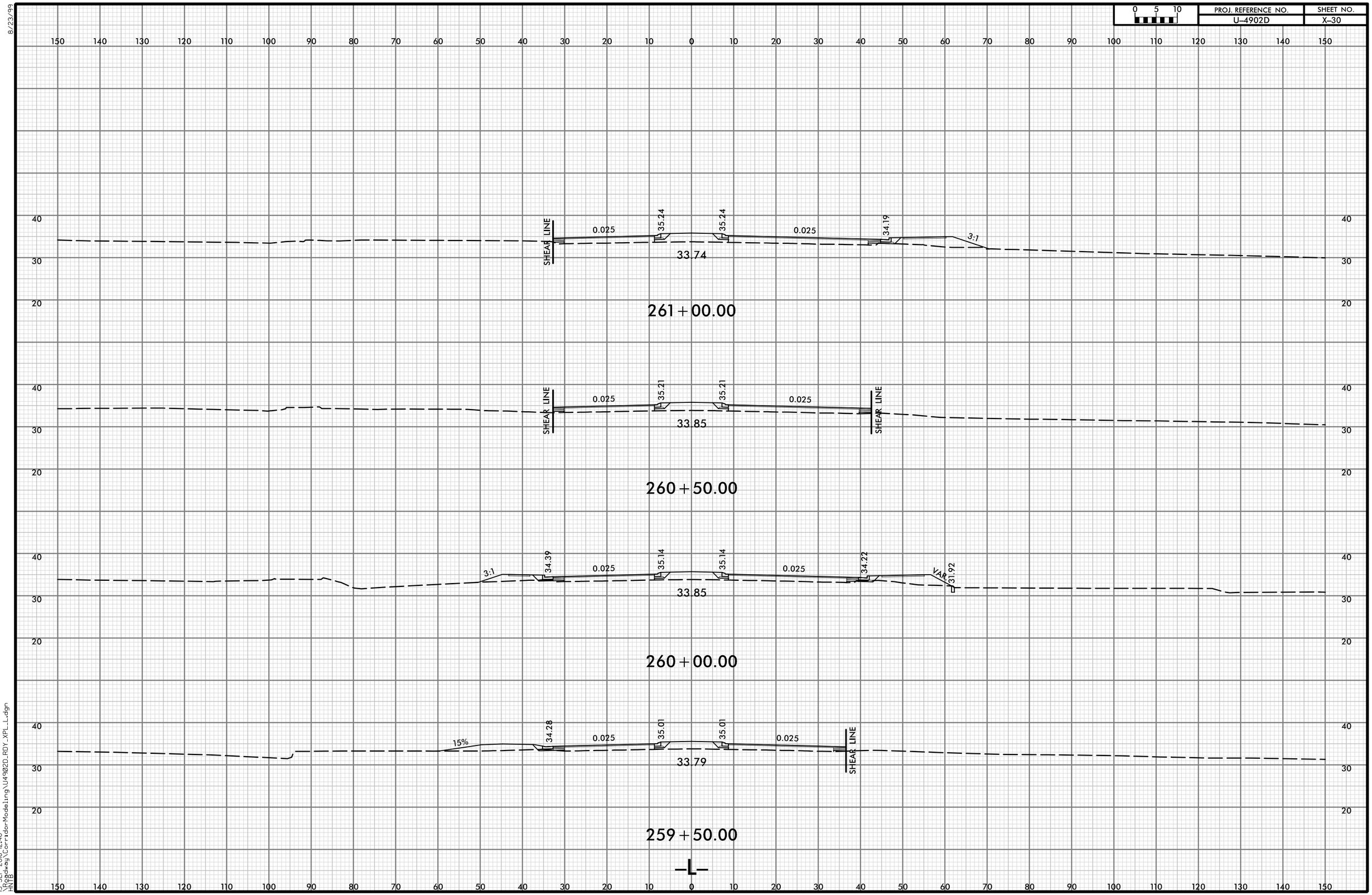

PROJ. REFERENCE NO.	SHEET NO.
U-4902D	X-31

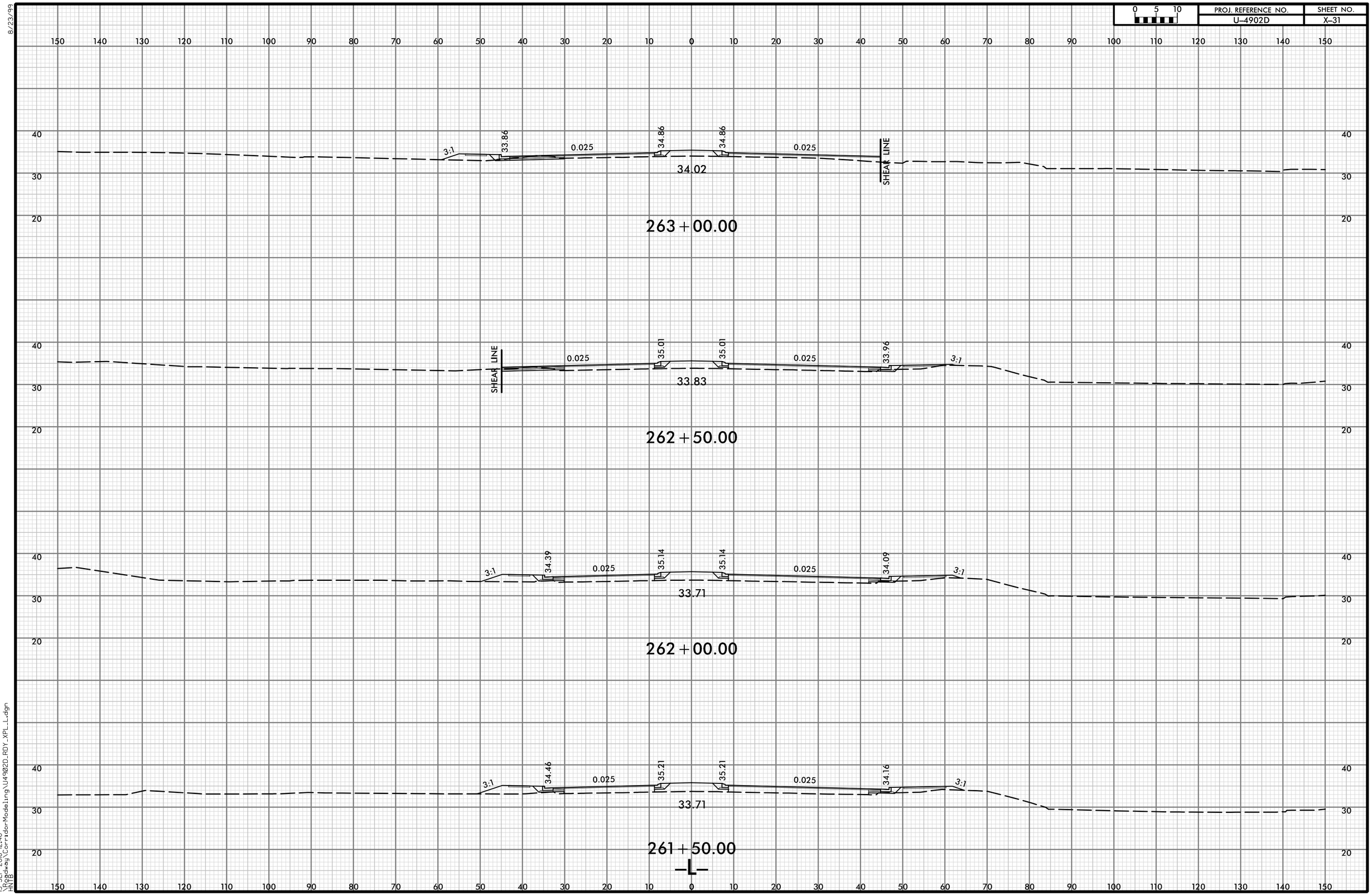

8/23/99

13-SEP-2018 12:40
\Roadway\Corridor-Modeling\U4902D_RDY_XPL_L.dgn
HNTB

PROJ. REFERENCE NO.	SHEET NO.
U-4902D	X-32

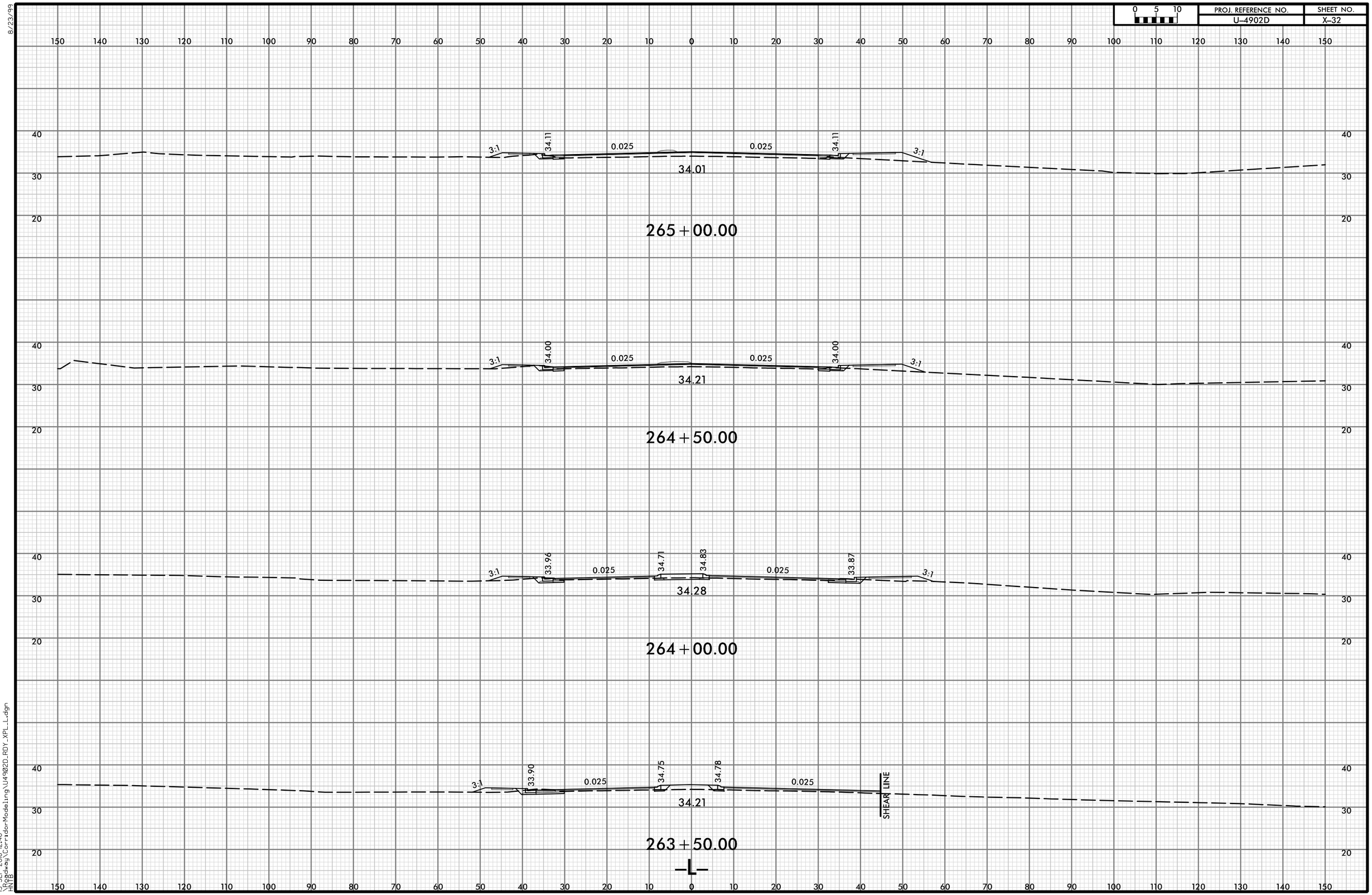

PROJ. REFERENCE NO.	SHEET NO.
U-4902D	X-33

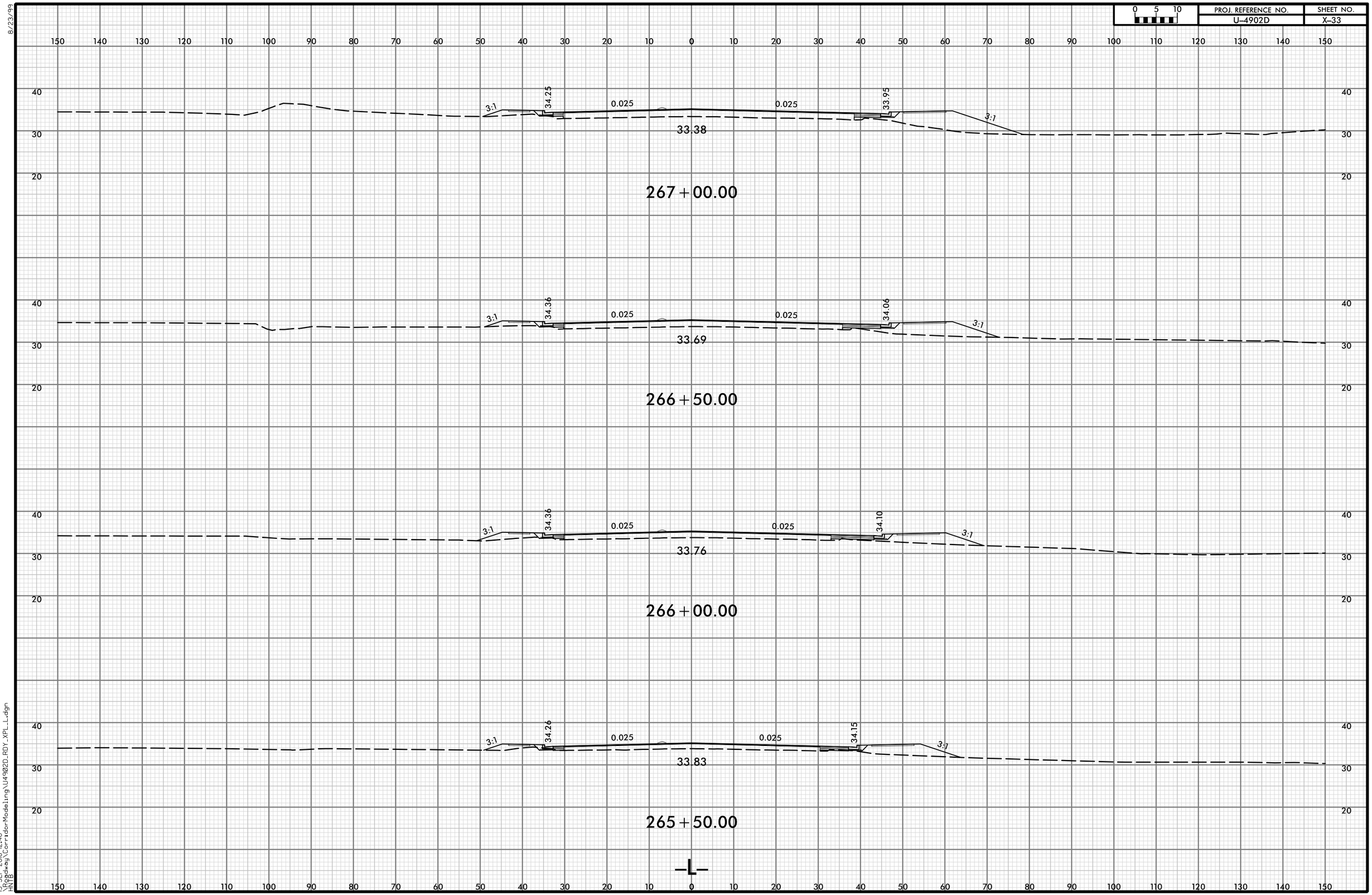

8/23/99

13-SEP-2018 12:40
\Roadway\Corridor-Modeling\U4902D_RDY_XPL_L.dgn
HNB

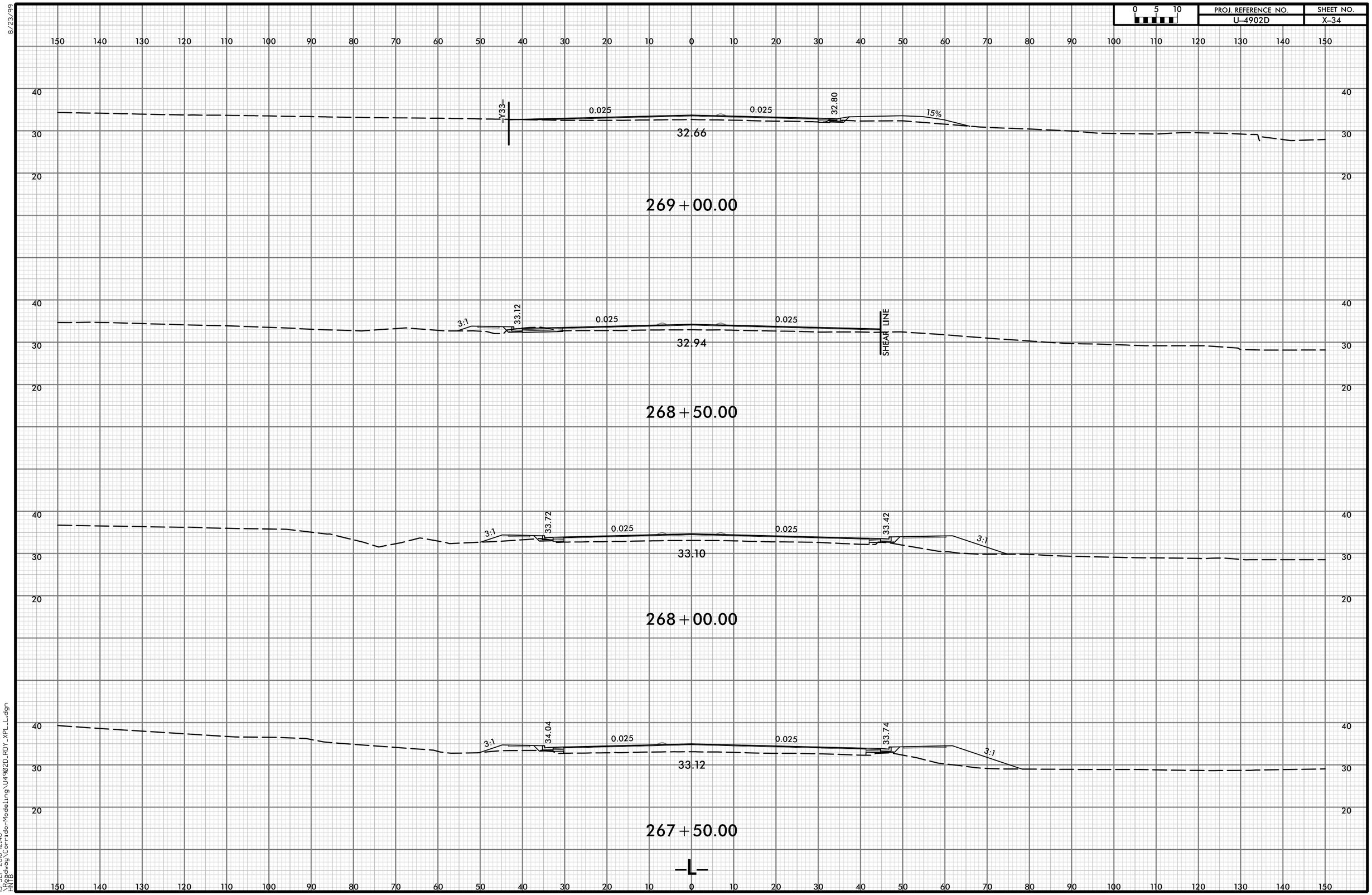

8/23/99

13-SEP-2018 12:40
\Roadway\Corridor-Modeling\U4902D_RDY_XPL_L.dgn
HNB

PROJ. REFERENCE NO.	SHEET NO.
U-4902D	X-35

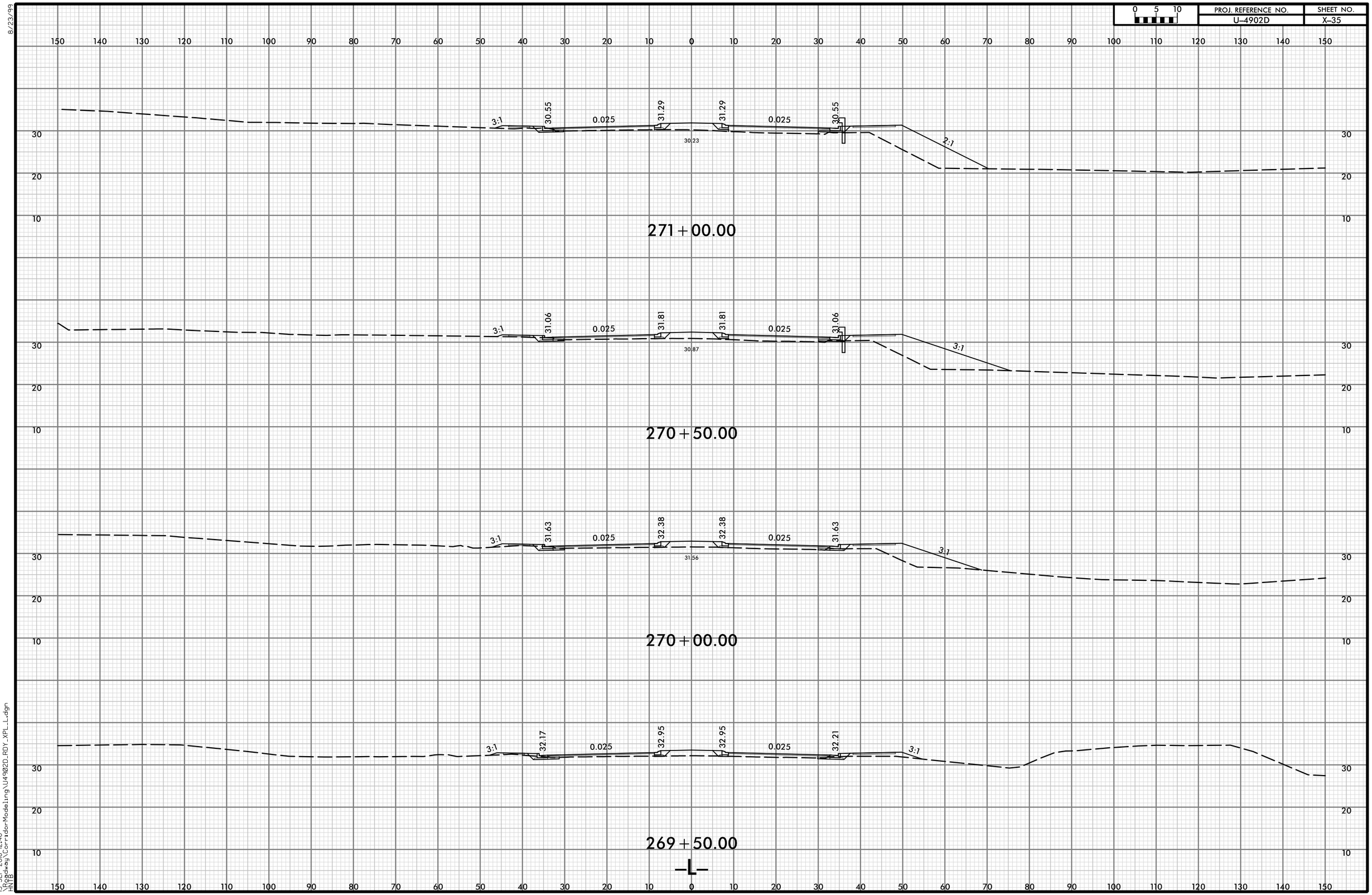

8/23/99

0 5 10	PROJ. REFERENCE NO.	SHEET NO.
	U-4902D	X-36

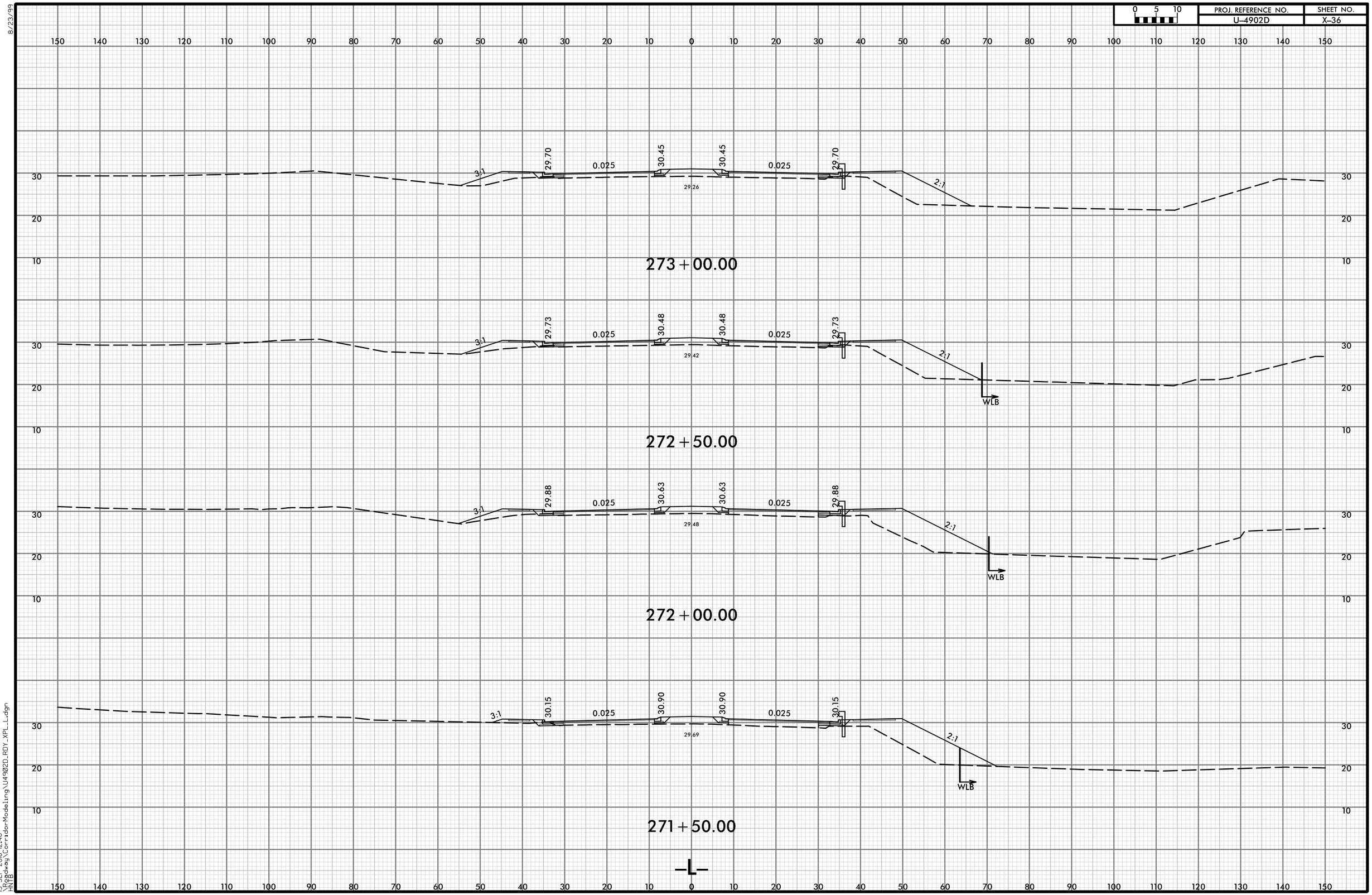

13-SEP-2018 12:40
\Roadway\Corridor-Modeling\U4902D_RDY_XPL_L.dgn
HNB

PROJ. REFERENCE NO.	SHEET NO.
U-4902D	X-37

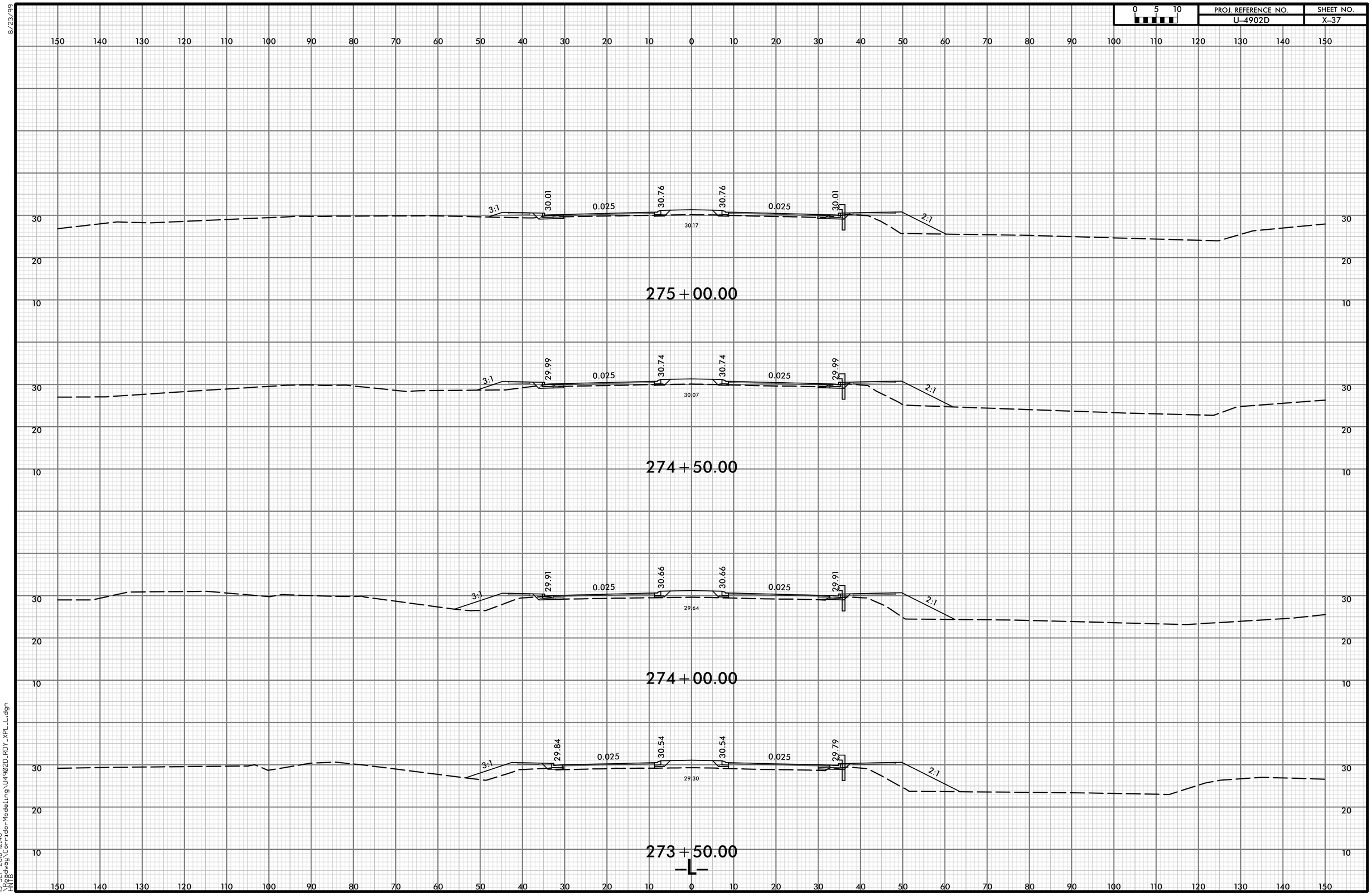

8/23/99

13-SEP-2018 12:40
\Roadway\Corridor-Modeling\U4902D_RDY_XPL_L.dgn
HNTB

PROJ. REFERENCE NO.	SHEET NO.
U-4902D	X-38

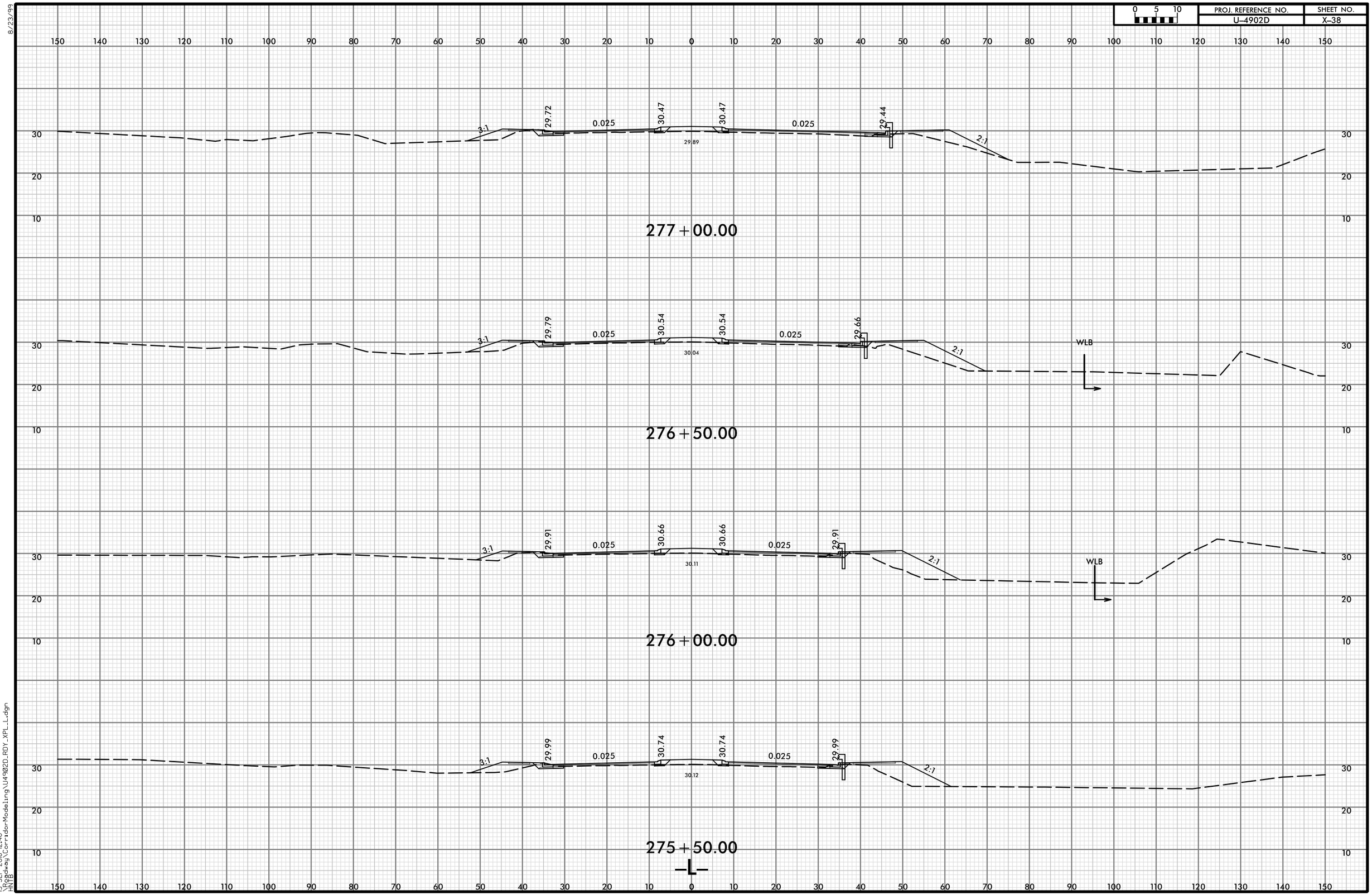

8/23/99

13-SEP-2018 12:40
\Roadway\Corridor-Modeling\U4902D_RDY_XPL_L.dgn
HNTB

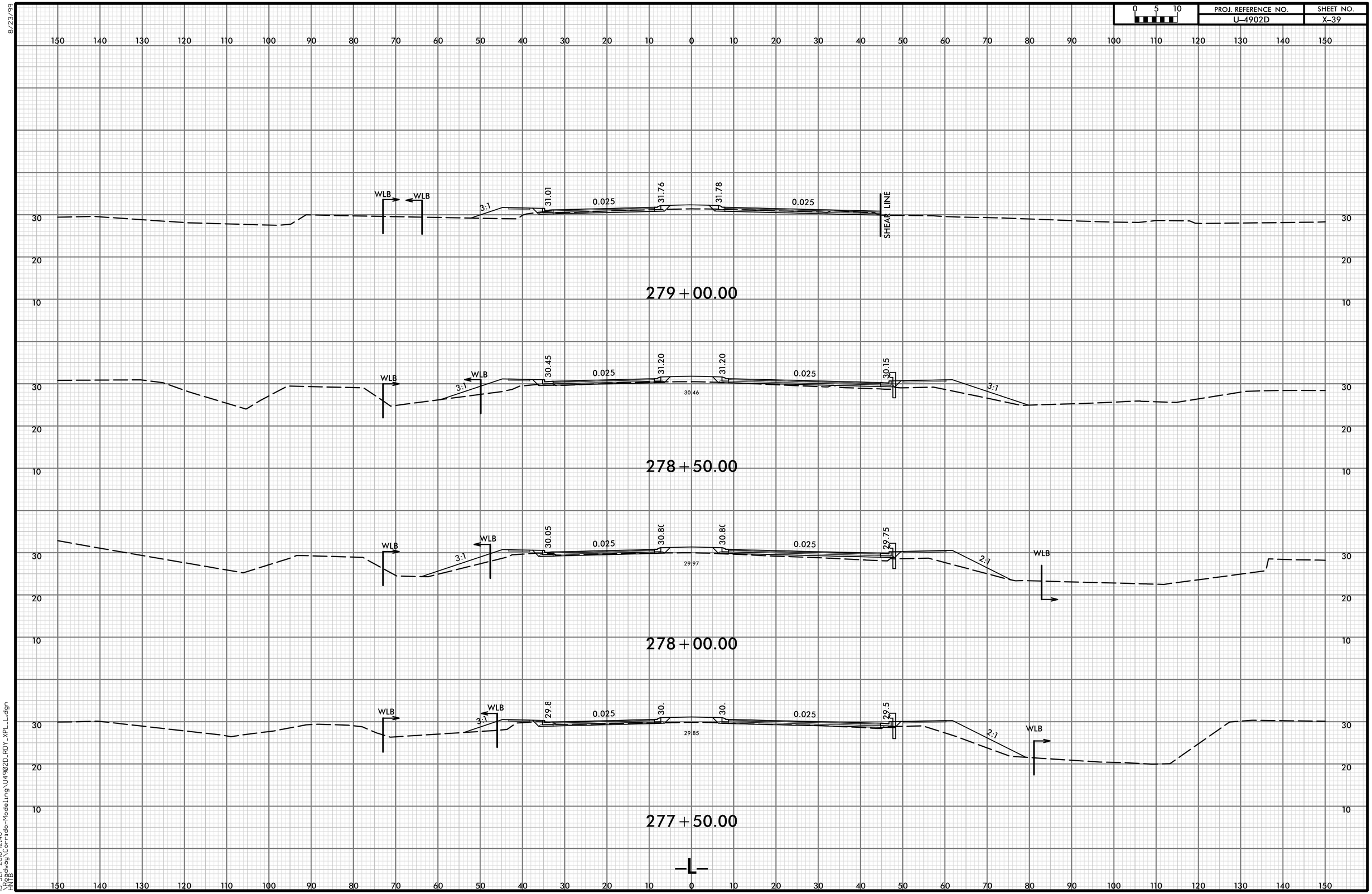
WLB
3:1
31.01
0.025
31.76
31.78
0.025
SHEAR LINE
279+00.00
30.45
31.20
31.20
30.15
30.46
278+50.00
30.05
30.80
30.80
29.75
29.97
2:1
278+00.00
29.8
30.
29.5
29.85
277+50.00
-L-

8/23/99

0 5 10	PROJ. REFERENCE NO.	SHEET NO.
	U-4902D	X-40

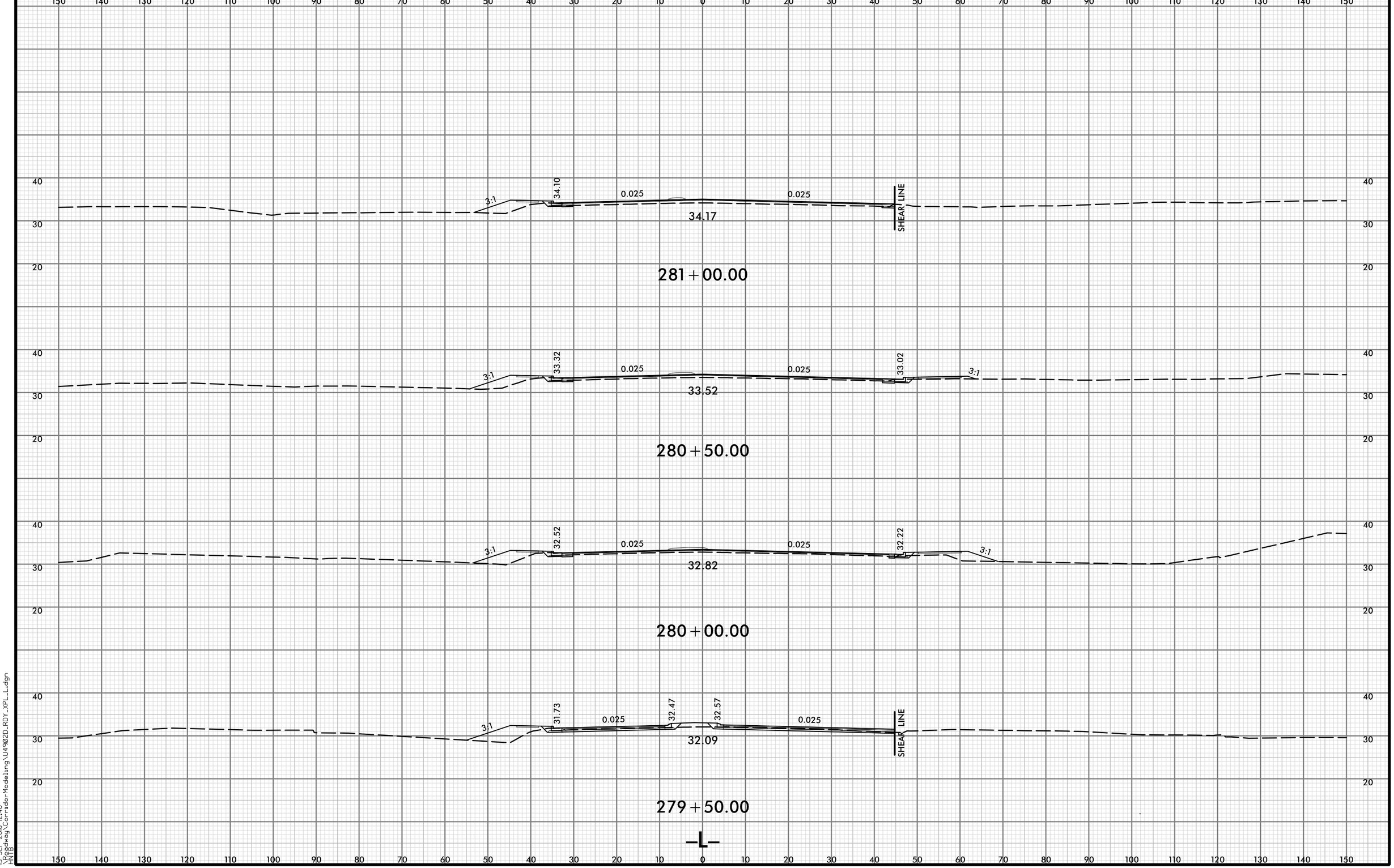

13-SEP-2018 12:40
\Roadway\Corridor-Modeling\U4902D_RDY_XPL_L.dgn
HNTB

PROJ. REFERENCE NO.	SHEET NO.
U-4902D	X-41

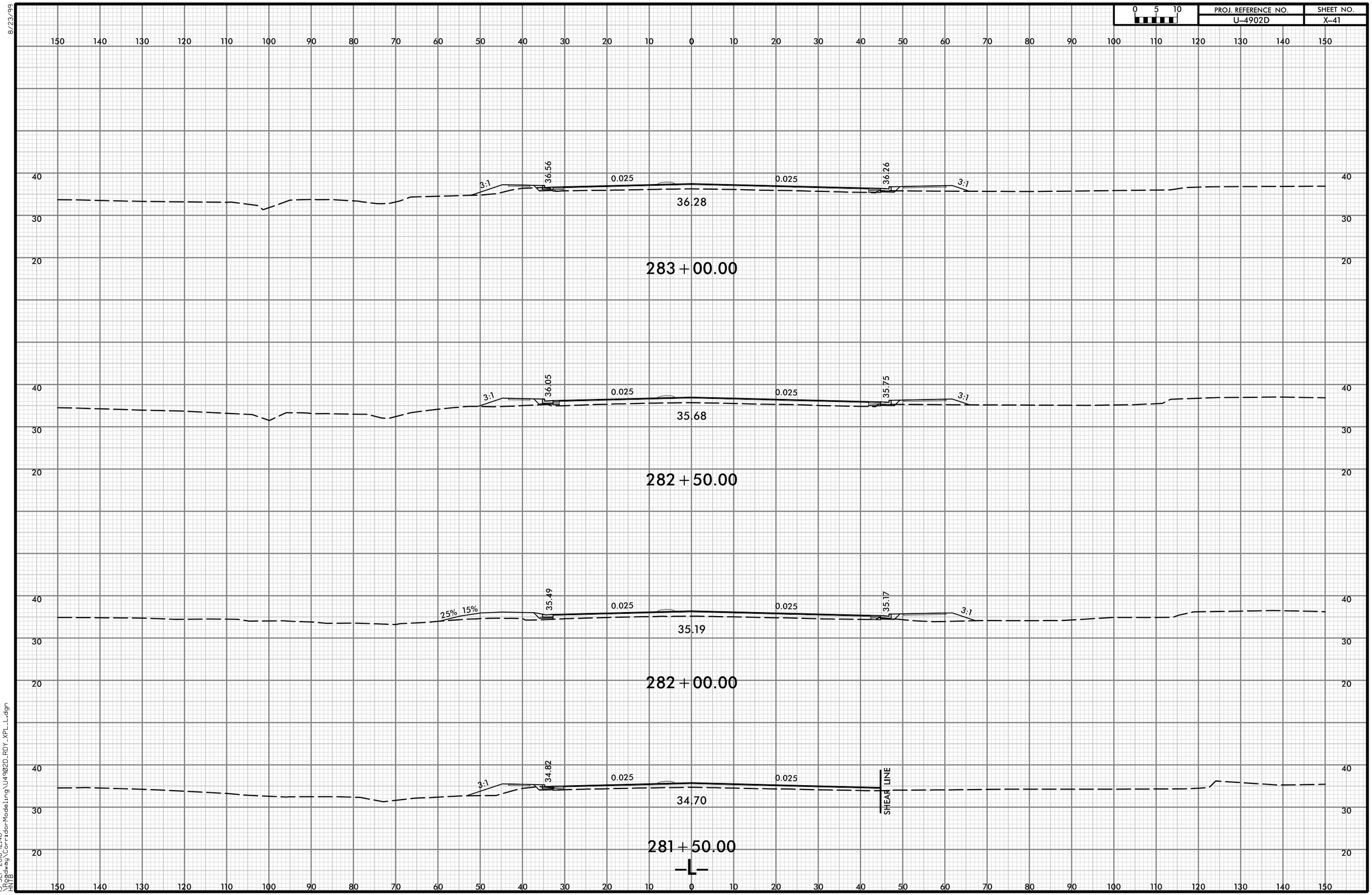

8/23/99

13-SEP-2018 12:40
\Roadway\Corridor-Modeling\U4902D_RDY_XPL_L.dgn
HNTB

PROJ. REFERENCE NO.	SHEET NO.
U-4902D	X-42

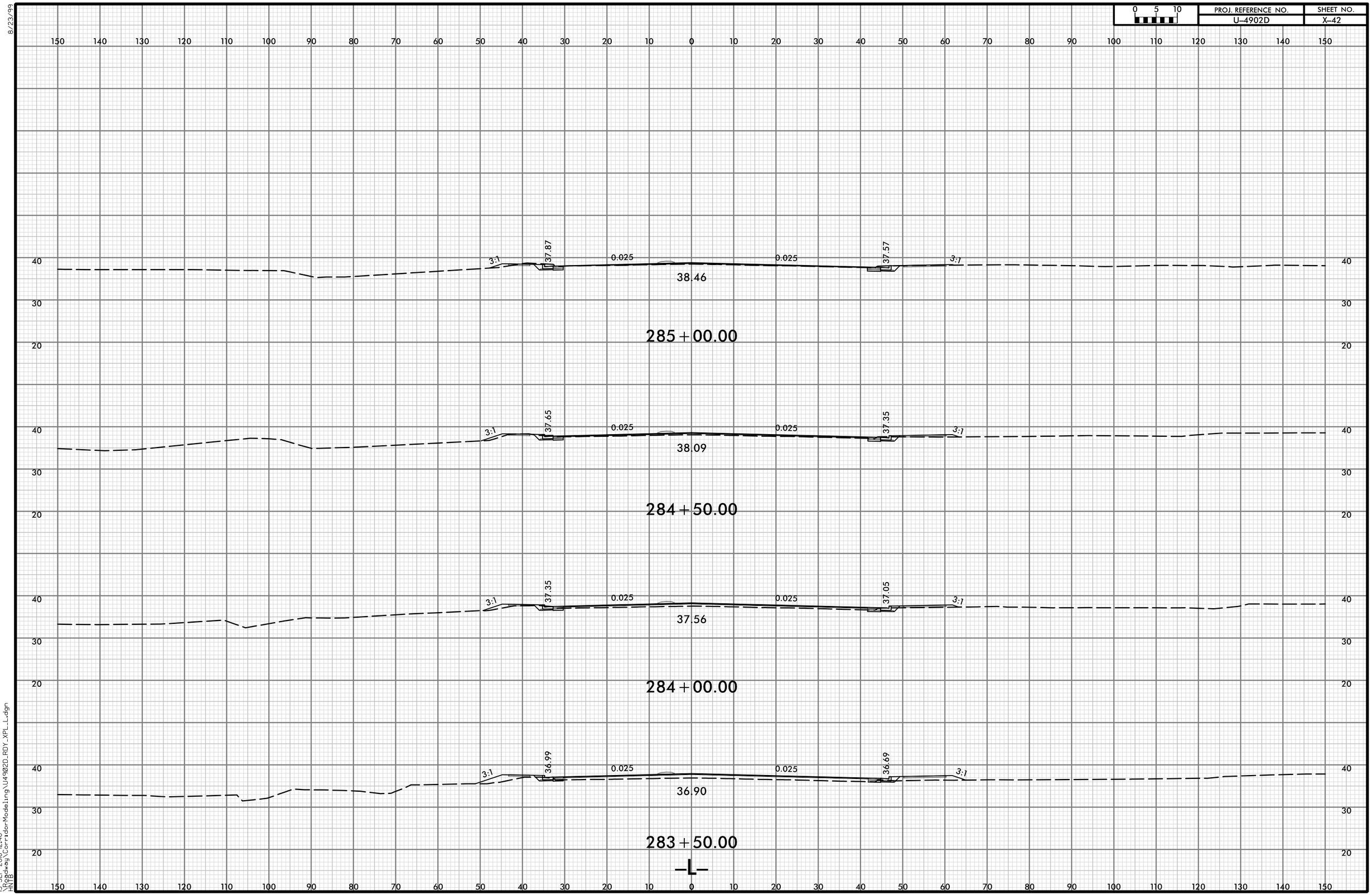

8/23/99

13-SEP-2018 12:40
\Roadway\Corridor-Modeling\U4902D_RDY_XPL_L.dgn
HNTB

PROJ. REFERENCE NO.	SHEET NO.
U-4902D	X-43

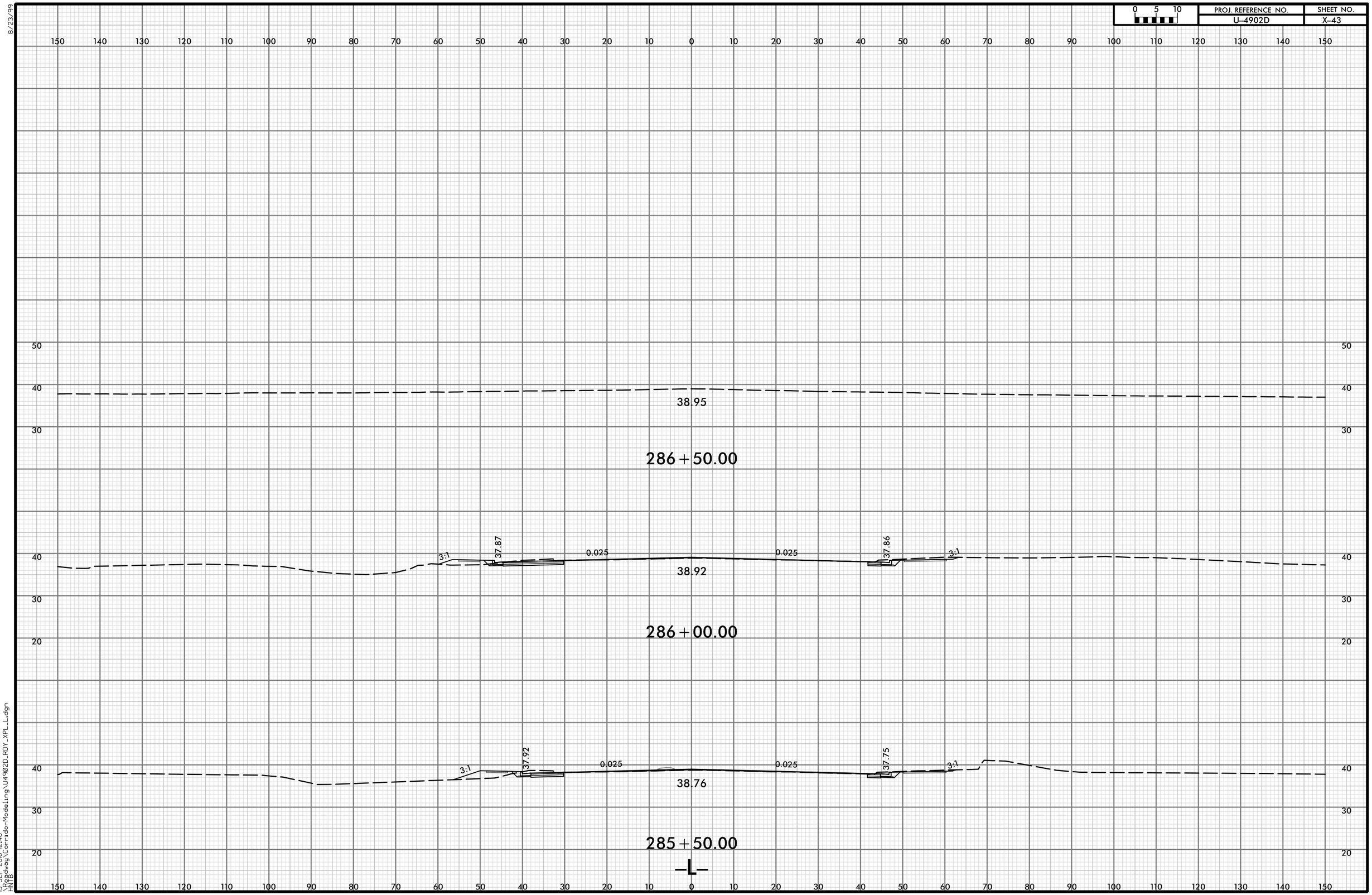

8/23/99

PROJ. REFERENCE NO.	SHEET NO.
U-4902D	X-44

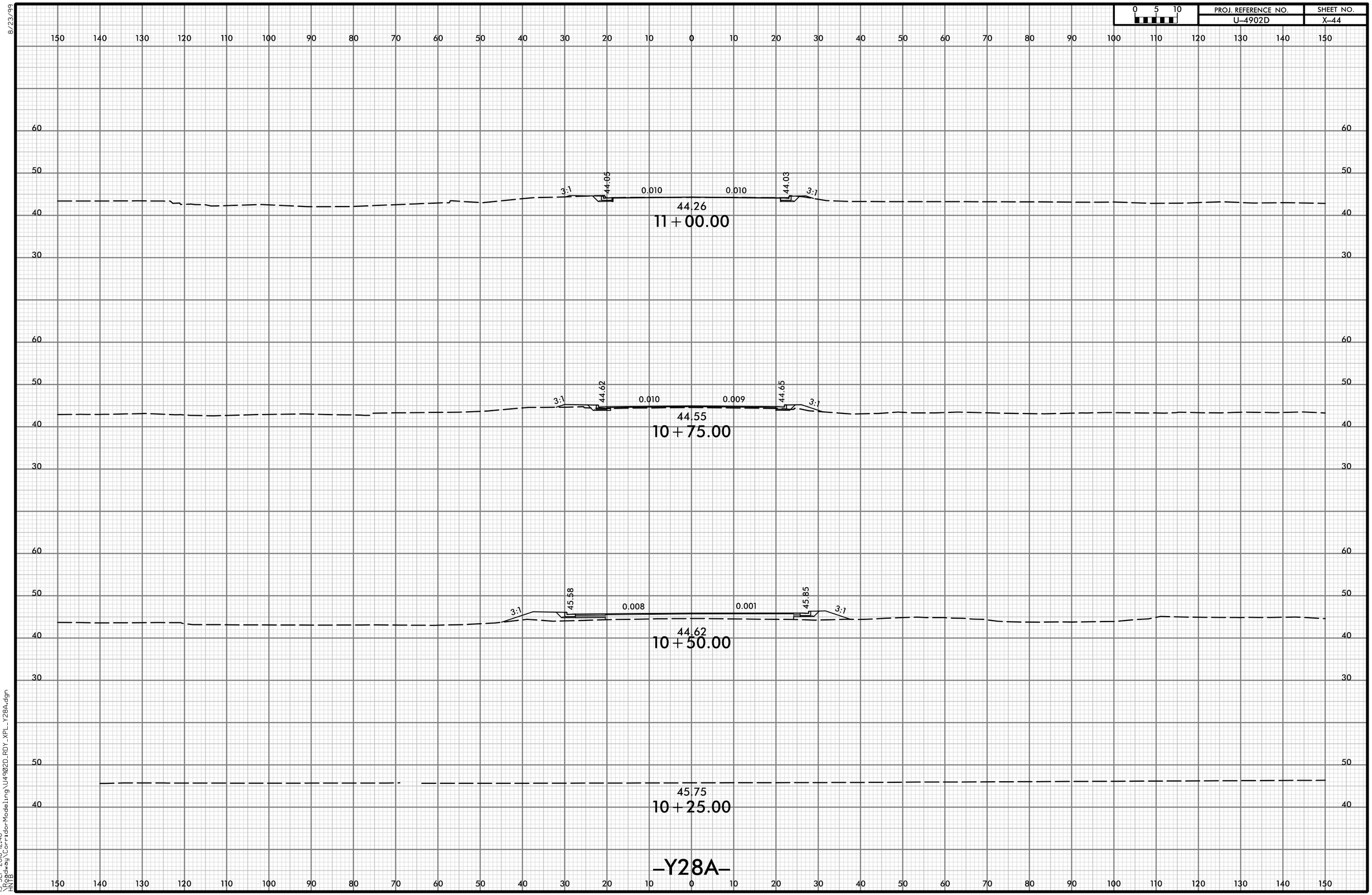

13-SEP-2018 12:40
\Roadway\Corridor-Modeling\U4902D_RDY_XPL_Y28A.dgn
HNTB

8/23/99

0 5 10	PROJ. REFERENCE NO.	SHEET NO.
	U-4902D	X-45

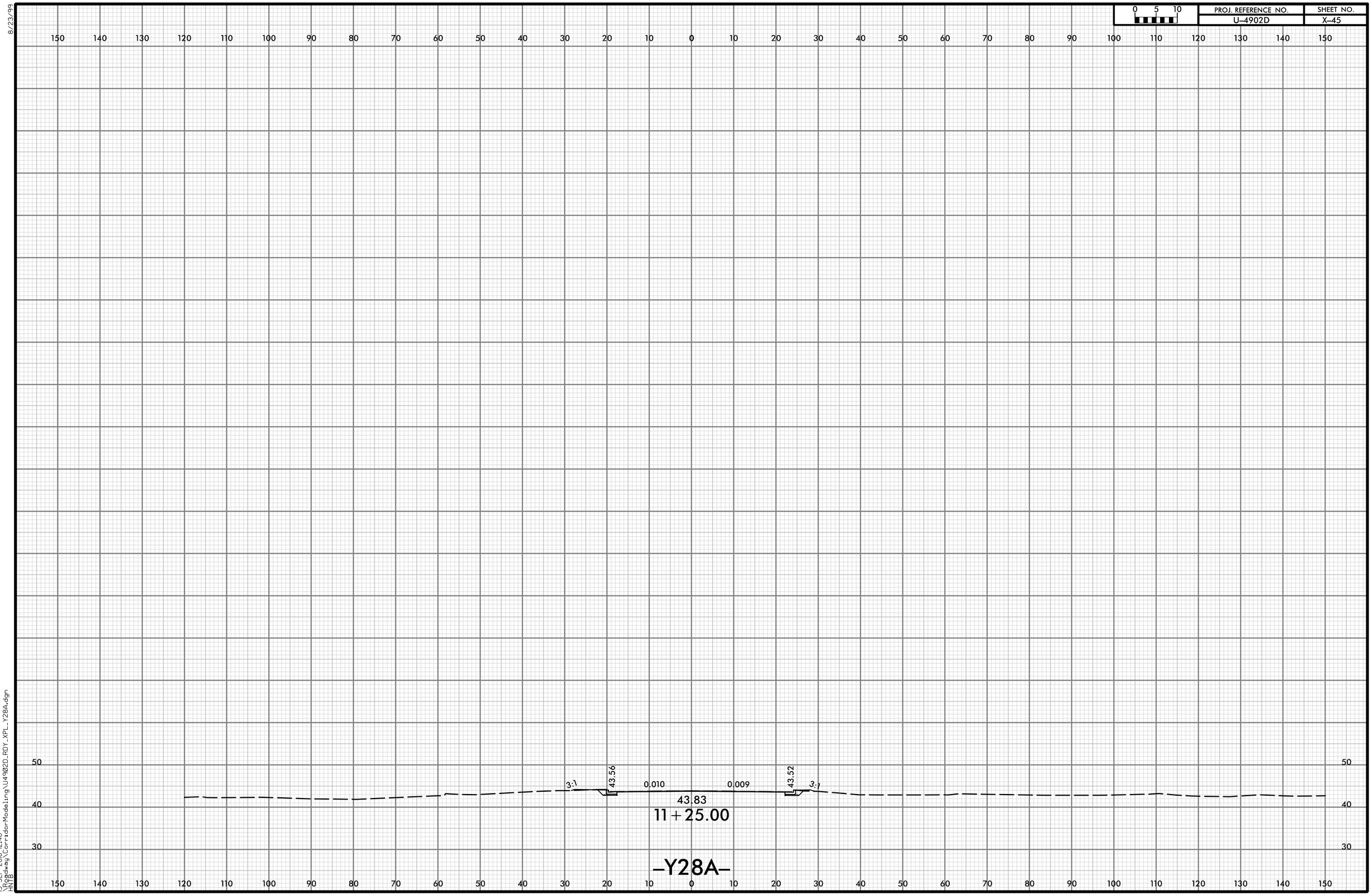

13-SEP-2018 12:40
\Roadway\Corridor-Modeling\U4902D_RDY_XPL_Y28A.dgn
HNTB

PROJ. REFERENCE NO.	SHEET NO.
U-4902D	X-46

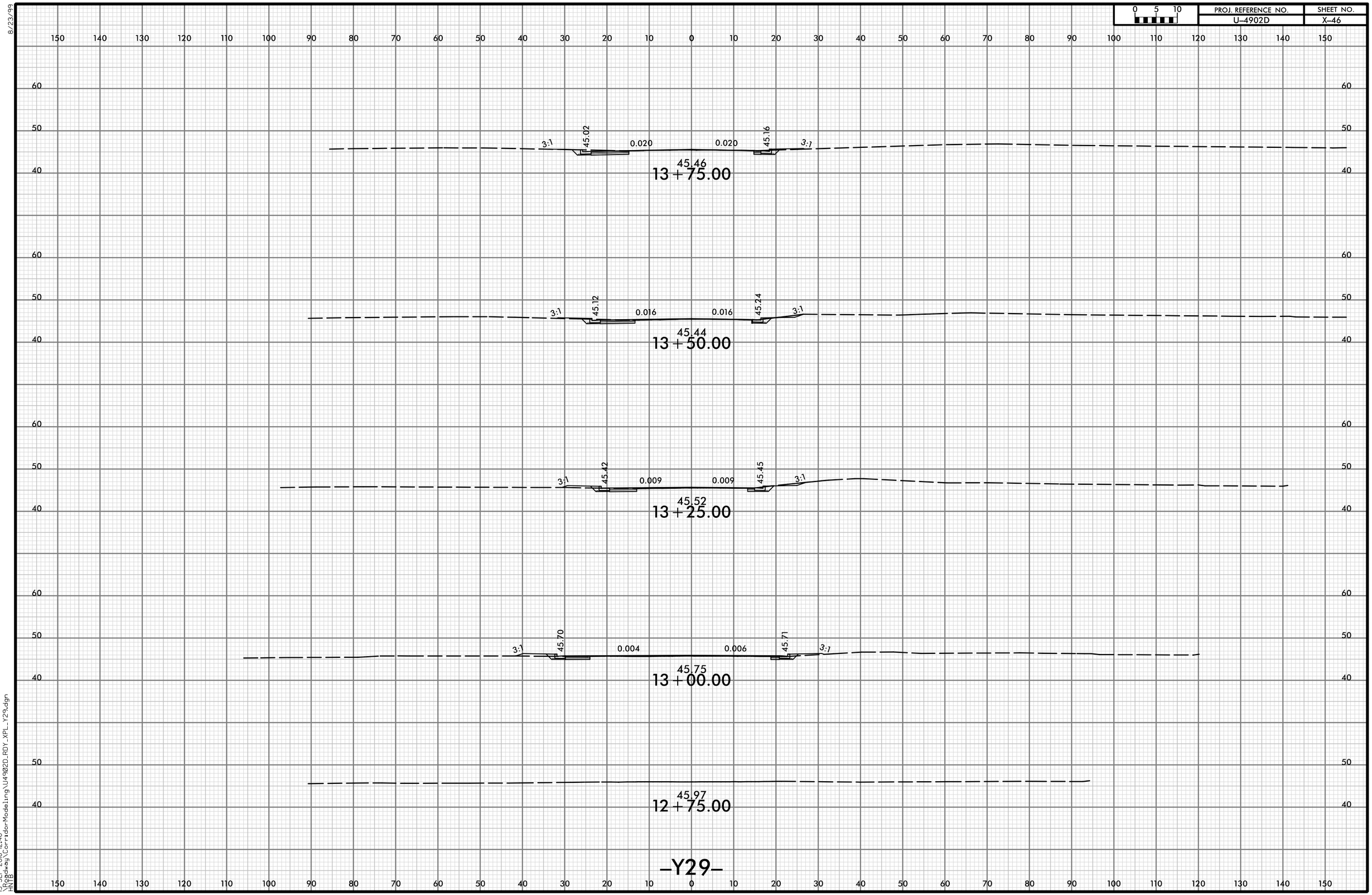

PROJ. REFERENCE NO.	SHEET NO.
U-4902D	X-47

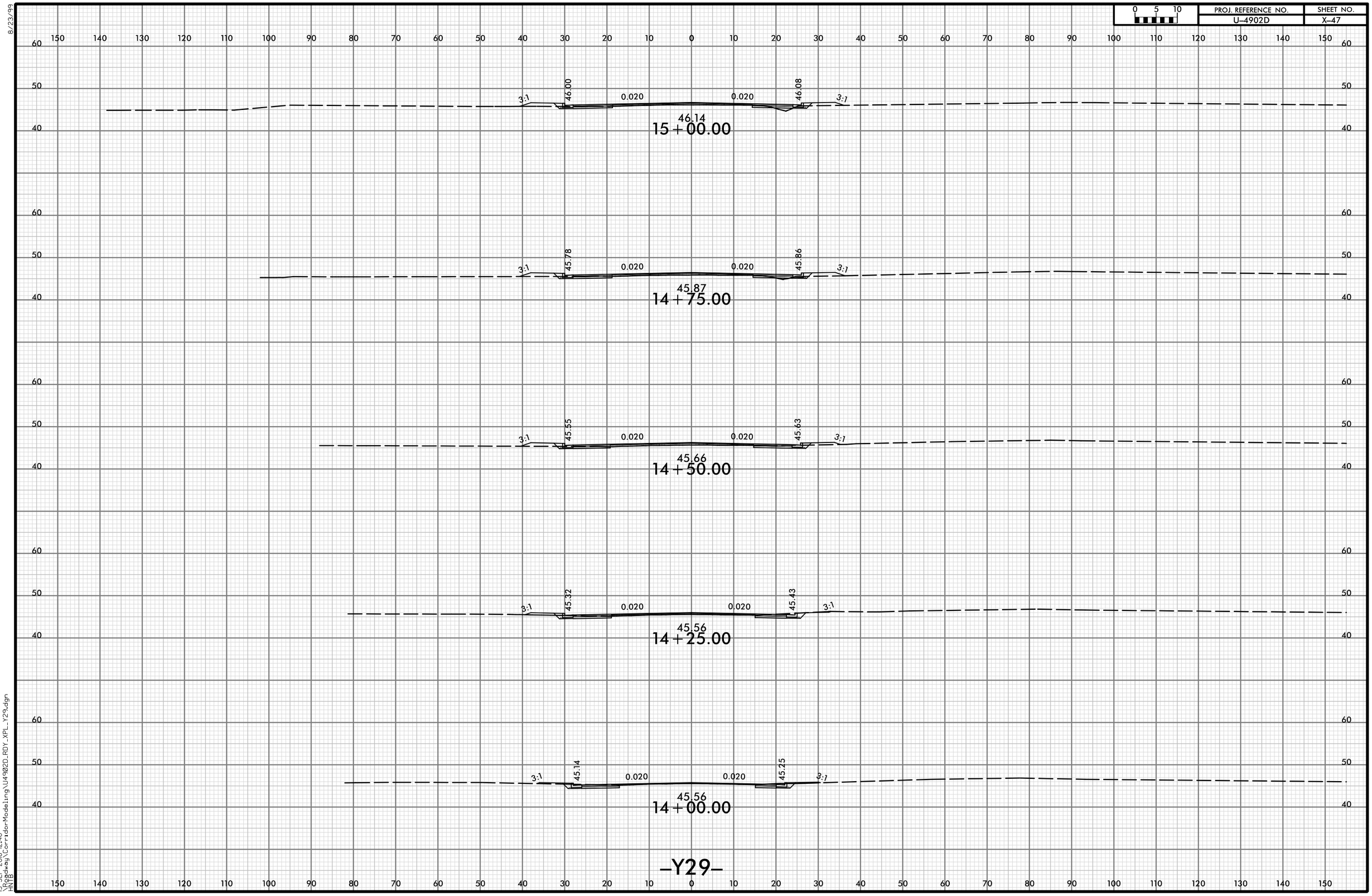

8/23/99

13-SEP-2018 12:40
\Roadway\Corridor-Modeling\U4902D_RDY_XPL_Y29.dgn
HNB

8/23/99

0 5 10	PROJ. REFERENCE NO.	SHEET NO.
	U-4902D	X-48

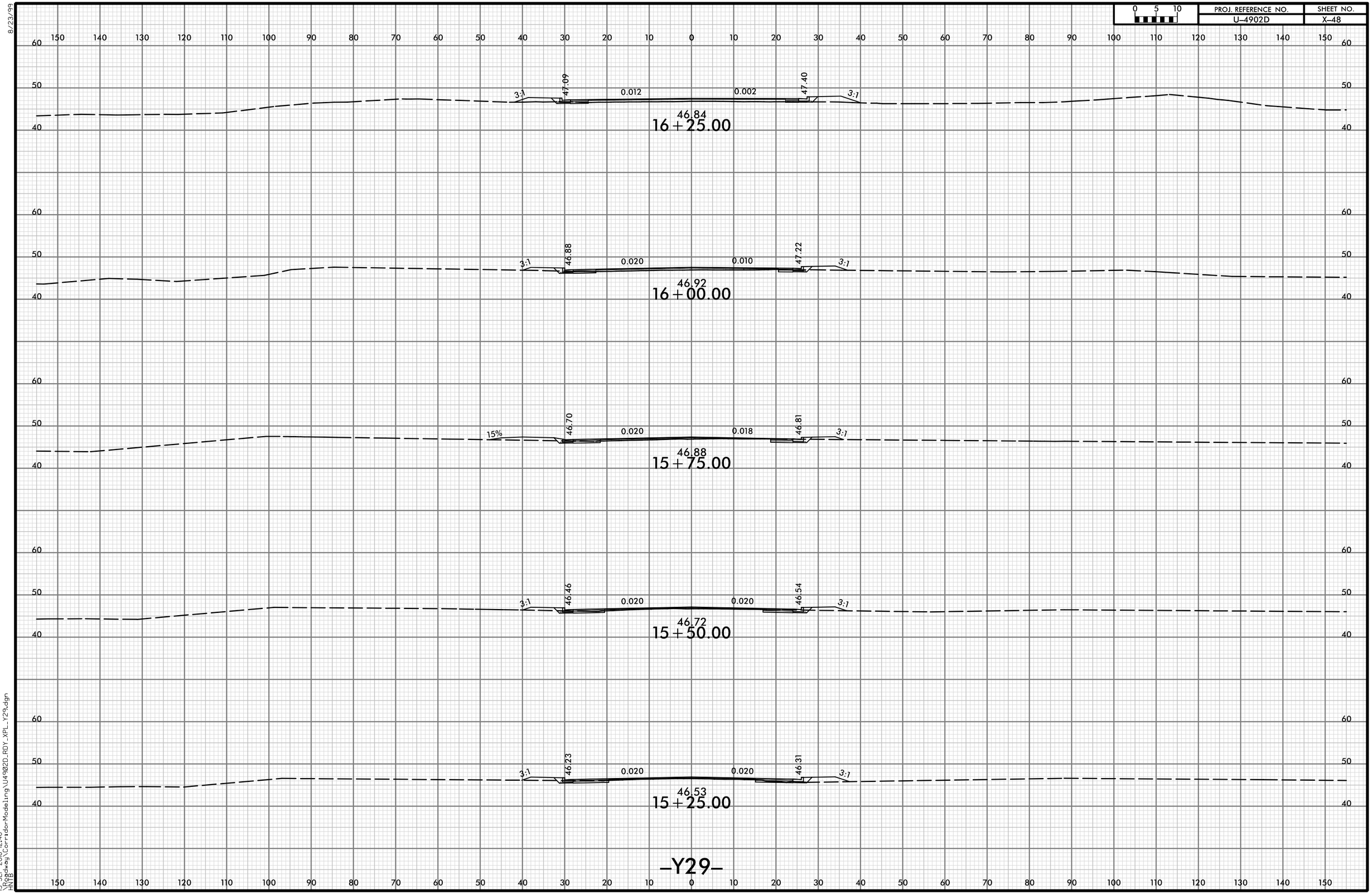

13-SEP-2018 12:40
\Roadway\Corridor-Modeling\U4902D_RDY_XPL_Y29.dgn
NNB

8/23/99

0 5 10	PROJ. REFERENCE NO.	SHEET NO.
	U-4902D	X-49

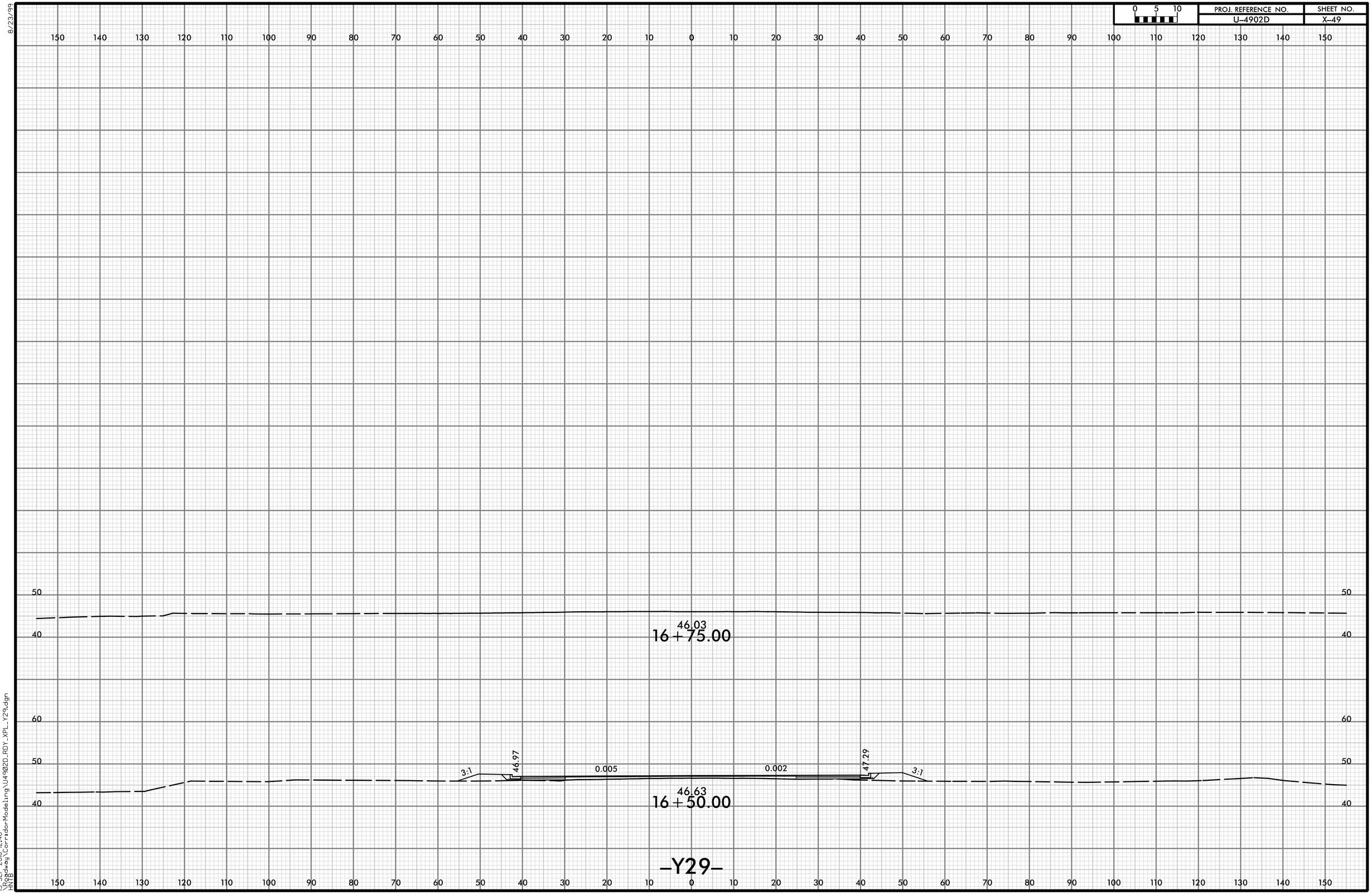

13-SEP-2018 12:40
\Roadway\Corridor-Modeling\U4902D_RDY_XPL_Y29.dgn
HNTB

8/23/99

PROJ. REFERENCE NO.	SHEET NO.
U-4902D	X-50

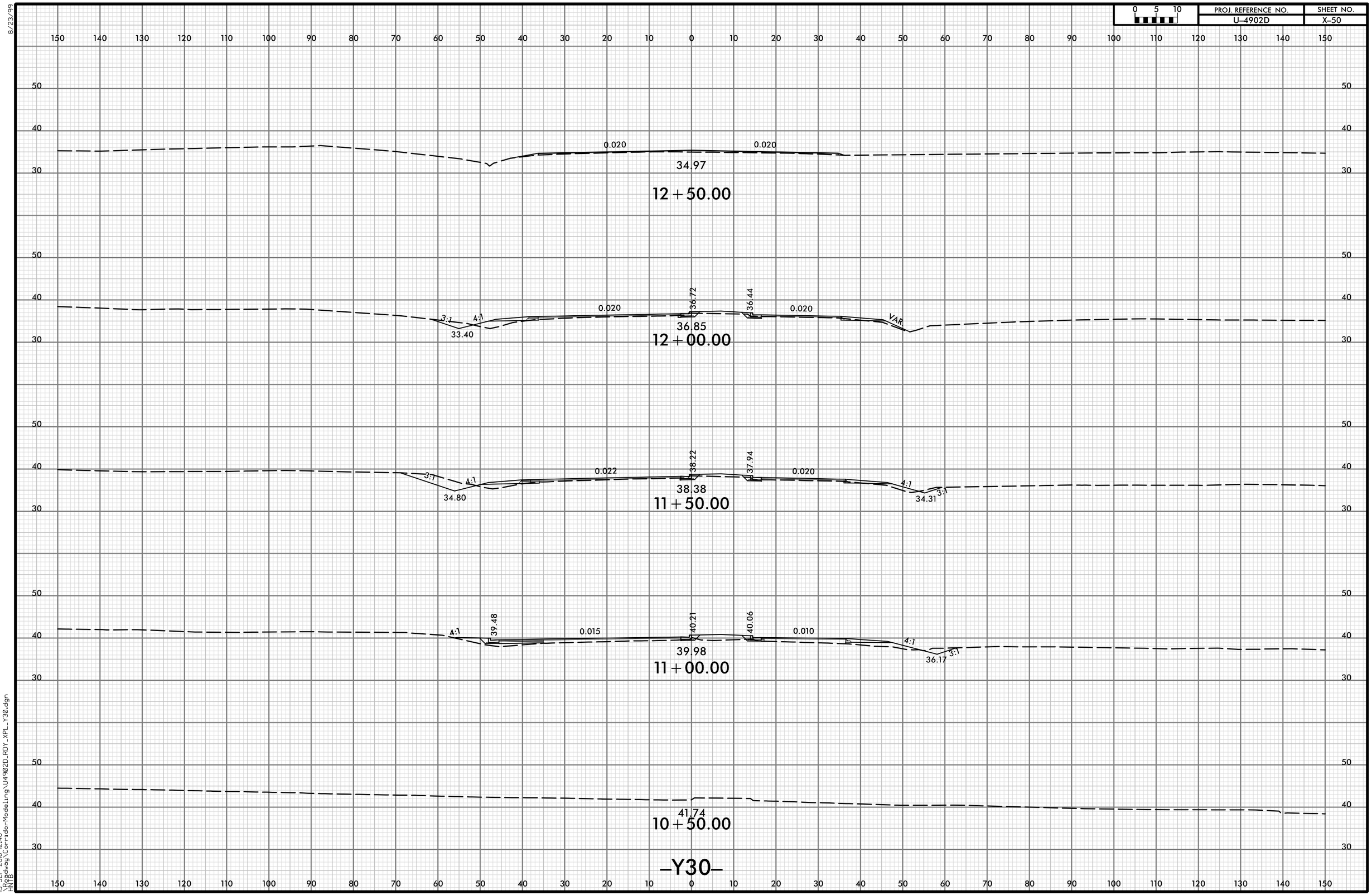

13-SEP-2018 12:40
\Roadway\Corridor-Modeling\U4902D_RDY_XPL_Y30.dgn
NTB

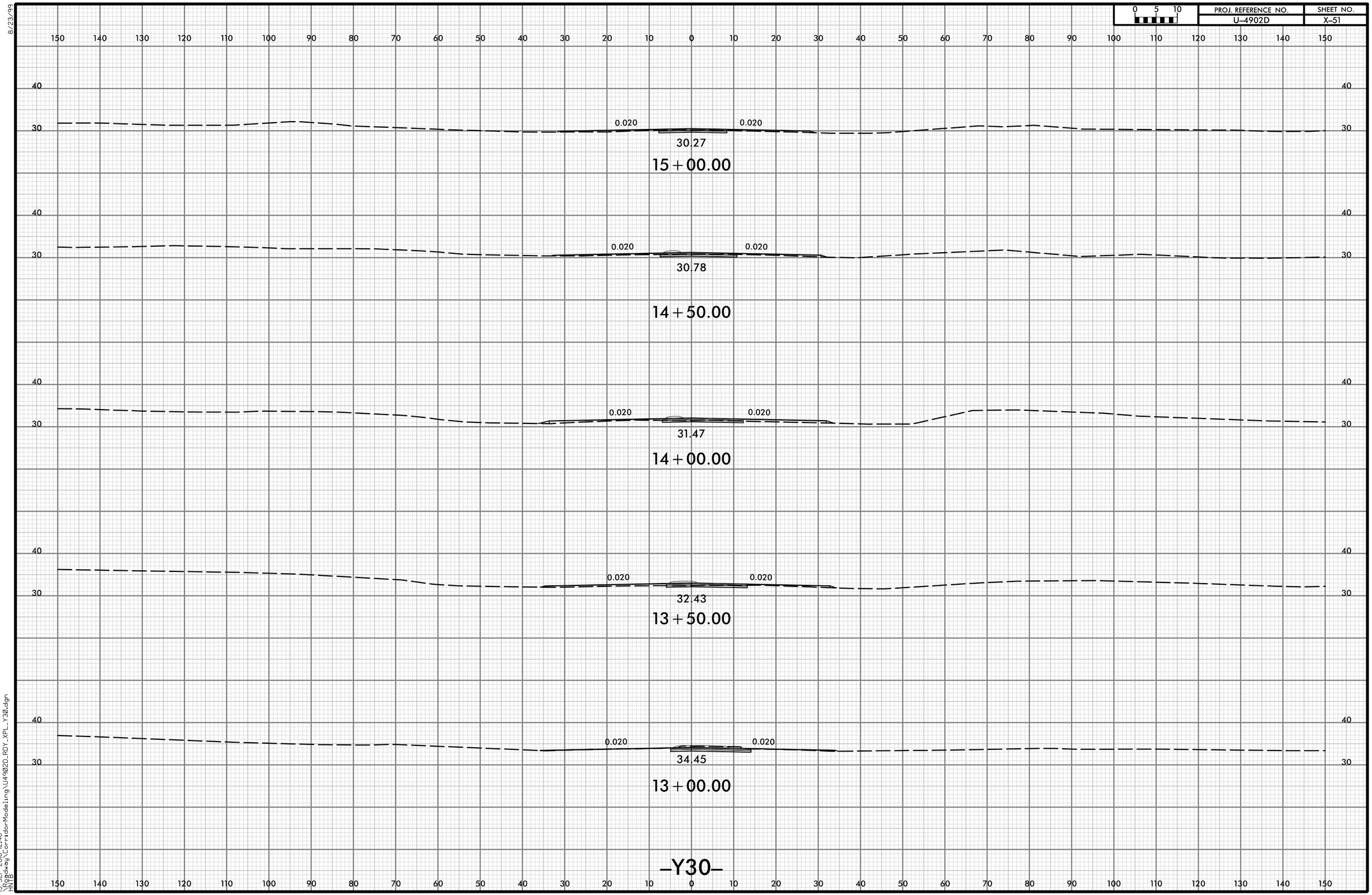

8/23/99

13-SEP-2018 12:40
\Roadway\Corridor-Modeling\U4902D_RDY_XPL_Y30.dgn
HNTB

8/23/99

PROJ. REFERENCE NO.	SHEET NO.
U-4902D	X-52

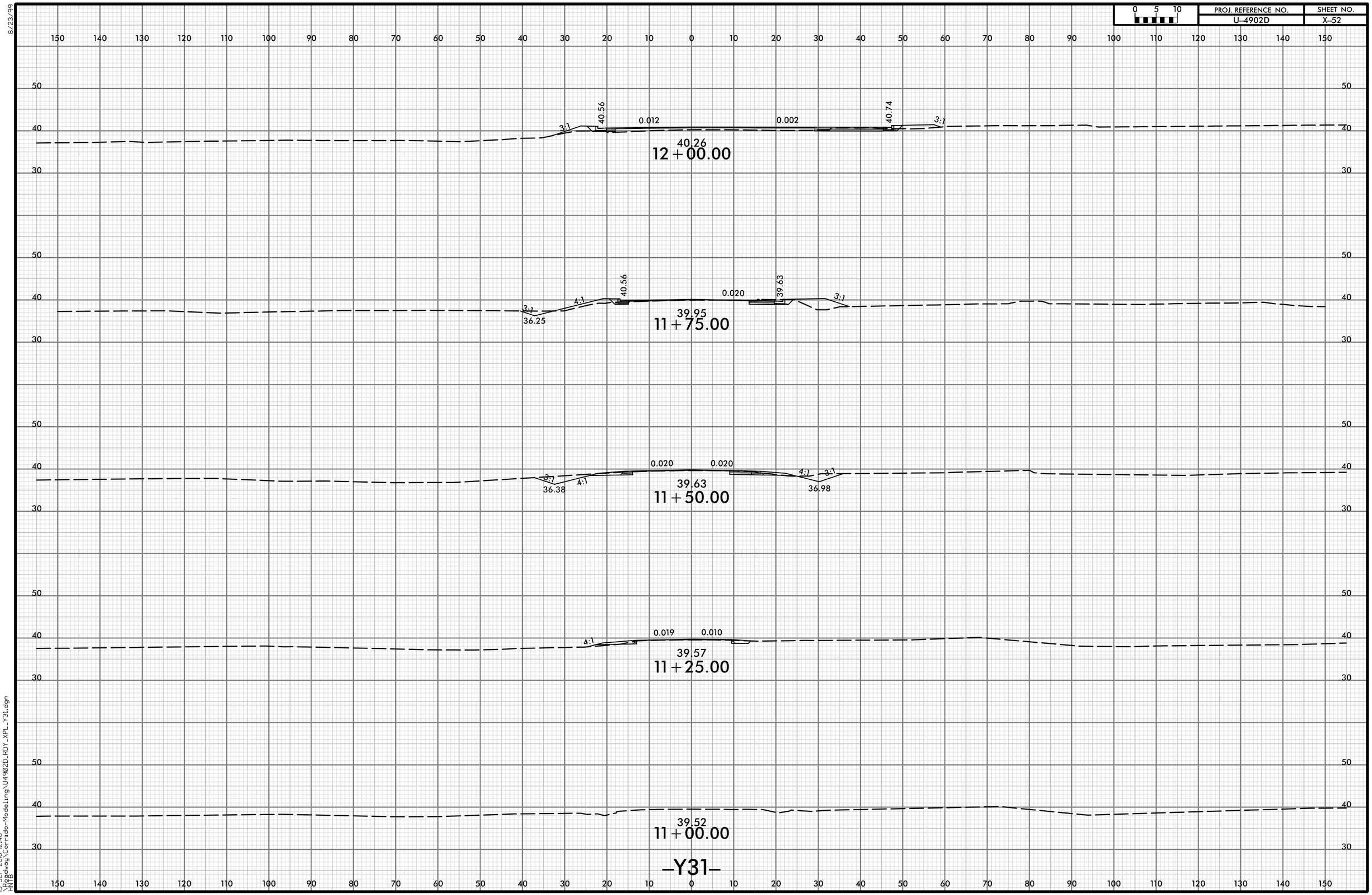

13-SEP-2018 12:40
\Roadway\Corridor-Modeling\U4902D_RDY_XPL_Y31.dgn
HNTB

PROJ. REFERENCE NO.	SHEET NO.
U-4902D	X-53

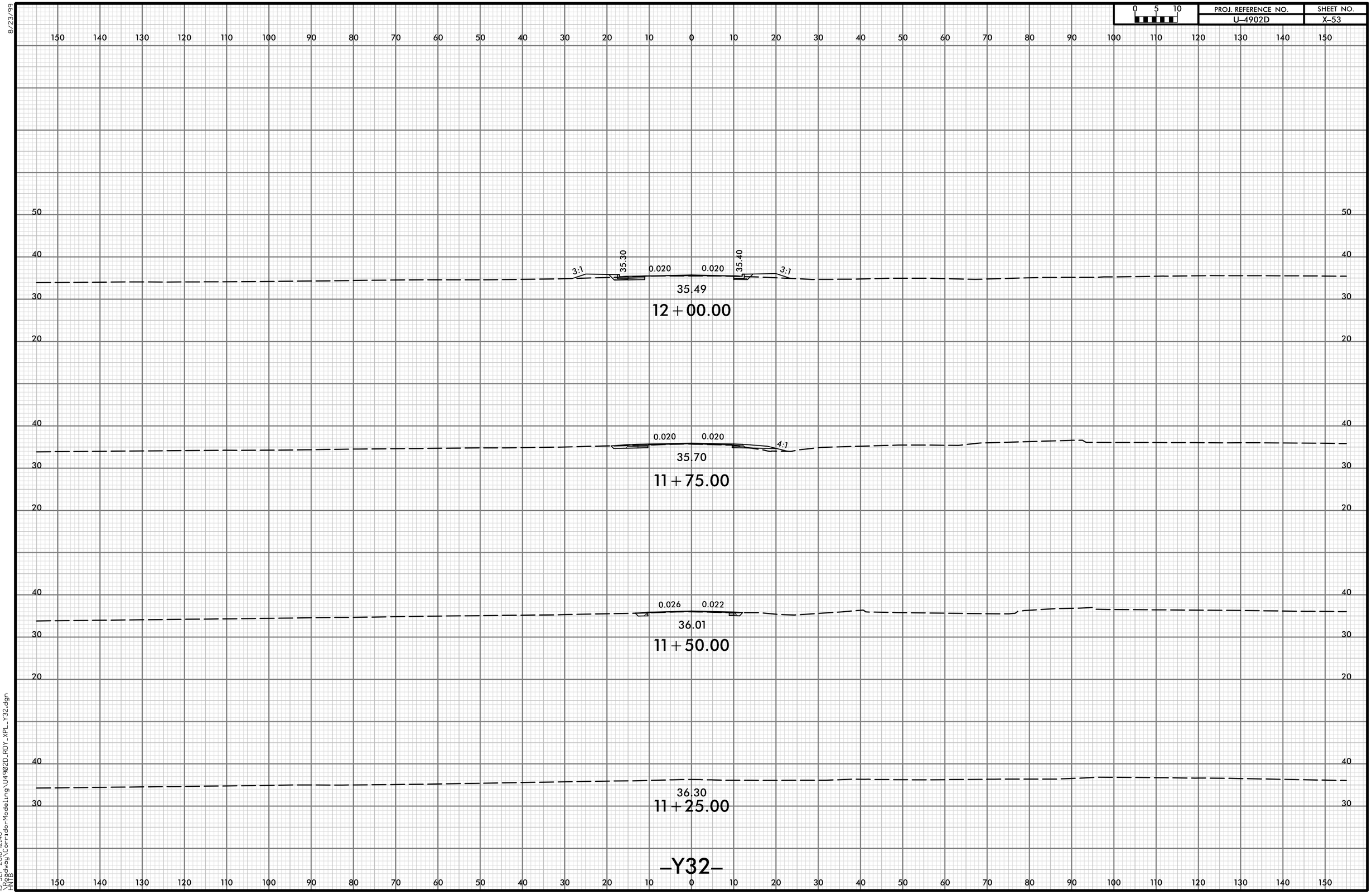

8/23/99

PROJ. REFERENCE NO.	SHEET NO.
U-4902D	X-54

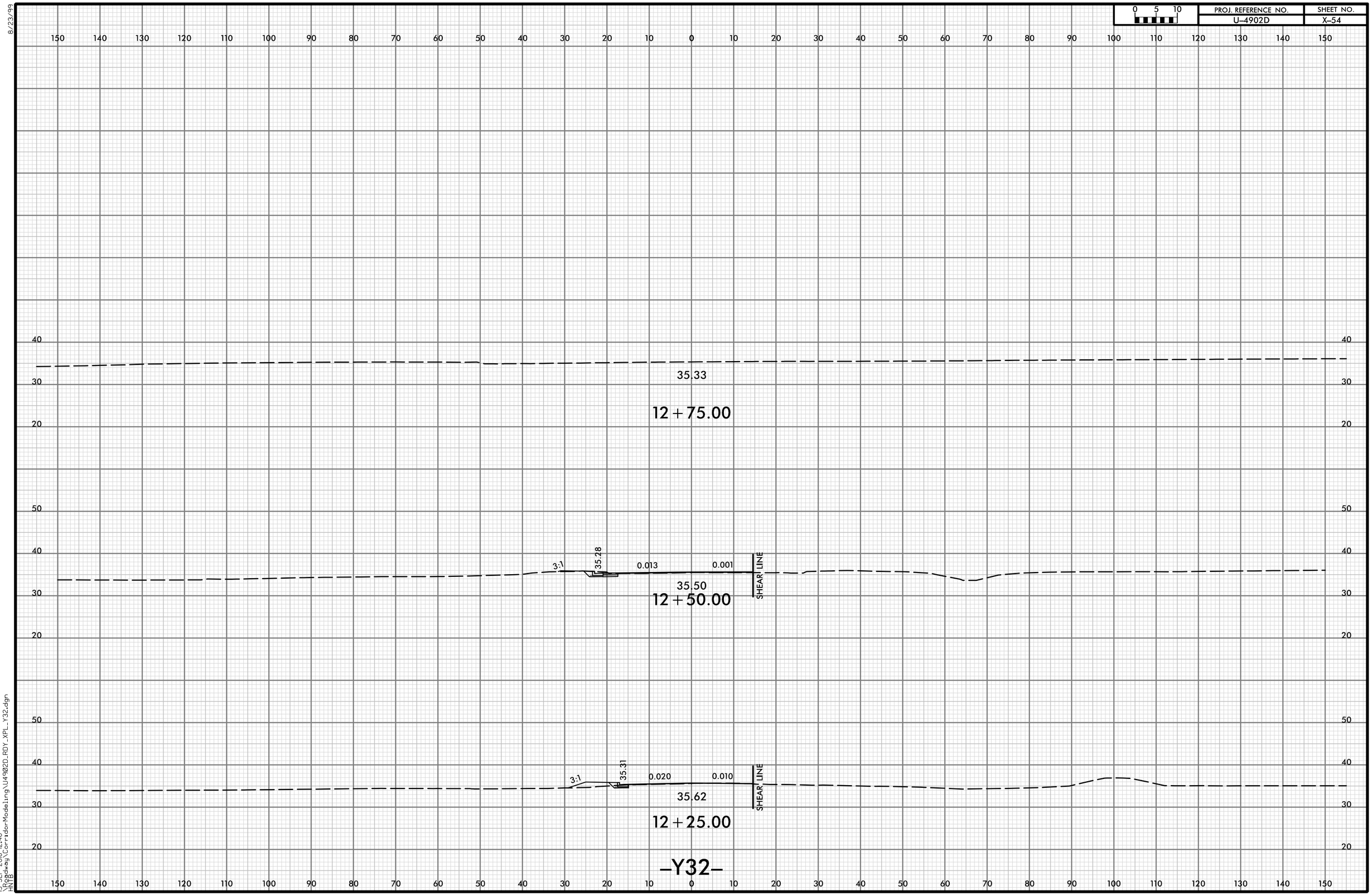

13-SEP-2018 12:40
\Roadway\Corridor-Modeling\U4902D_RDY_XPL_Y32.dgn
HNTB

8/23/99

PROJ. REFERENCE NO.	SHEET NO.
U-4902D	X-55

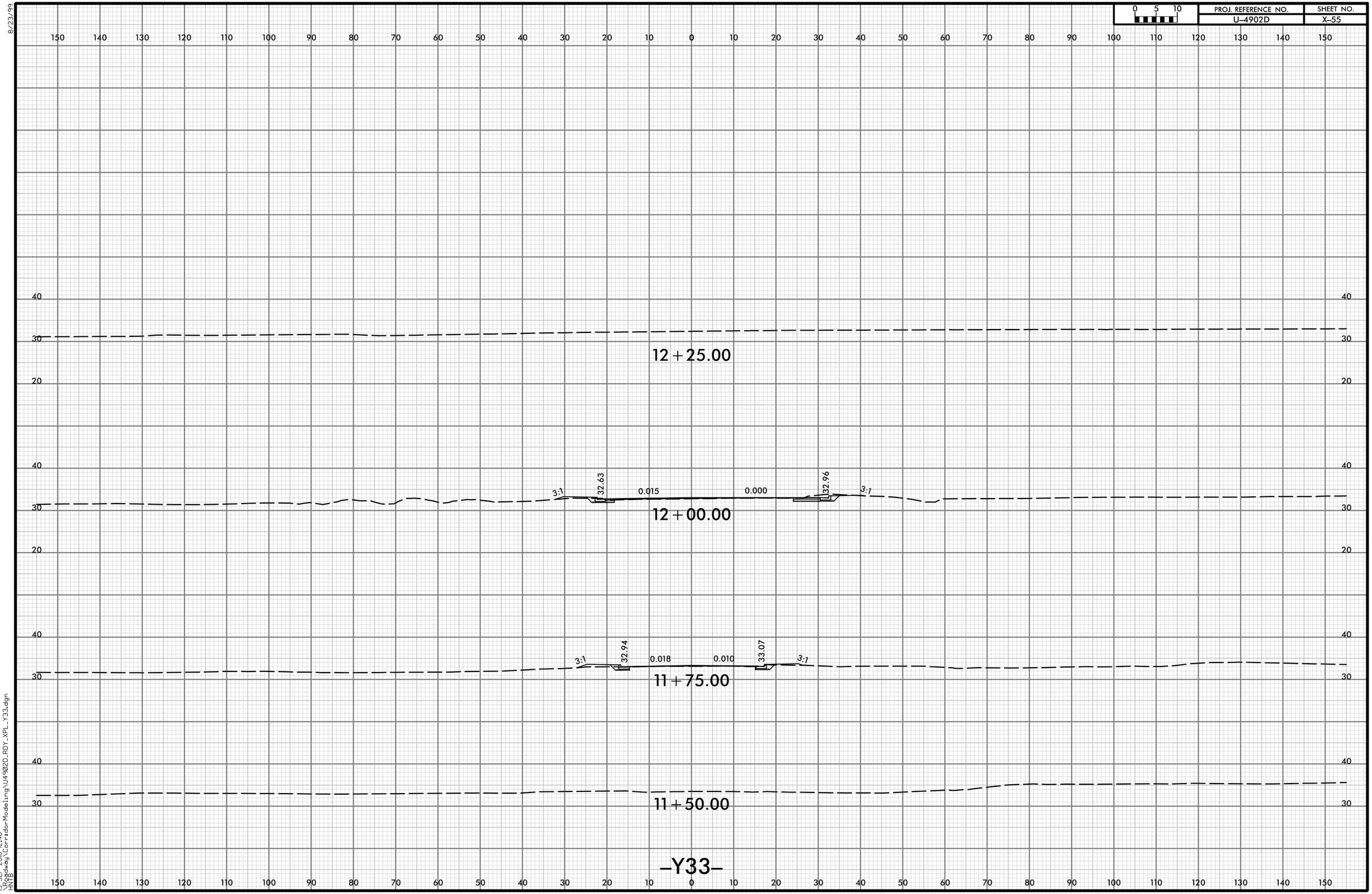

13-SEP-2018 12:40
\Roadway\Corridor-Modeling\U4902D_RDY_XPL_Y33.dgn
HNTB