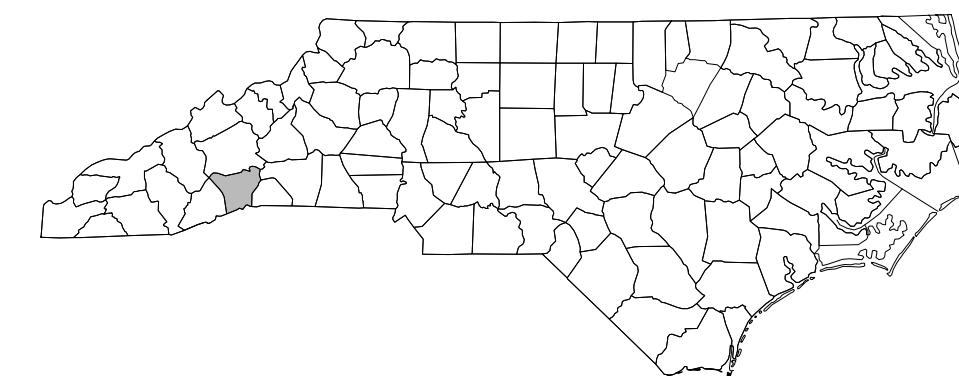


Project: U-5840

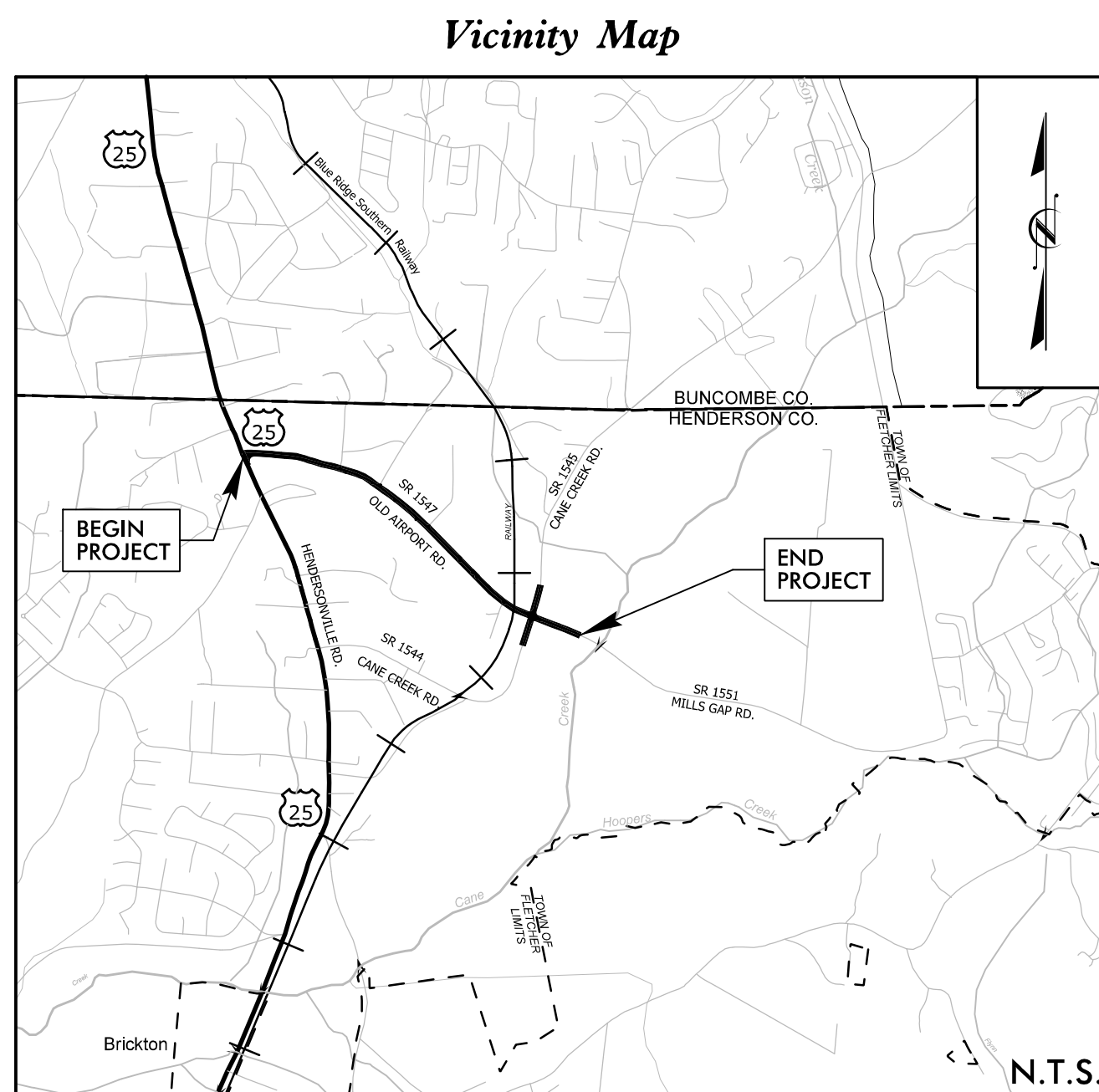
STATE OF NORTH CAROLINA
DIVISION OF HIGHWAYS

HENDERSON COUNTY

| | |
|-------------|-----------|
| Project No. | Sheet No. |
| U-5840 | SIG-1 |



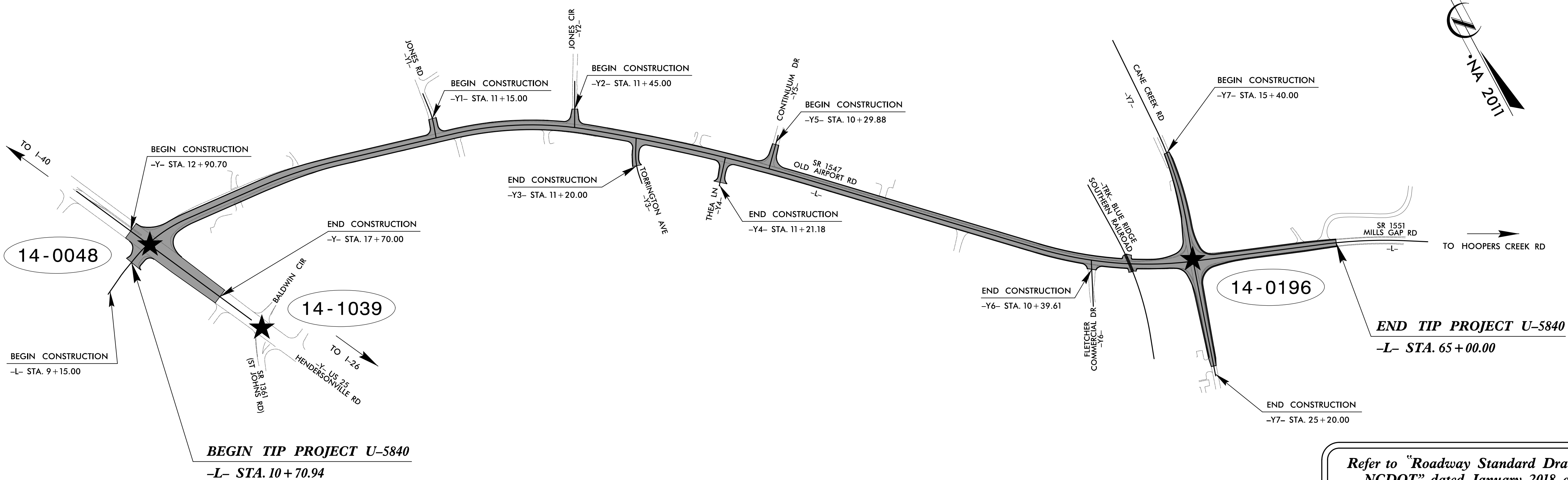
STV 100 Years
STV Engineers, Inc.
900 West Trade St., Suite 715
Charlotte, NC 28202
(704) 372-1885
NC License Number F-0991



LOCATION: SR 1547 (OLD AIRPORT ROAD) FROM US 25 (HENDERSONVILLE ROAD) TO SR 1551 (MILLS GAP ROAD)

TYPE OF WORK: SIGNALS

★ PROPOSED SIGNAL
XX-XXXX SIGNAL ID NUMBER



Refer to "Roadway Standard Drawings NCDOT" dated January 2018 and "Standard Specifications for Roads and Structures" dated January 2018.


| Sheet # | Reference # | Title Sheet |
|-----------|-------------|--|
| SIG 1 | ----- | US 25 (Hendersonville Road) at SR 1547 (Old Airport Road)/Ingles Market Entrance |
| SIG 1A-3 | 14-0048 | SR 1547 (Old Airport Road)/SR 1551 (Mills Gap Road) at SR 1545 (Cane Creek Road) |
| SIG 4-7 | 14-0196T1 | SR 1547 (Old Airport Road)/SR 1551 (Mills Gap Road) at SR 1545 (Cane Creek Road) |
| SIG 8-11 | 14-0196 | US 25 (Hendersonville Road) at SR 1361 (St Johns Road)/Baldwin Circle |
| SIG 12-13 | 14-1039 | Standard Metal Pole Detail Sheets |
| SIG M1-M6 | ----- | |

INTELLIGENT TRANSPORTATION AND SIGNALS UNIT

Contacts:

- Timothy J. Williams, P.E. - Western Region Signals Engineer
- D. Todd Joyce, P.E. - Signal Equipment Design Engineer
- R. Nicholas Zinser, P.E. - Western Region Signal Project Engineer
- I. Neil Avery - Signal Communications Project Engineer

**DIVISION OF HIGHWAYS
TRANSPORTATION MOBILITY AND SAFETY
DIVISION**



750 N. Greenfield Parkway, Garner, NC 27529
(919) 773-2800