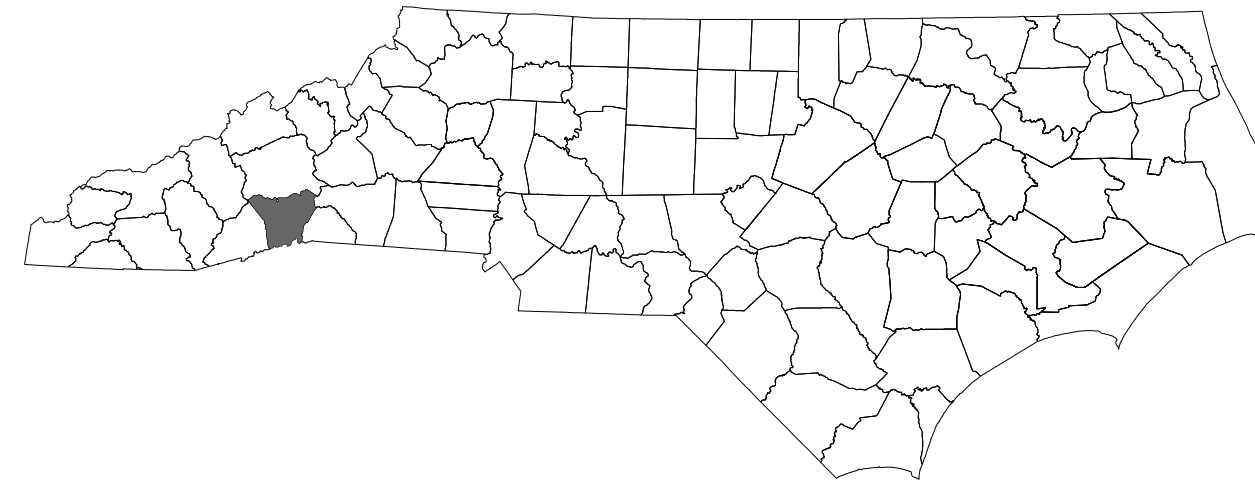


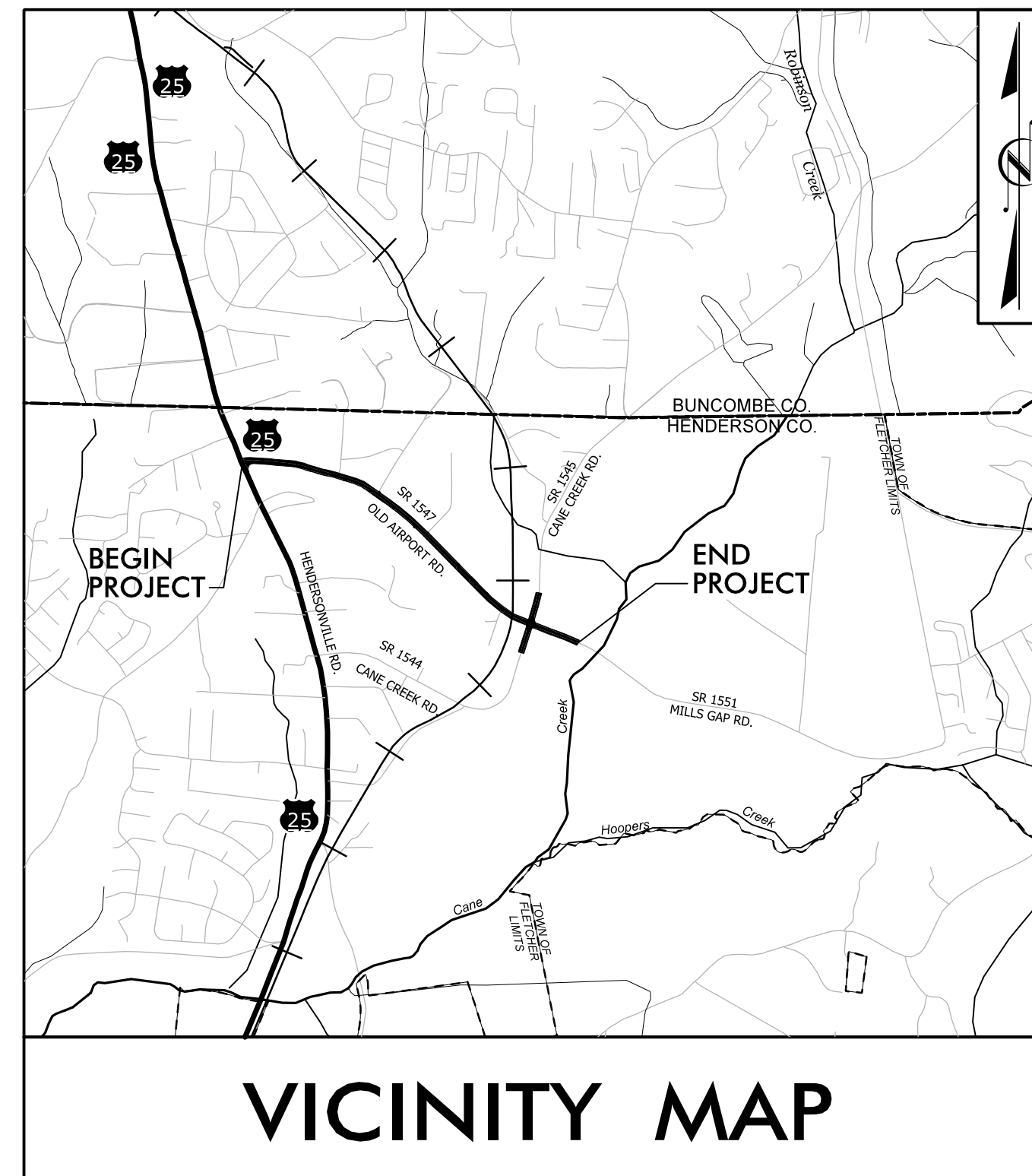
STATE OF NORTH CAROLINA
DIVISION OF HIGHWAYS

TRANSPORTATION MANAGEMENT PLAN

HENDERSON COUNTY



**LOCATION: SR 1547 (OLD AIRPORT ROAD) FROM US 25
(HENDERSONVILLE ROAD) TO SR 1551 (MILLS GAP ROAD)**




<u>INDEX OF SHEETS</u>	
SHEET NO.	TITLE
TMP-1	TITLE SHEET, VICINITY MAP, AND INDEX OF SHEETS
TMP-1A	LIST OF APPLICABLE ROADWAY STANDARD DRAWINGS, AND LEGEND
TMP-1B	TRANSPORTATION OPERATIONS PLAN
TMP-1D	PORTABLE CONCRETE BARRIER AT TEMPORARY SHORING LOCATIONS
TMP-2	TEMPORARY SHORING NOTES
TMP-2A TO TMP-2D	SPECIAL SIGN DESIGN
TMP-3	PHASING NOTES
TMP-4 TO TMP-5	TEMPORARY TRAFFIC CONTROL PHASE I DETAILS
TMP-6 TO TMP-9	TEMPORARY TRAFFIC CONTROL PHASE II DETAILS
TMP-10	OFFSITE DETOUR ROUTE (PHASE III)
TMP-11 TO TMP-13	TEMPORARY TRAFFIC CONTROL PHASE IV DETAILS
TMP-14	TEMPORARY TRAFFIC CONTROL PHASE V DETAILS
TMP-15 TO TMP-17	TEMPORARY TRAFFIC CONTROL PHASE VI DETAILS
TMP-18	TEMPORARY TRAFFIC CONTROL PHASE VIII DETAILS
TMP-19	OFFSITE DETOUR ROUTE (PHASE VIII)

SHEET NO.
TMP-1

U-5840

TIP PROJECT:

**DOCUMENT NOT CONSIDERED FINAL
UNLESS ALL SIGNATURES COMPLETED**



PLANS PREPARED BY:


NIKKI T. HONEYCUTT, PE
TRAFFIC ENGINEER

STEPHANIE M. PHILLIPS, EI
TRANSPORTATION DESIGNER


NCDOT CONTACTS:

DON A. PARKER, PE
PROJECT ENGINEER

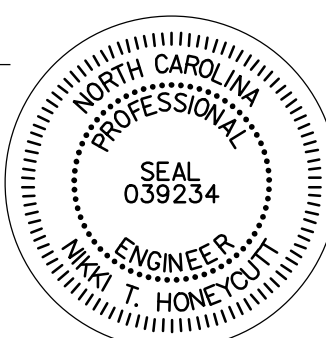
ROGER GARRETT
PROJECT DESIGN ENGINEER



STV 100 Years STV Engineers, Inc.
900 West Trade St., Suite 715
Charlotte, NC 28202
NC License Number F-0991

APPROVED: 
DATE: 7/5/2018

SEAL



7/12/2018 R:\Traffic\TrafficControl\TCP\MP Streets\U-5840_TCP_psh_L1.dgn