PROJECT REFERENCE NO.	SHEET NO.
2020CPT.05.02.20921J	9

Prepared in the Office of: SUMMIT DESIGN AND ENGINEERING
NC FIRM LICENSE No: P-0339
504 Meadowlands Drive
Hillsborough, NC 27278
(919) 732-3883 - (919) 732-6676 (FAX)

PAVEMENT SCHEDULE	
C1	1¼" S9.5B
C2	1½" S9.5B
C3	1½" S9.5C
D1	2.5" I19.0C
R	EX C & G
S	SHLD GRADING
U	EXIST. PAVEMENT
V1	1½" MILLING
V2	4" MILLING

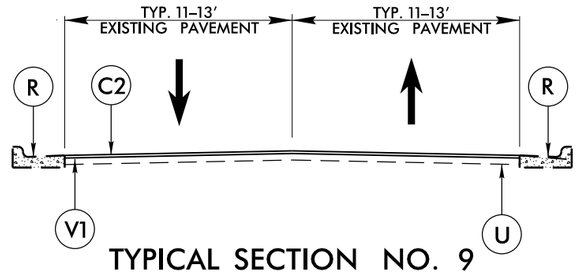

TYPICAL SECTION NO. 9

MILL AND RESURFACE S9.5B

MAP NOs. 9–26, 28–29

MAP NO. 37 (MACEDONIA RD)
– First 300ft after Walnut Street)

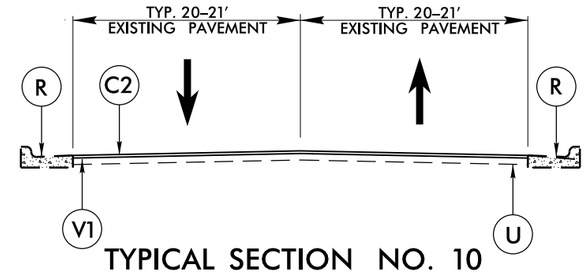

TYPICAL SECTION NO. 10

MILL AND RESURFACE S9.5B

MAP NOs. 27, 30

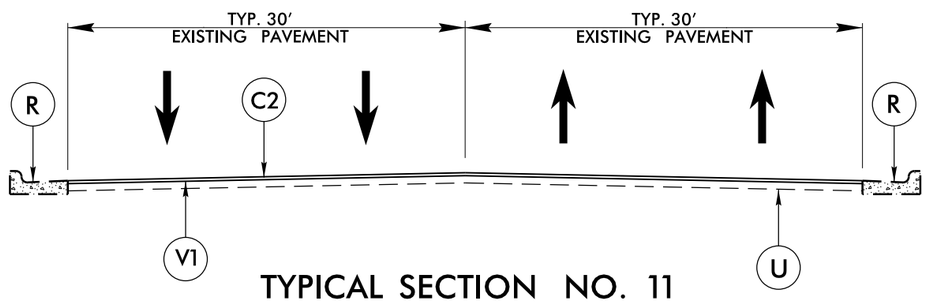

TYPICAL SECTION NO. 11

MILL AND RESURFACE S9.5B

MAP NO. 31 (EVANS RD.)
–From Pharma Dr. to Weston Pkwy

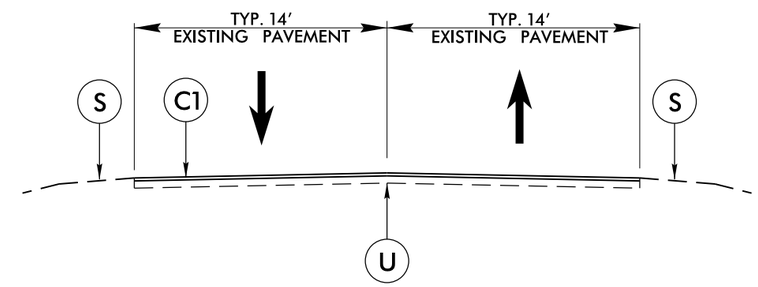

TYPICAL SECTION 12

FULL DEPTH PATCHING & RESURFACE S9.5B

MAP NO. 33, 34, 36

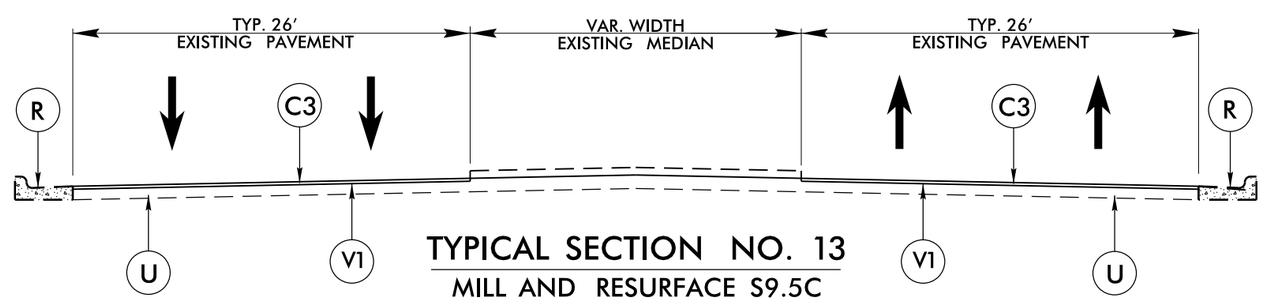

TYPICAL SECTION NO. 13

MILL AND RESURFACE S9.5C

MAP NO. 35 (SE CARY PARKWAY)

6/2/99
20-JUN-2018 15:14
2020 Wake West_Rdy_typ_24-3.dgn
$$$$$$ mpcutt