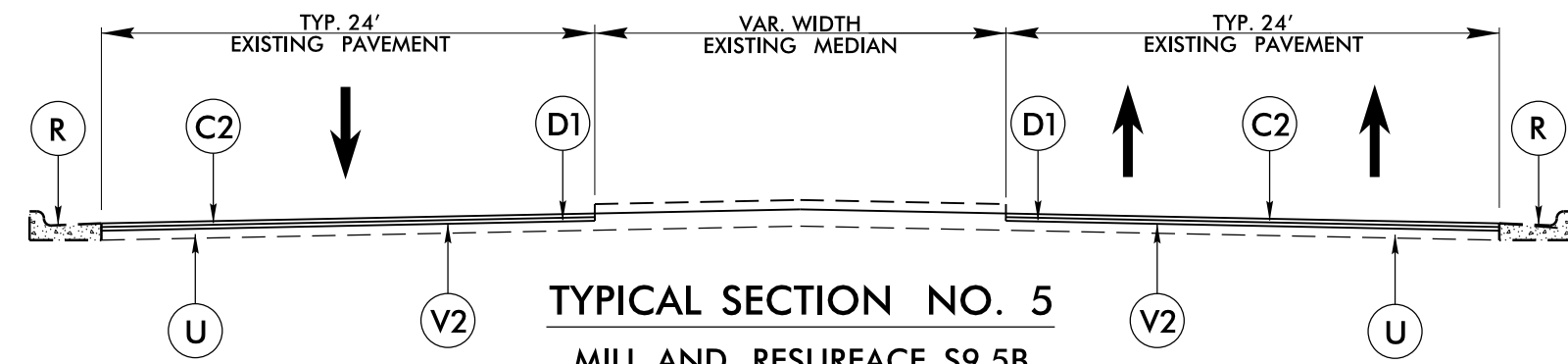
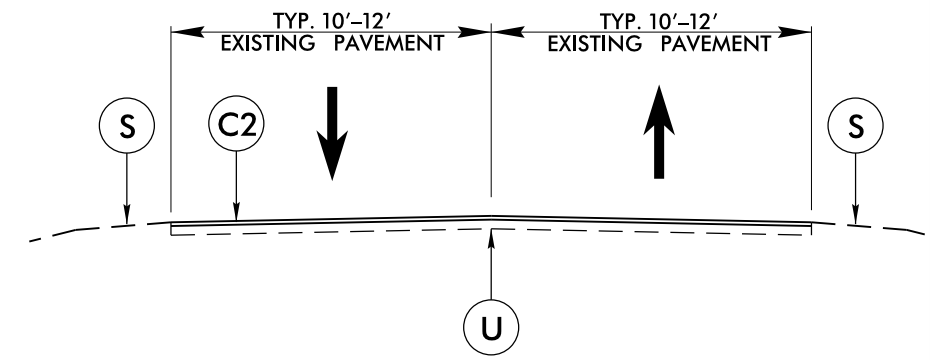


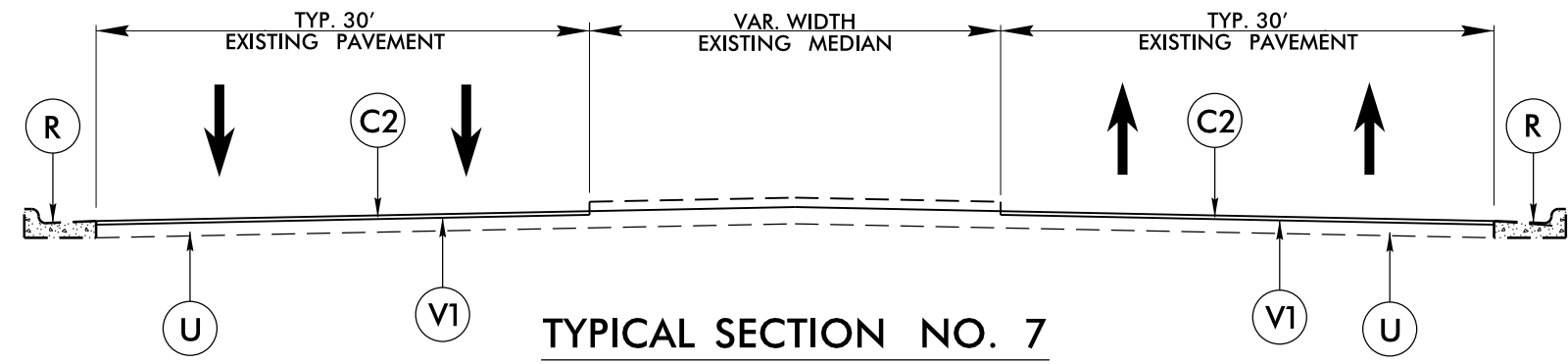
| PAVEMENT SCHEDULE | |
|-------------------|-----------------|
| C1 | 1 1/4" S9.5B |
| C2 | 1 1/2" S9.5B |
| C3 | 1 1/2" S9.5C |
| D1 | 2.5" I19.0C |
| R | EX C & G |
| S | SHLD GRADING |
| U | EXIST. PAVEMENT |
| V1 | 1 1/2" MILLING |
| V2 | 4" MILLING |



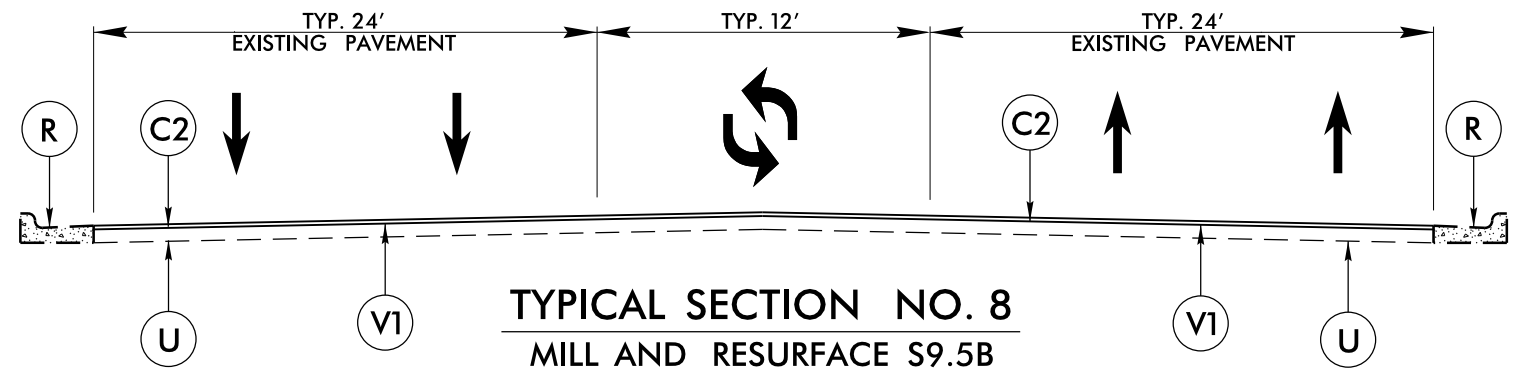
TYPICAL SECTION NO. 5
MILL AND RESURFACE S9.5B
MAP NO. 5 (GREGSON DR.)



TYPICAL SECTION NO. 6
RESURFACE S9.5B
MAP NOS. 6,7



TYPICAL SECTION NO. 7
MILL AND RESURFACE S9.5B
MAP NO. 8 (EVANS RD.)
320' From Evans AND Weston Pkwy Intersection
MAP NO. 31 (EVANS RD.)
From Aviation Pkwy to Pharma Dr.



TYPICAL SECTION NO. 8
MILL AND RESURFACE S9.5B
MAP NO. 8 (EVANS RD.)
-From 320' SOUTH OF WESTON PARKWY AND EVANS RD. INTERSECTION
TO FISHERS CREEK