PROJECT REFERENCE NO.	SHEET NO.
2020CPT.05.02.20921J	7

Prepared in the Office of: SUMMIT DESIGN AND ENGINEERING
NC FIRM LICENSE No: P-0339
504 Meadowlands Drive
Hillsborough, NC 27278
(919) 732-3883 - (919) 732-6676 (FAX)

* VARIABLE OUTSIDE SHOULDER – PARTIAL C&G, PARTIAL EARTH SHOULDER

PAVEMENT SCHEDULE

C1	PROP. APPROX. 1¼″ ASPHALT CONCRETE SURFACE COURSE, TYPE S9.5B AT AN AVERAGE RATE OF 137.5 LBS. PER SQ. YD.	D1	PROP. APPROX. 2.5″ ASPHALT CONCRETE INTERMEDIATE COURSE, TYPE I19.0C, AT AN AVERAGE RATE OF 285 LBS. PER SQ. YD.	U	EXISTING PAVEMENT
C2	PROP. APPROX. 1 ½″ ASPHALT CONCRETE SURFACE COURSE, TYPE S9.5B AT AN AVERAGE RATE OF 165 LBS. PER SQ. YD.	R	EXISTING CURB AND GUTTER/ VALLEY CURB	V1	MILL ASPHALT PAVEMENT, 1½″ DEPTH
C3	PROP. APPROX. 1½″ ASPHALT CONCRETE SURFACE COURSE, TYPE S9.5C, AT AN AVERAGE RATE OF 168 LBS. PER SQ. YD.	S	SHOULDER GRADING, ASB REQUIRED (EXCEPT AT RESIDENTIAL AREAS)	V2	MILL ASPHALT PAVEMENT, 4″ DEPTH

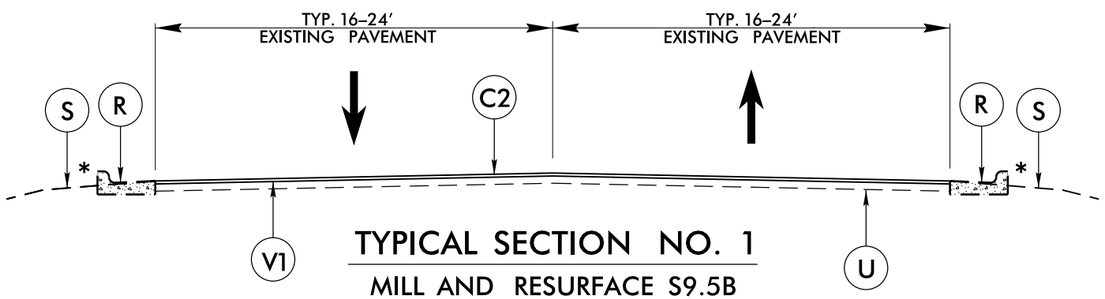

TYPICAL SECTION NO. 1
MILL AND RESURFACE S9.5B

MAP NO. 1 (JONES FRANKLIN RD.)

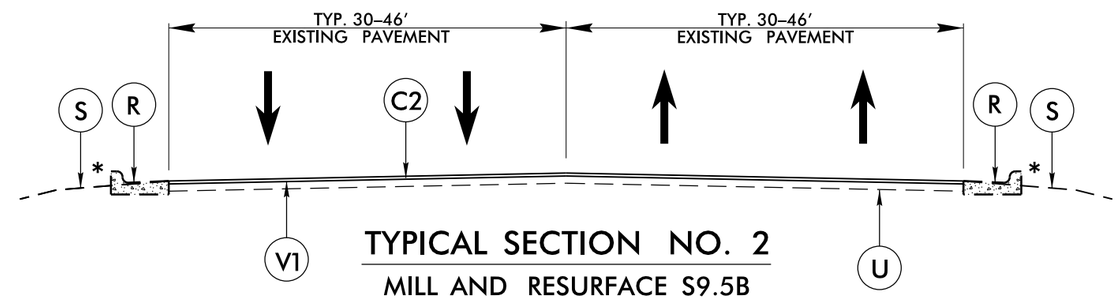

TYPICAL SECTION NO. 2
MILL AND RESURFACE S9.5B

MAP NO. 2 (DILLARD DR.)

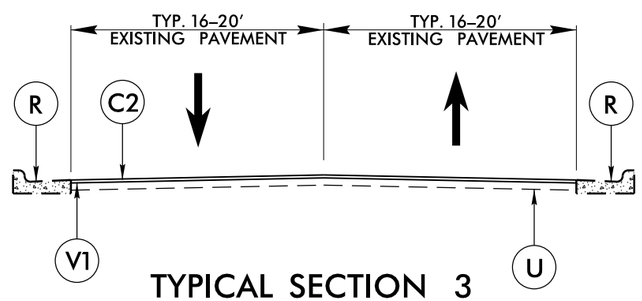

TYPICAL SECTION 3
MILL & RESURFACE S9.5B

MAP NO. 3 (PINEY PLAINS RD.)

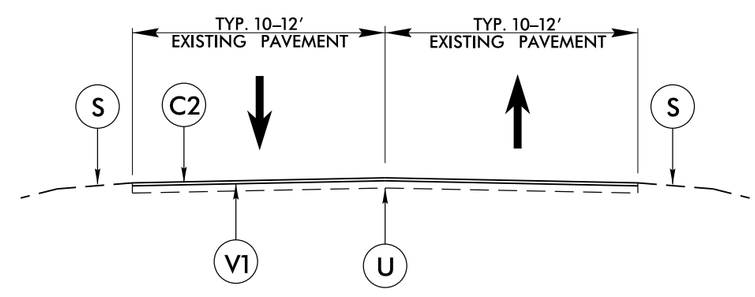

TYPICAL SECTION 4
FULL DEPTH PATCHING & RESURFACE S9.5B

MAP NOs. 4, 32

MAP NO. 9 (KING LAWRENCE RD)
– First 1220ft after Trinity Rd up to valley curb section

MAP NO. 37 (MACEDONIA RD)
– 300ft after Walnut St. at end of curb and gutter section

6/2/99
25-JUN-2018 09:38
2020 Wake West Rdy_typ_2A-1.dgn
rpeeper mpeslit