

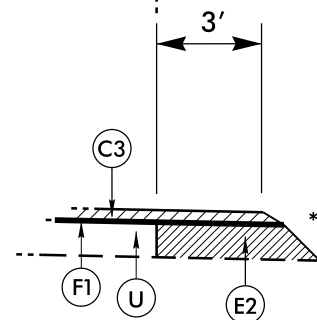
TYPICAL SECTION NO. 6

MAP NO. 4
SR 1445 (HAYES MILL RD.)
MP 0.00 – MP 4.46
[NO ASPHALT WORK ON
BRIDGE NO. 129]

MAP NO. 6
SR 1152 (BOWEN RD.)
MP 0.00 – MP 1.13

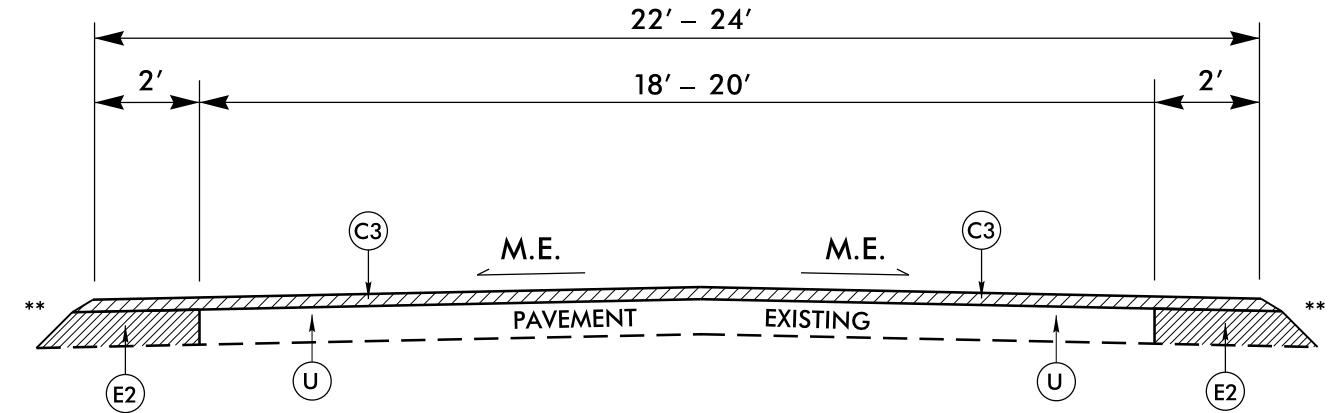
MAP NO. 9
SR 1322 (ZOAR CHURCH RD.)
MP 0.00 – MP 2.50

MAP NO. 10
SR 1322 (LAUREL LAKE RD.)
MP 2.50 – MP 5.13



MAP 6 – SR 1152 (BOWEN RD.)
3' WIDENING RIGHT SIDE ONLY
MP 1.00 – MP 1.10
LOCATED BY STATE FORCES

NOTE: ** SHOULDER WORK TO BE DONE BY STATE FORCES (MAP NO. 4 - 12)

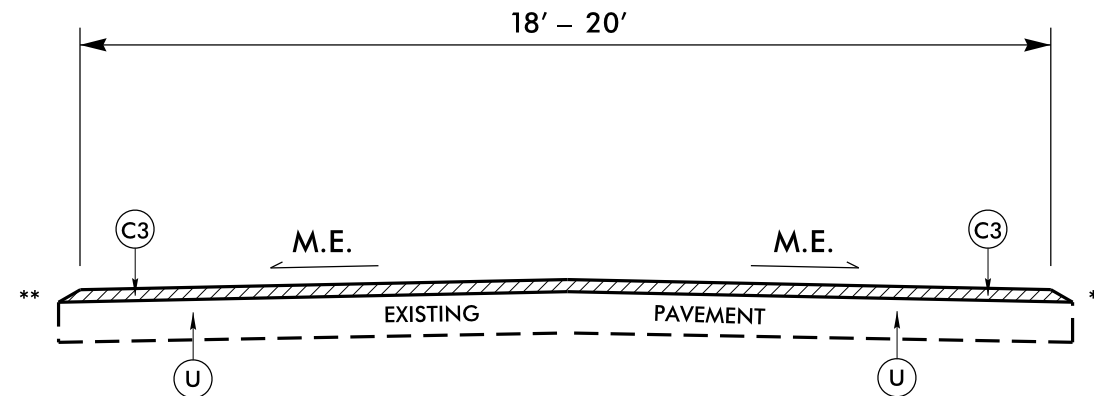


TYPICAL SECTION NO. 7

MAP NO. 5
SR 1414 (MINNIE HALL RD.)
MP 0.68 – MP 7.53

[NO WORK MP 0.96 – MP 1.14
NC 24 INTERSECTION & NO ASPHALT
WORK ON BRIDGE NO. 122]

MAP NO. 7
SR 1002 (DUNN RD.)
MP 0.00 – MP 1.83



TYPICAL SECTION NO. 8

MAP NO. 8
SR 1653 (DAWSON RD.)
MP 0.00 – MP 1.75

MAP NO. 12
SR 1751 (H.B. LEWIS)
MP 0.00 – MP 2.81

MAP NO. 11
SR 1325 (HONEYCUTT RD.)
MP 3.32 – MP 5.51

PAVEMENT SCHEDULE	
C3	1½" S9.5B
E2	5" B25.0C
F1	MAT COAT #6 STONE GRANITE
U	EXISTING PAVEMENT