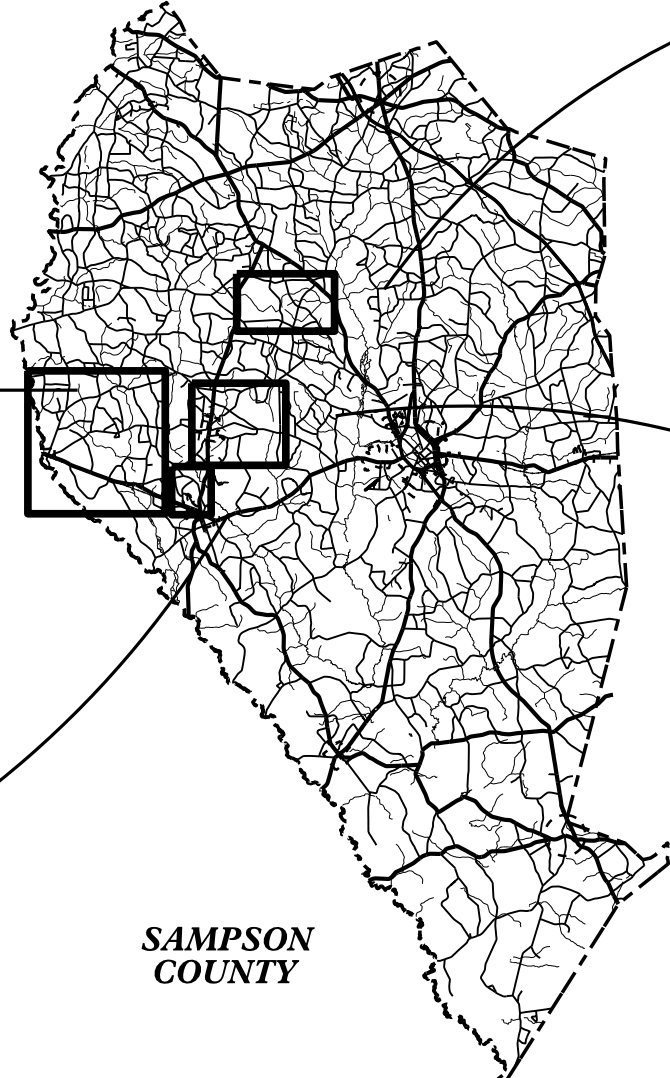
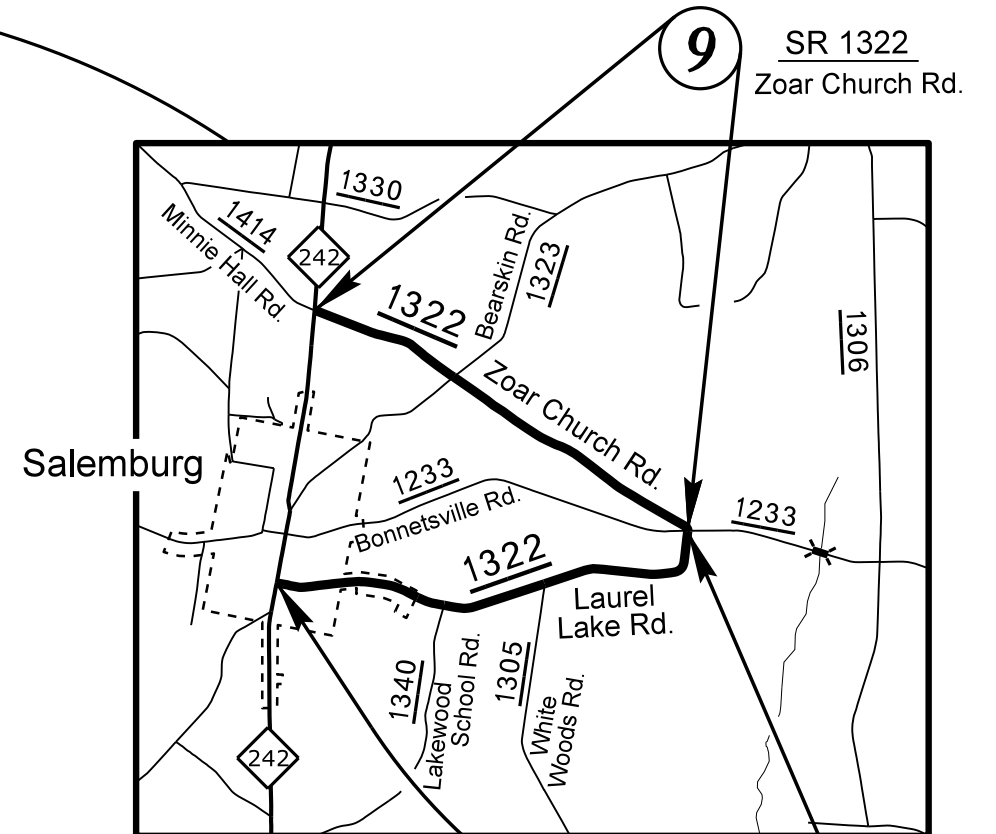
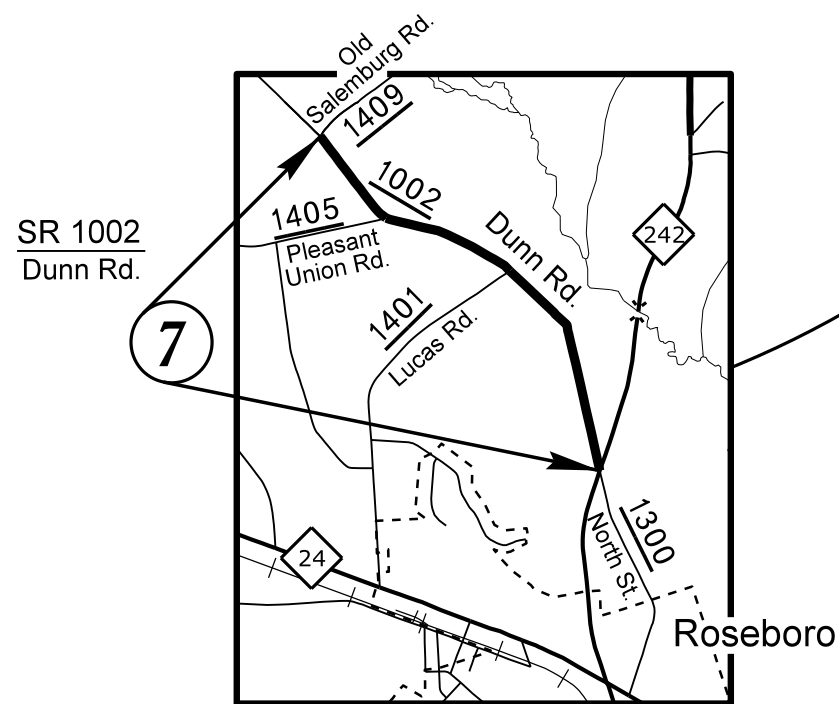
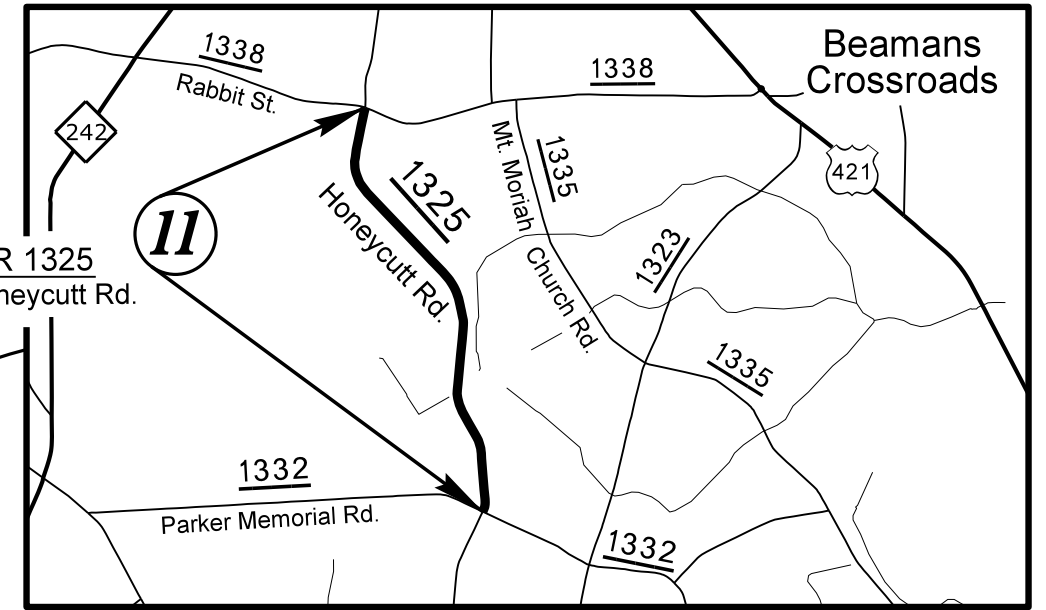
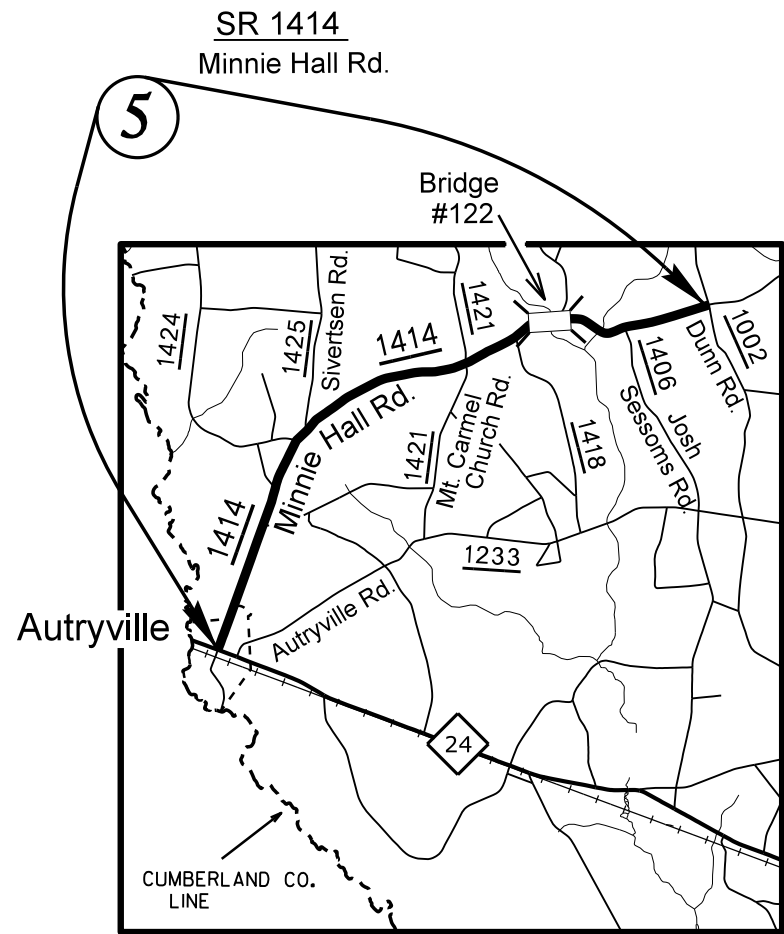


# SAMPSON COUNTY- CONT.



MAPS N.T.S.

**10** SR 1322  
Laurel Lake Rd.

17-JUN-2018 16:31  
 S:\Division\Resurfacing\Resurfacing Data\2019  
 \$\$\$SERNAME\$\$\$  
 - 2020\_Resurfacing\Sampson\2019CPT.03.03.10821\_NC\_24\_41\_411\_ETC\2019CPT.03.03.10821.etc\_rdy\_tah.dgn  
 8/17/99