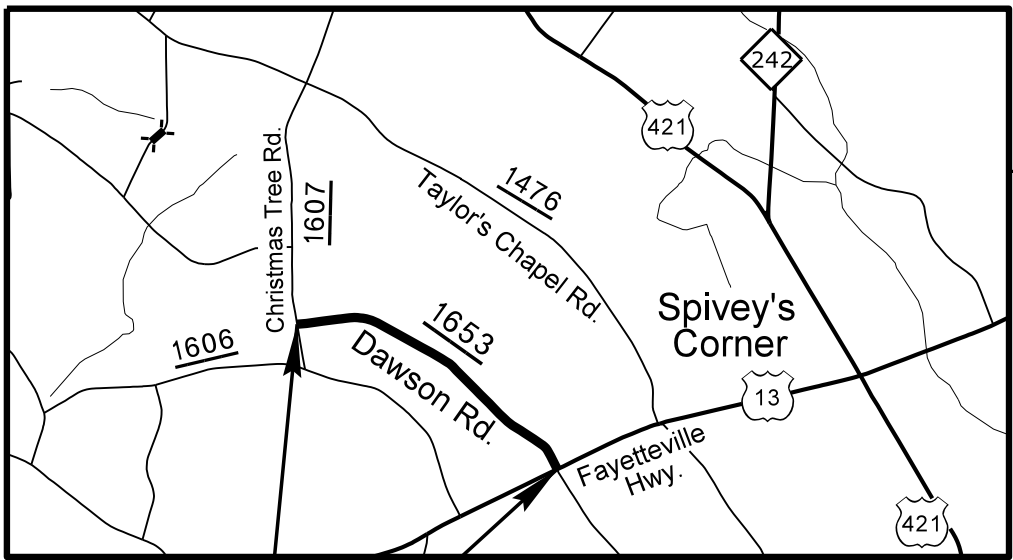
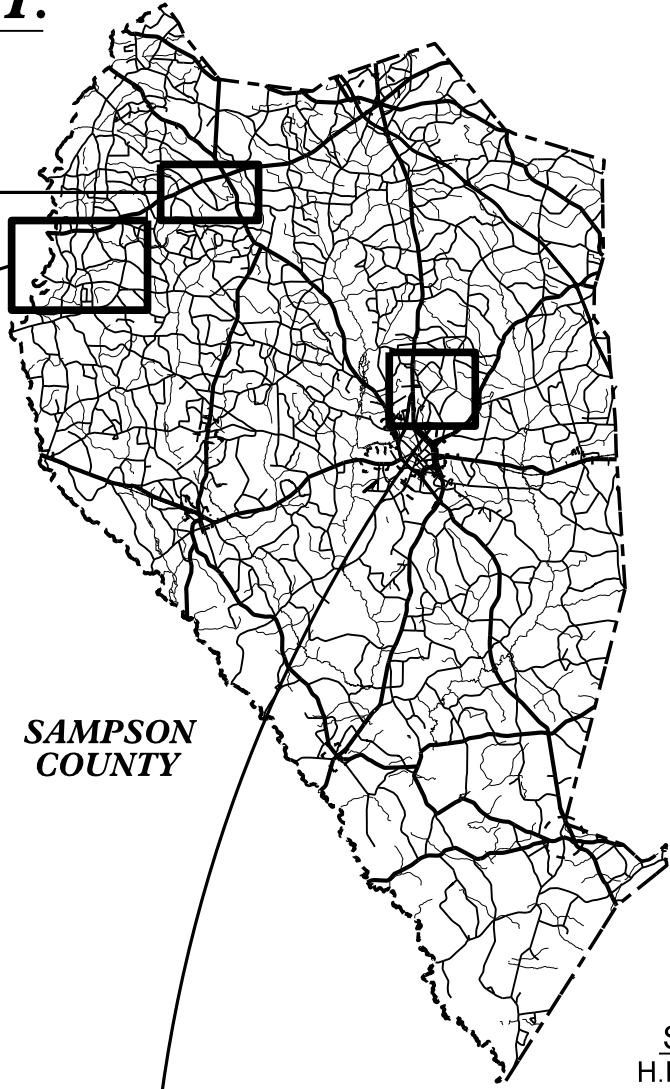


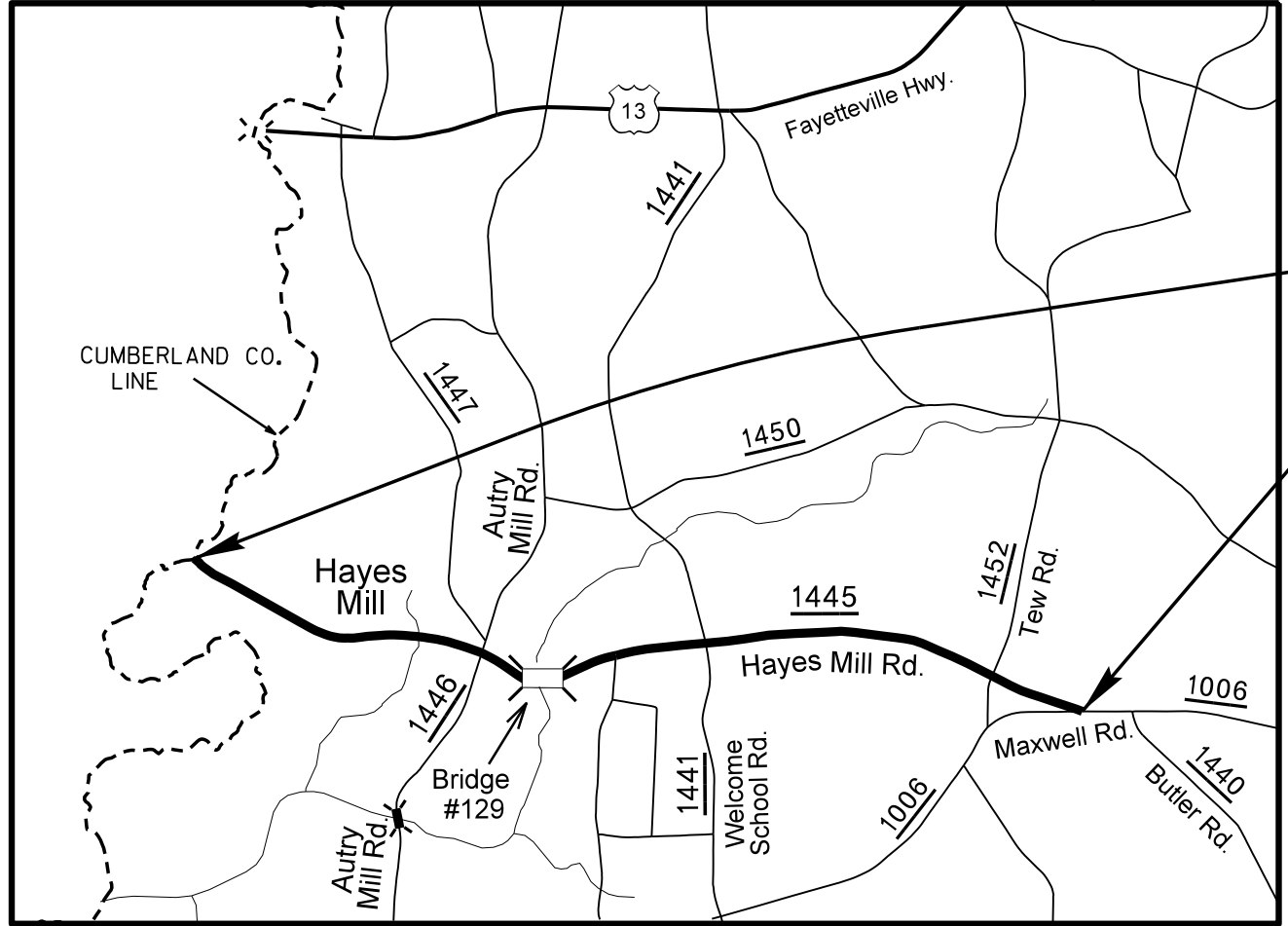
# SAMPSON COUNTY- CONT.



**8** SR 1653  
Dawson Rd.

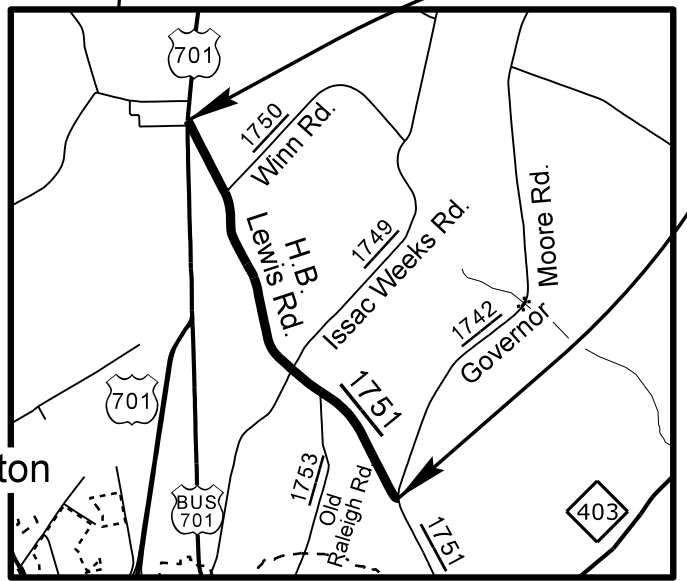


**SAMPSON COUNTY**



SR 1445  
Hayes Mill Rd.

**4**



SR 1751  
H.B. Lewis Rd.

**12**

Clinton

**MAPS N.T.S.**

REVISIONS  
 17-JUN-2018 16:30  
 S:\Division\Resurfacing\Resurfacing Data\2019 - 2020\_Resurfacing\Sampson\2019CPT.03.03.10821\_NC\_24\_41\_411\_ETC\2019CPT.03.03.10821.etc\_rdy\_tah.dgn  
 \$\$\$SERVERNAME\$\$\$

8/17/99