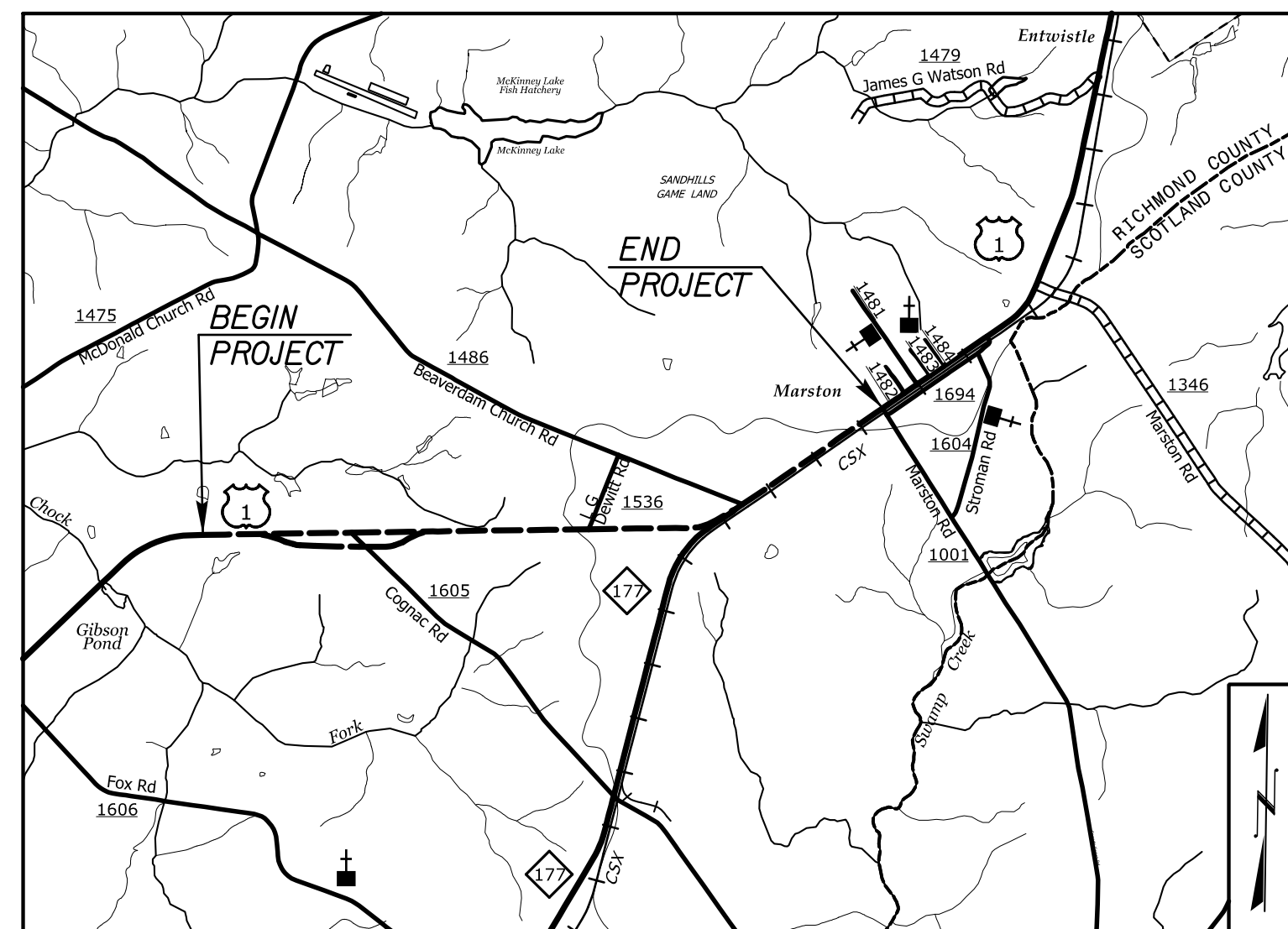


09/08/19

See Sheet 1A For Index of Sheets

STATE	STATE PROJECT REFERENCE NO.	SHEET NO.	TOTAL SHEETS
N.C.	R-2501C	1	
STATE PROJ. NO.	F.A. PROJ. NO.	DESCRIPTION	
34437.1.1	NHF-1 (1)	PE	
34437.2.FS1	HPP-0001(144)	ROW	
34437.2.FSU1	NHPP-0001(144)	UTIL	
34437.3.7		CONST.	

TIP PROJECT: R-2501C



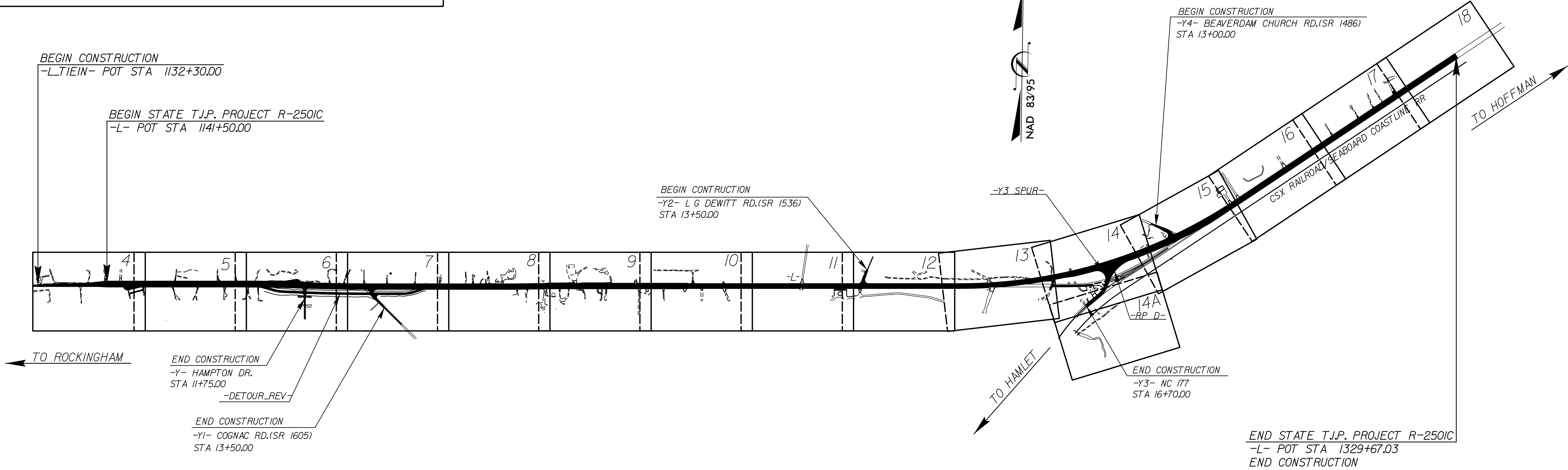
VICINITY MAP

STATE OF NORTH CAROLINA DIVISION OF HIGHWAYS

RICHMOND COUNTY

LOCATION: US 1 FROM NORTH OF SR 1606 (FOX ROAD) TO SOUTH OF SR 1001 (MARSTON ROAD)

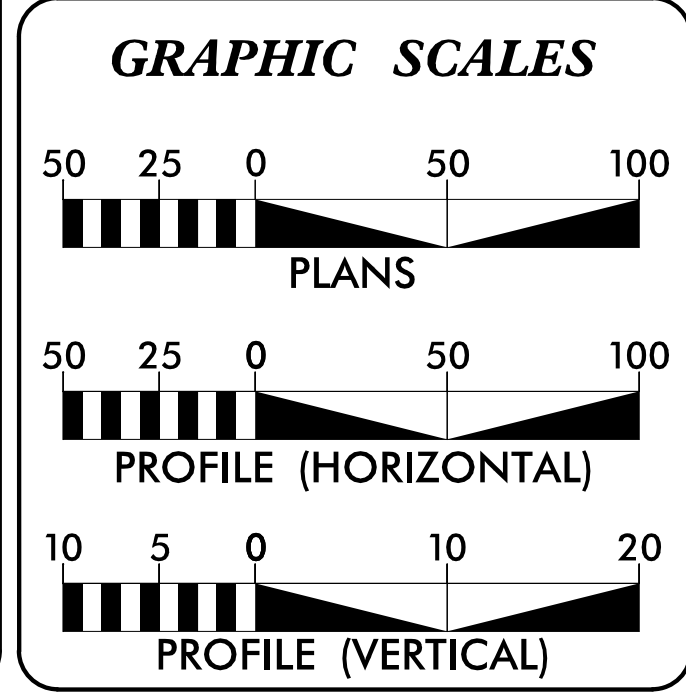
TYPE OF WORK: GRADING, DRAINAGE, & PAVING



NOTE:
1. THIS IS A PARTIAL CONTROLLED-ACCESS PROJECT WITH ACCESS BEING LIMITED TO POINTS AS SHOWN ON THE PLANS.

DOCUMENT NOT CONSIDERED FINAL UNLESS ALL SIGNATURES COMPLETED

CONTRACT: C203615



DESIGN DATA

ADT 2018	=	10,280
ADT 2038	=	15,830
K	=	8 %
D	=	60 %
T	=	15 % *
V	=	55 MPH

FUNCTIONAL CLASSIFICATION: RURAL ARTERIAL
TIER: STATEWIDE
* (TTST 10% DUAL 5%)

PROJECT LENGTH

LENGTH OF ROADWAY T.I.P. PROJECT R-2501C =	3.564 MI.
TOTAL LENGTH OF T.I.P. PROJECT R-2501C =	3.564 MI.

Prepared in the Office of:

598 East Chatham Street Suite 137 Cary, NC 27511
Phone: 919.297.0220 Fax: 919.297.0221

HNTB NORTH CAROLINA P.C.
343 South Fork Road, Suite 200
Raleigh, North Carolina 27604
NC LICENSE #01 C-1954

2018 STANDARD SPECIFICATIONS

RIGHT OF WAY DATE:
JULY 19, 2013

LETTING DATE:
APRIL 17, 2018

ROY H. TELLIER, II, PE
PROJECT ENGINEER

MONICA DUVAL
PROJECT DESIGN ENGINEER

TATIA L. WHITE, PE, PLS
NCDOT CONTACT

HYDRAULICS ENGINEER

DocuSigned by:
Paul Cameron
2/5/2018

SIGNATURE: _____ P.E.

ROADWAY DESIGN ENGINEER

DocuSigned by:
Roy Tellier
2/5/2018

SIGNATURE: _____ P.E.

